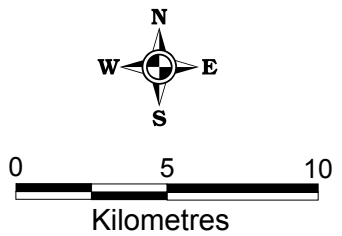


**LOCATION MAP**



REGION: NORTHERN AUSTRALIA  
 PROJECT: FIERY CREEK  
 DRAWING No: AUS\_WA\_RIV\_GE\_11784.WOR

AUTHOR:  
S LANE

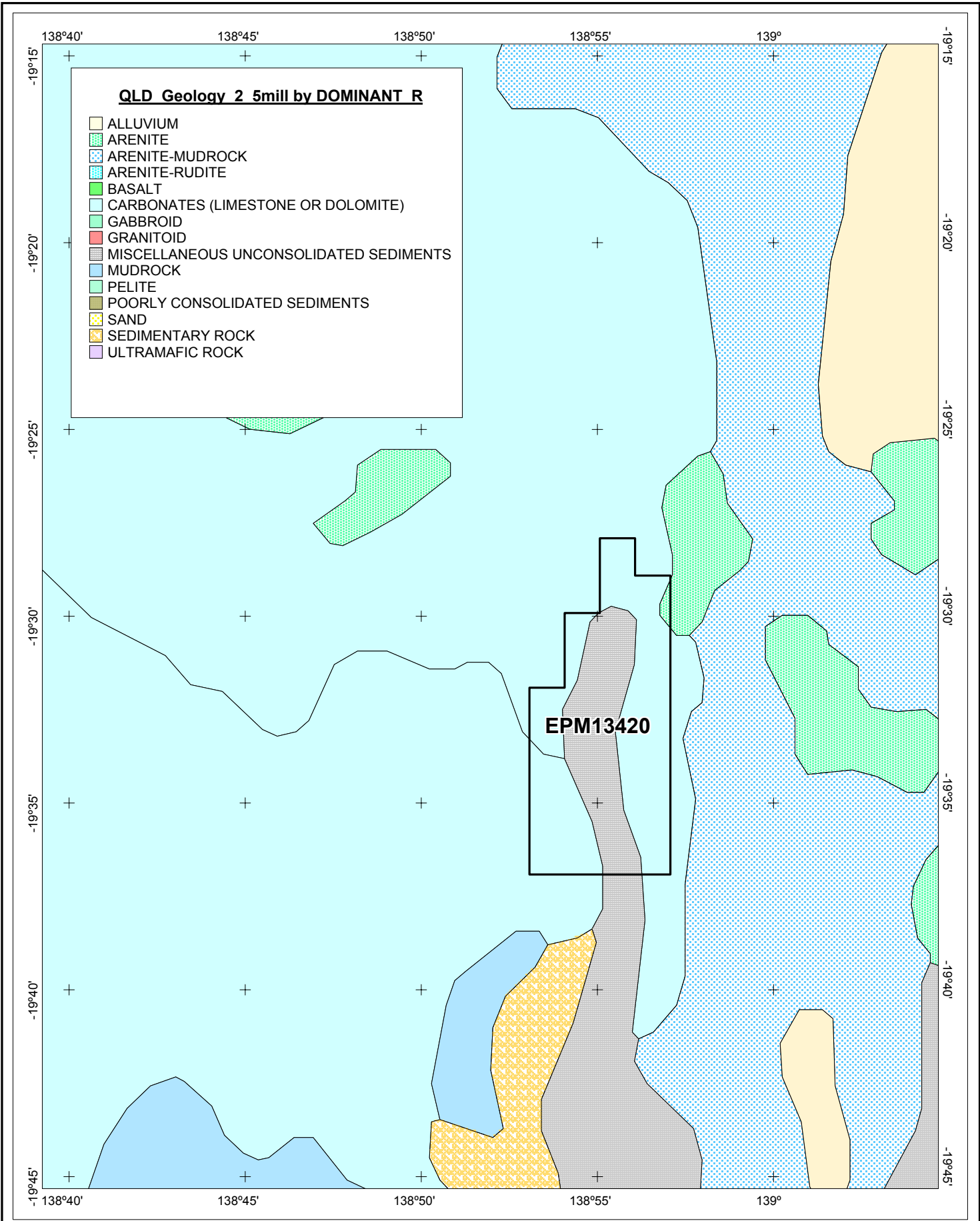
COMPILED BY:  
C Lucy

DATE:  
18/12/2002

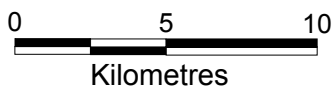
PROJECTION:  
Long/Lat (WGS 84)

SCALE:  
1:250000

**RIVER DILLA  
 REGIONAL GEOLOGY  
 FIGURE 3**



**LOCATION MAP**



REGION: NORTHERN AUSTRALIA

PROJECT: FIERY CREEK

DRAWING No: AUS\_WA\_RIV\_GE\_11784.WOR

AUTHOR:  
S LANE

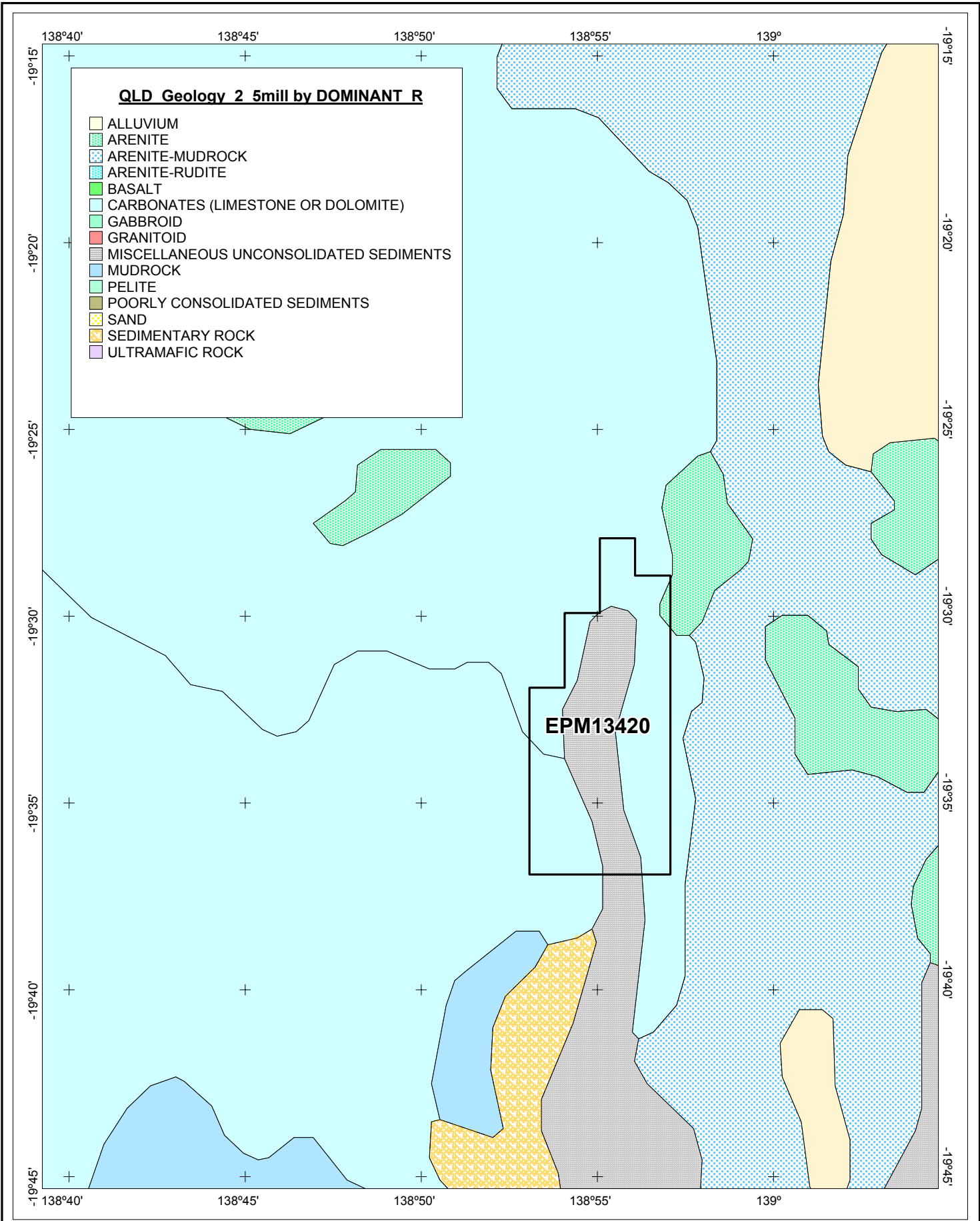
COMPILED BY:  
C Lucy

DATE:  
18/12/2002

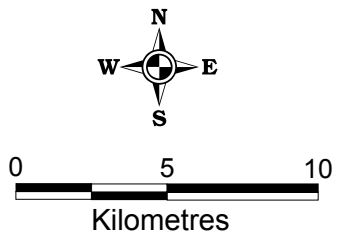
PROJECTION:  
Long/Lat (WGS 84)

SCALE:  
1:250000

**RIVER DILLA  
REGIONAL GEOLOGY  
FIGURE 3**



**LOCATION MAP**



REGION: NORTHERN AUSTRALIA  
 PROJECT: FIERY CREEK  
 DRAWING No: AUS\_WA\_RIV\_GE\_11784.WOR

AUTHOR:  
S LANE

COMPILED BY:  
C Lucy

DATE:  
18/12/2002

PROJECTION:  
Long/Lat (WGS 84)

SCALE:  
1:250000

**RIVER DILLA  
 REGIONAL GEOLOGY  
 FIGURE 3**