


**XSTRATA COAL QUEENSLAND** 

**WANDOAN PROJECT**  
**EPC 788**  
**LOCATION AND SUB-BLOCK DETAILS**  
 Showing area relinquished 2006

**FIGURE 1**




1:250000 : SG55-08	Author : D.G.	Scale : 1:250000
1:100000 : 8846	Original Date :	Date : 28/4/2006
Region :	Figure No :	Office : Brisbane
Projection : Longitude / Latitude (GDA 94)		Drp No : XCQ272

1:250 000 SHEETS  
TAROOM SG55-08

1:100 000 SHEETS  
TAROOM 8846

LOCAL GOVERNMENT = TAROOM SHIRE

CHARLEVILLE  
Block Identification Map

-  ORIGINAL SUB-BLOCKS = 300  
CURRENT SUB-BLOCKS = 164  
(after 2006 relinquishment)
-  Sub-blocks Relinquished = 95  
April 2005
-  Sub-blocks Relinquished = 41  
April 2006

