









LINA GLEN PROJECT

Plan 6: Location of Drill Holes*

(* exclusive of those within MLA 95542)

-  EPM boundary
-  ML boundary
-  road
-  fence
-  homestead
-  dam / tank
-  old opal workings
-  LG002 drill hole location

Projection is GDA94 MGA Zone 54

Prepared by DJ Horton
October 2006

