








LINA GLEN PROJECT

Plan 1: Base Map

-  EPM boundary
-  ML boundary
-  road
-  fence
-  homestead
-  dam / tank
-  old opal workings

Projection is GDA94 MGA Zone 54

Prepared by DJ Horton
October 2006

