







# LINA GLEN PROJECT

## Plan 3: Aster Imagery

-  EPM boundary
-  ML boundary
-  road
-  fence
-  homestead
-  dam / tank

Projection is GDA94 MGA Zone 54

Prepared by DJ Horton  
October 2006



**EPM 14705**

ML 95235

**MLA 95542**

MLA 95456

**EPM 14701**

airstrip

**LINA GLEN**

0 0.5 1  
kilometres

**HAYFIELD**

