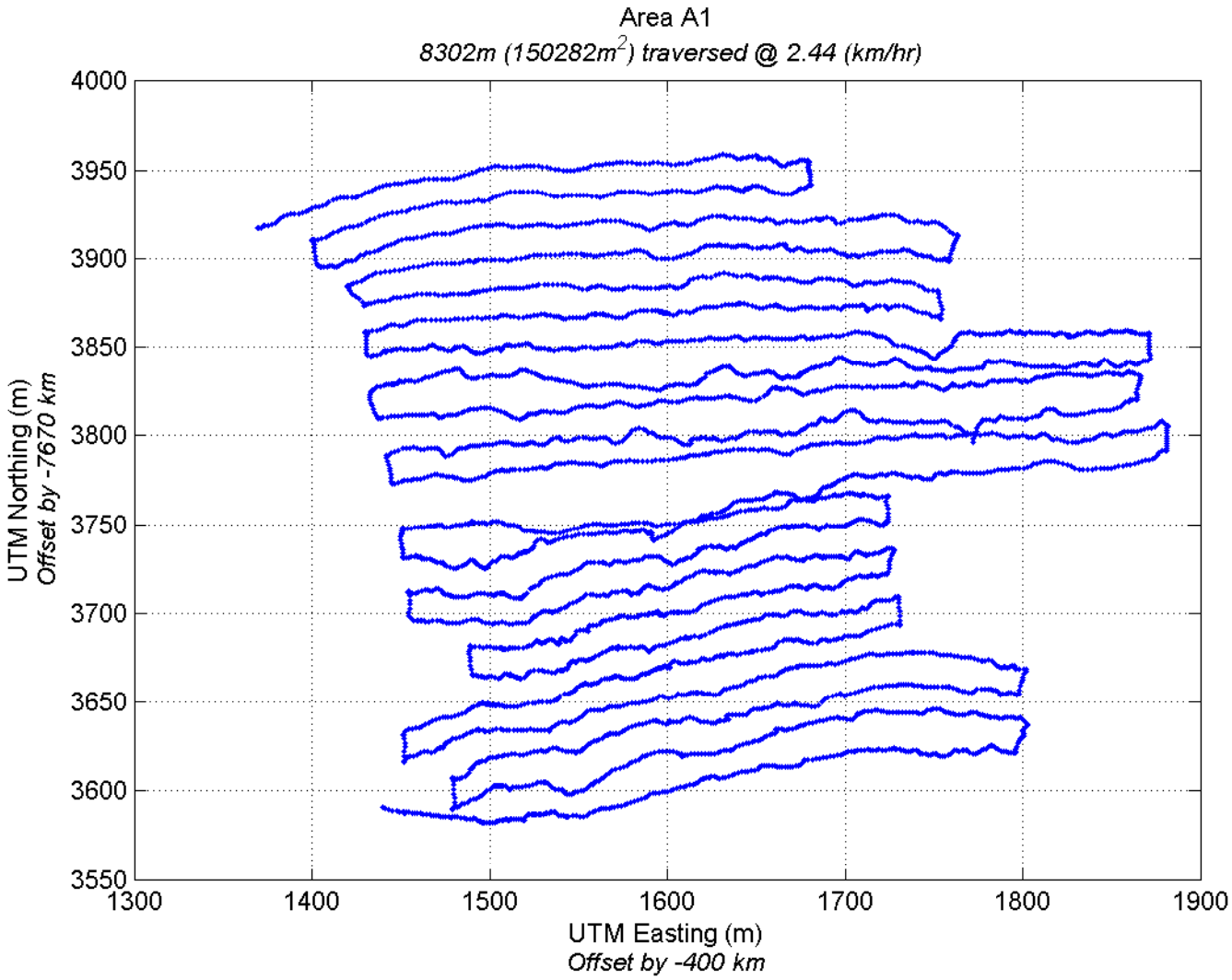
Area A1
8302m (150282m2) traversed @ 2.44 (km/hr)
4000
3950
3900
3850
3800
3750
3700
3650
3600
3550
UTM Northing (m)
Offset by -7670 km
1300
1400
1500
1600
1700
1800
1900
UTM Easting (m)
Offset by -400 km

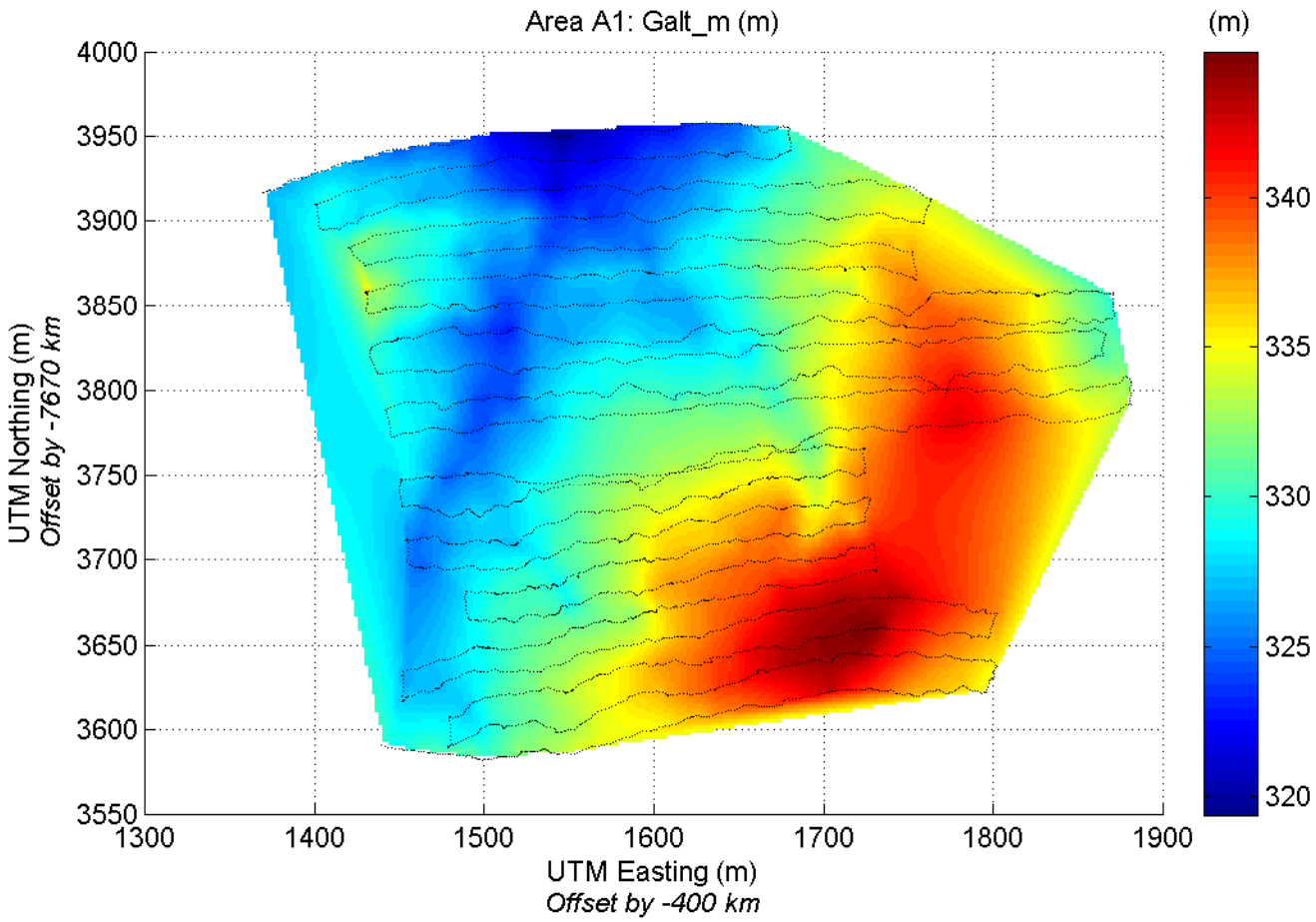
Area A1: Galt_m (m)
(m)
4000
3950
3900
3850
3800
3750
3700
3650
3600
3550
UTM Northing (m)
Offset by -7670 km
1300
1400
1500
1600
1700
1800
1900
UTM Easting (m)
Offset by -400 km
340
335
330
325
320

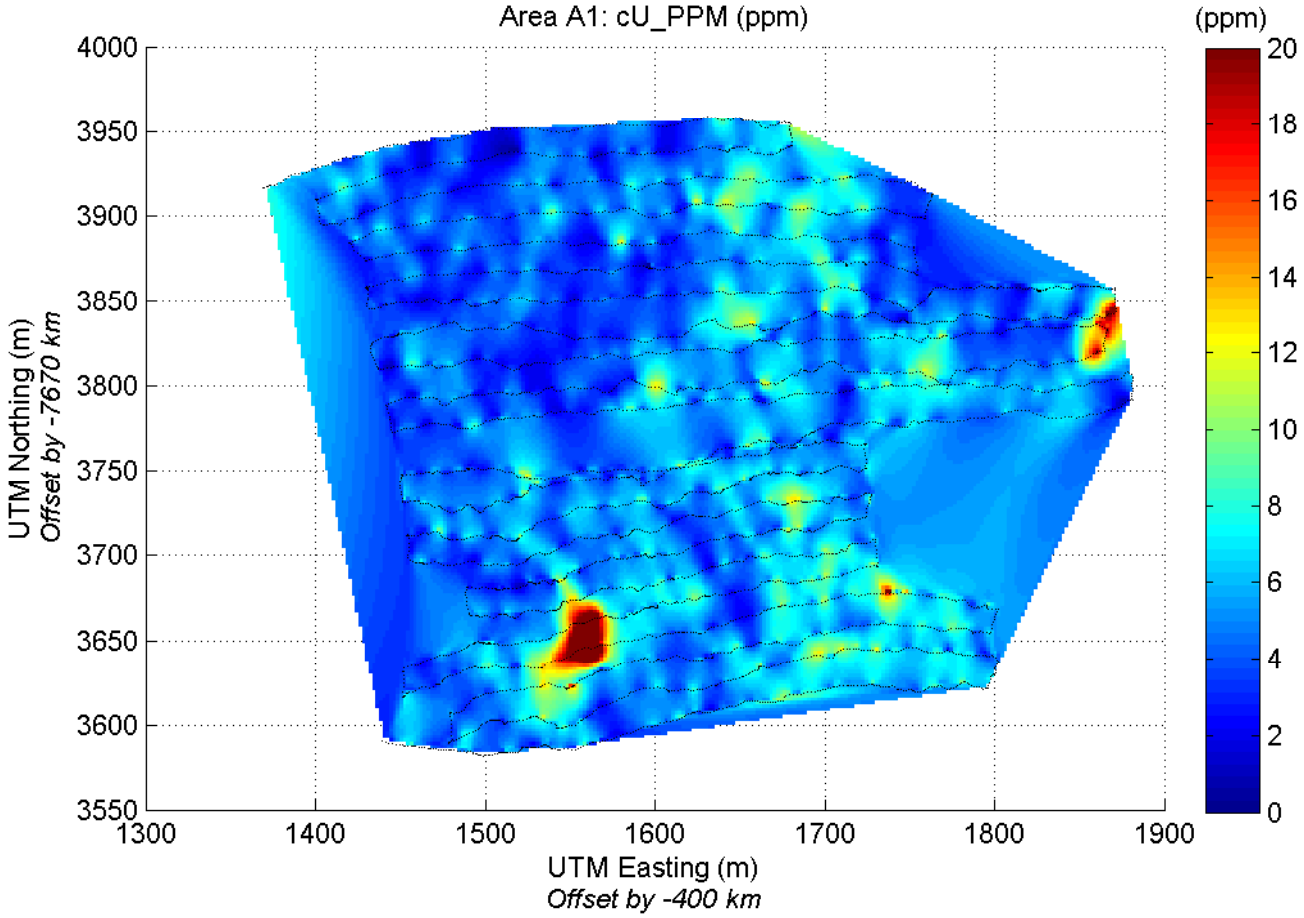
Area A1: cU_PPM (ppm)
(ppm)
UTM Northing (m)
Offset by -7670 km
UTM Easting (m)
Offset by -400 km
4000
3950
3900
3850
3800
3750
3700
3650
3600
3550
1300
1400
1500
1600
1700
1800
1900
20
18
16
14
12
10
8
6
4
2
0

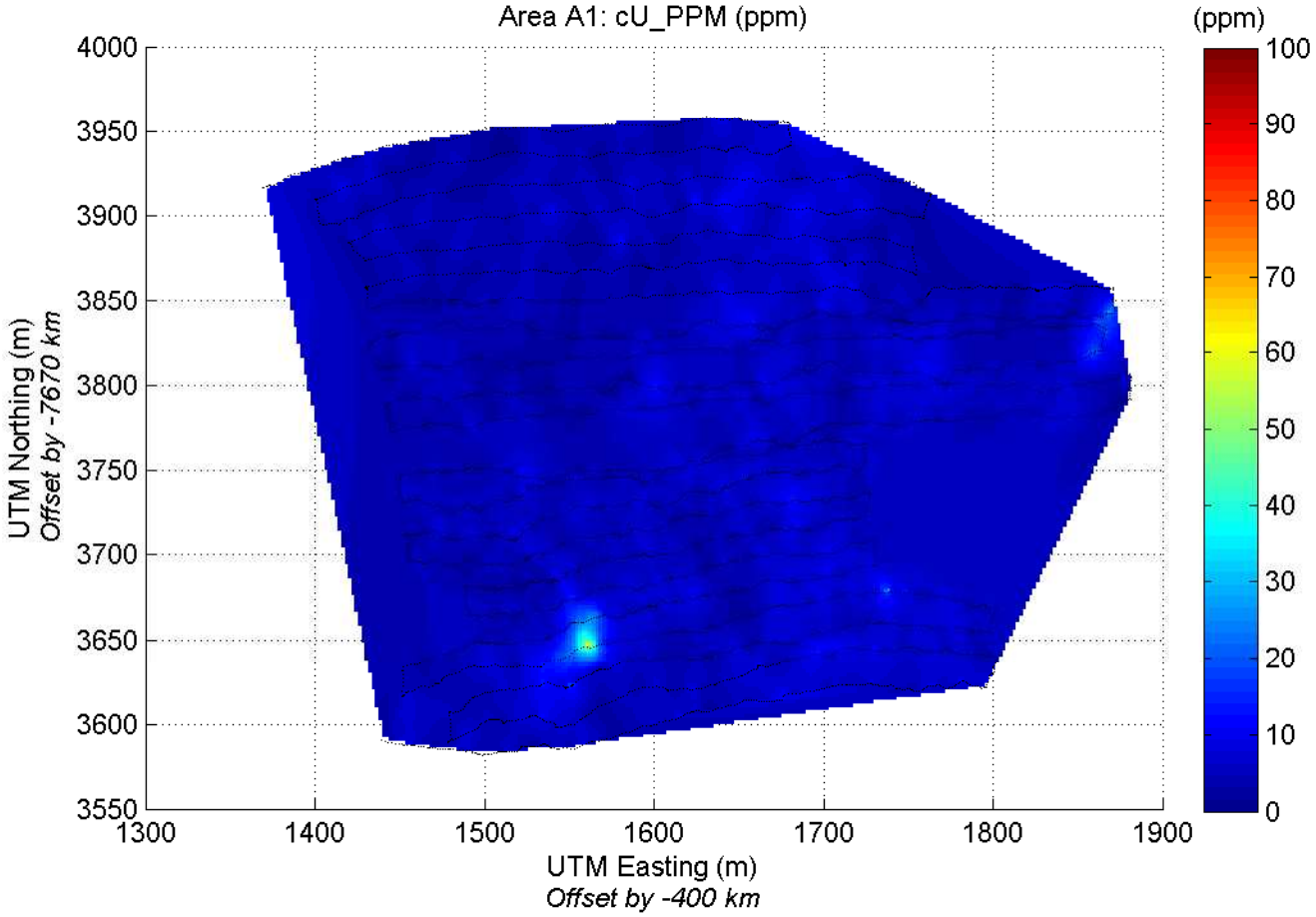
Area A1: cU_PPM (ppm)
(ppm)
4000
3950
3900
3850
3800
3750
3700
3650
3600
3550
UTM Northing (m)
Offset by -7670 km
1300
1400
1500
1600
1700
1800
1900
UTM Easting (m)
Offset by -400 km
100
90
80
70
60
50
40
30
20
10
0

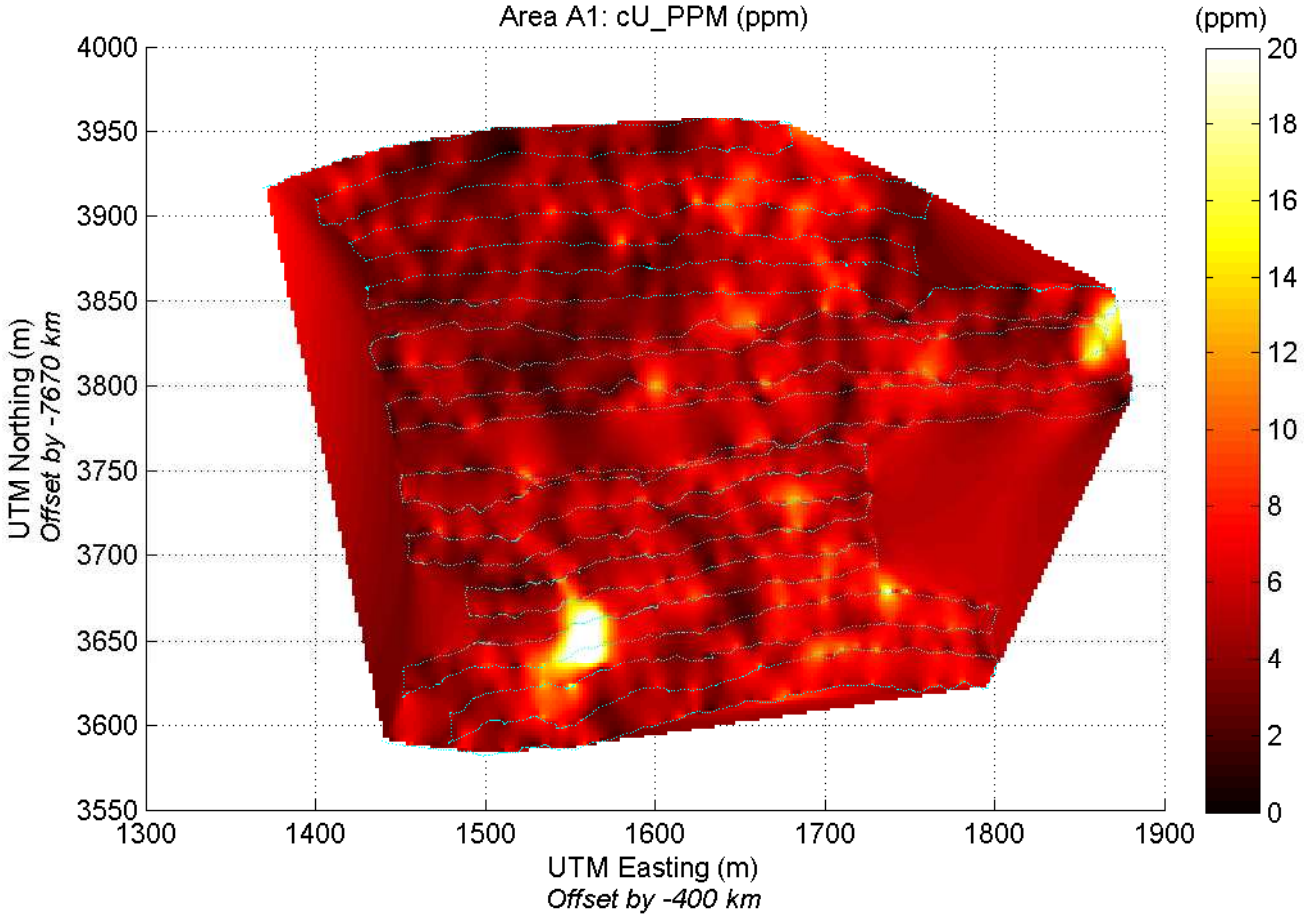
Area A1: cU_PPM (ppm)
(ppm)
4000
3950
3900
3850
3800
3750
3700
3650
3600
3550
UTM Northing (m)
Offset by -7670 km
1300
1400
1500
1600
1700
1800
1900
UTM Easting (m)
Offset by -400 km
20
18
16
14
12
10
8
6
4
2
0

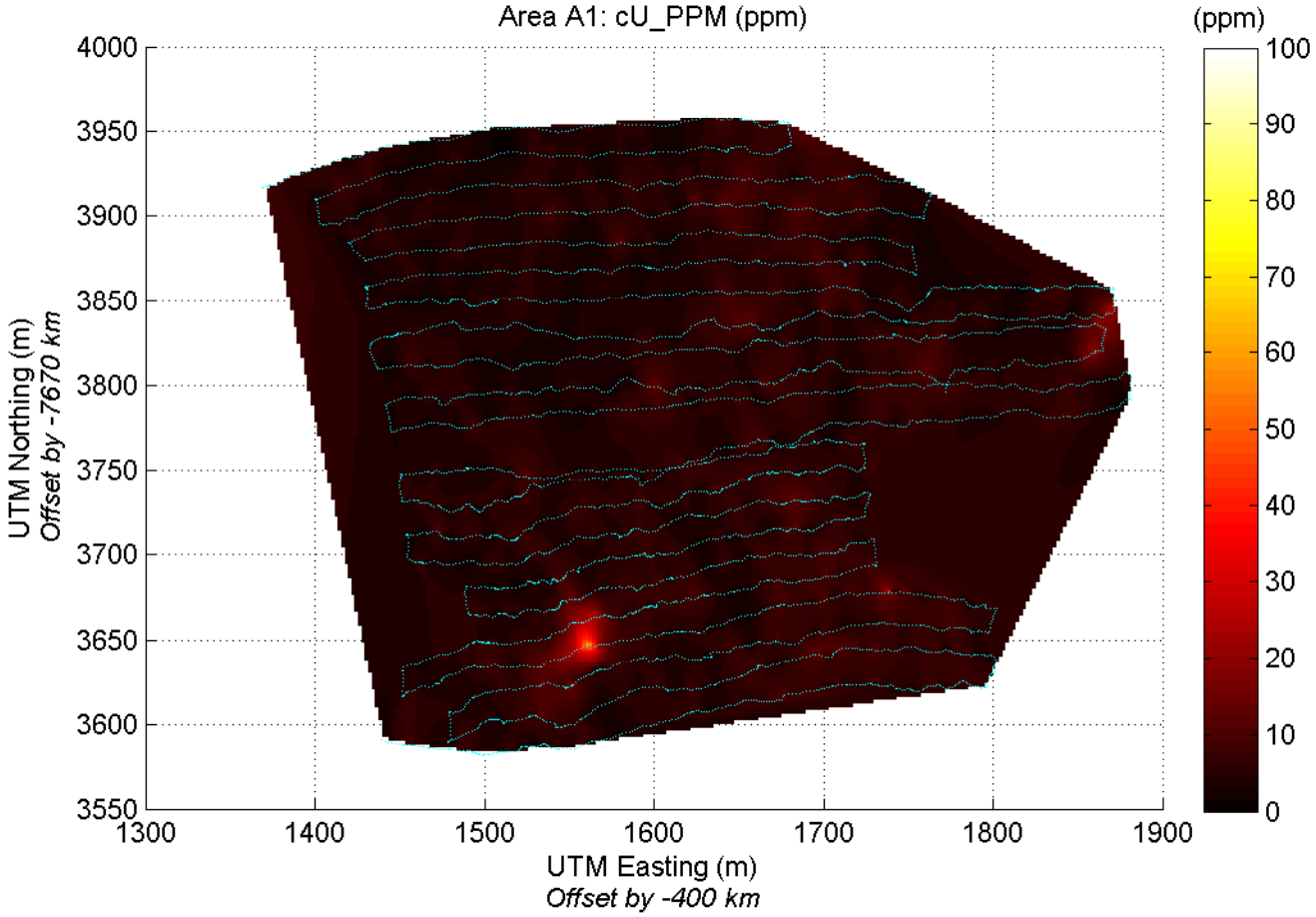
Area A1: cU_PPM (ppm)
(ppm)
4000
3950
3900
3850
3800
3750
3700
3650
3600
3550
UTM Northing (m)
Offset by -7670 km
1300
1400
1500
1600
1700
1800
1900
UTM Easting (m)
Offset by -400 km
100
90
80
70
60
50
40
30
20
10
0

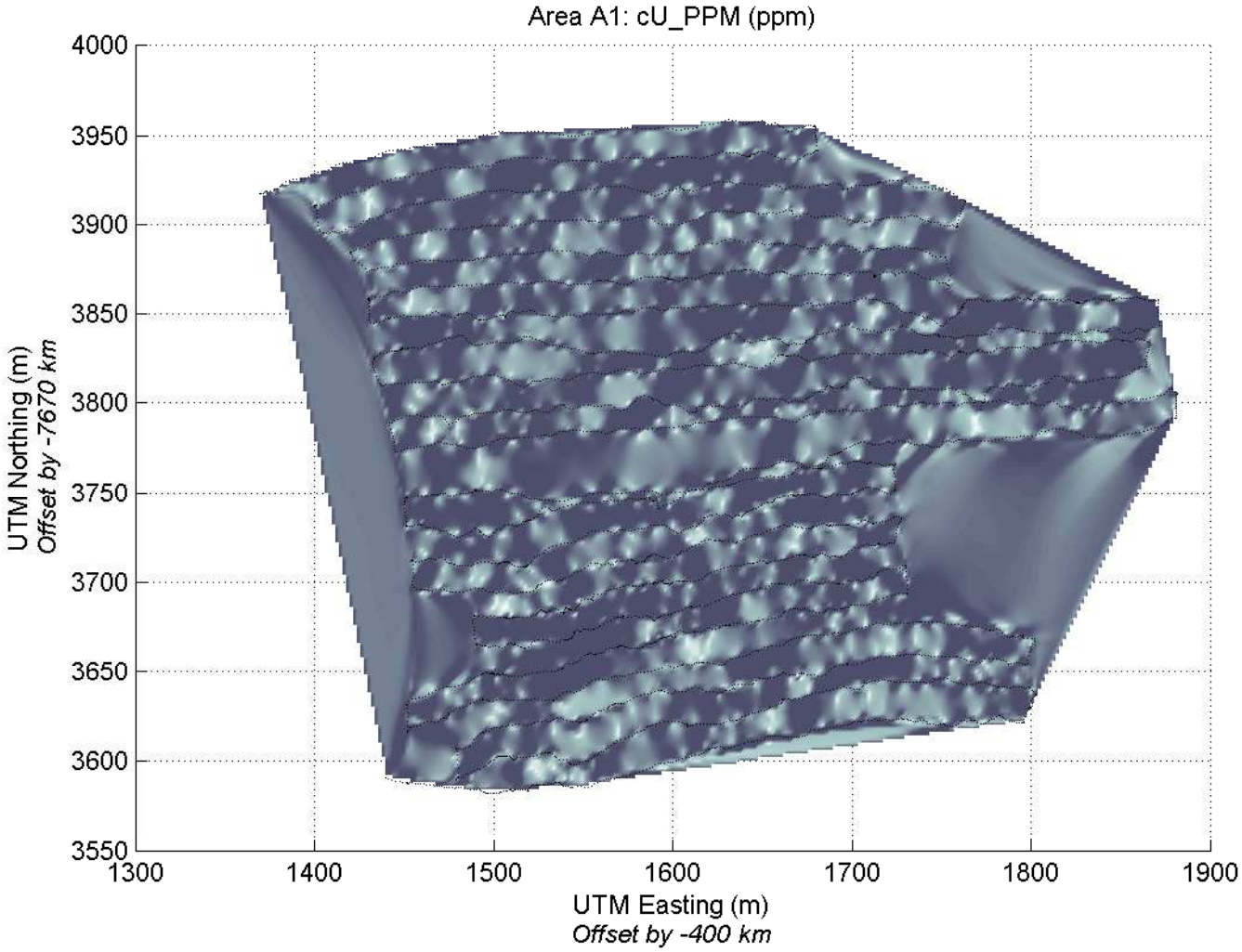
Area A1: cU_PPM (ppm)
4000
3950
3900
3850
3800
3750
3700
3650
3600
3550
UTM Northing (m)
Offset by -7670 km
1300
1400
1500
1600
1700
1800
1900
UTM Easting (m)
Offset by -400 km

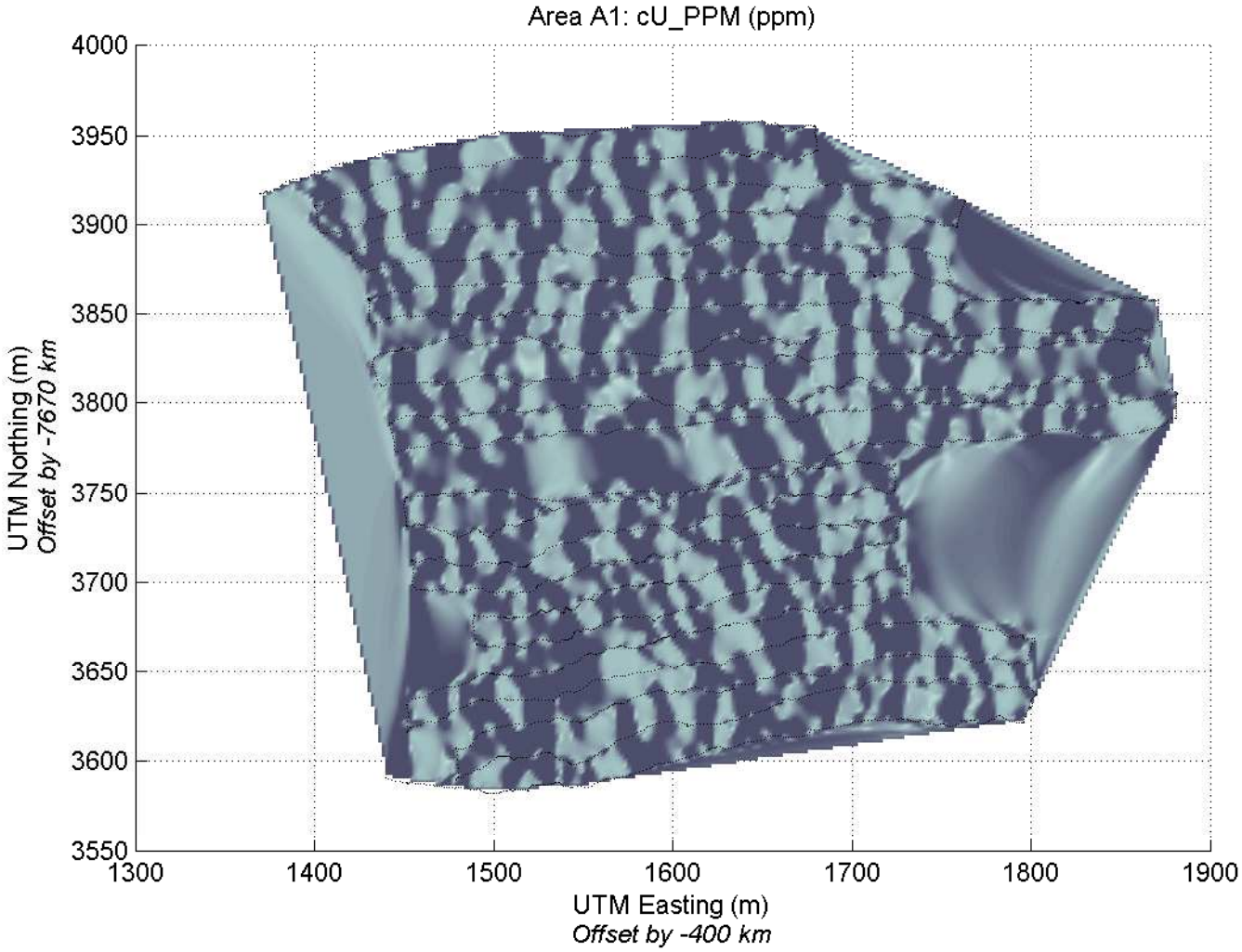
Area A1: cU_PPM (ppm)
4000
3950
3900
3850
3800
3750
3700
3650
3600
3550
UTM Northing (m)
Offset by -7670 km
1300
1400
1500
1600
1700
1800
1900
UTM Easting (m)
Offset by -400 km

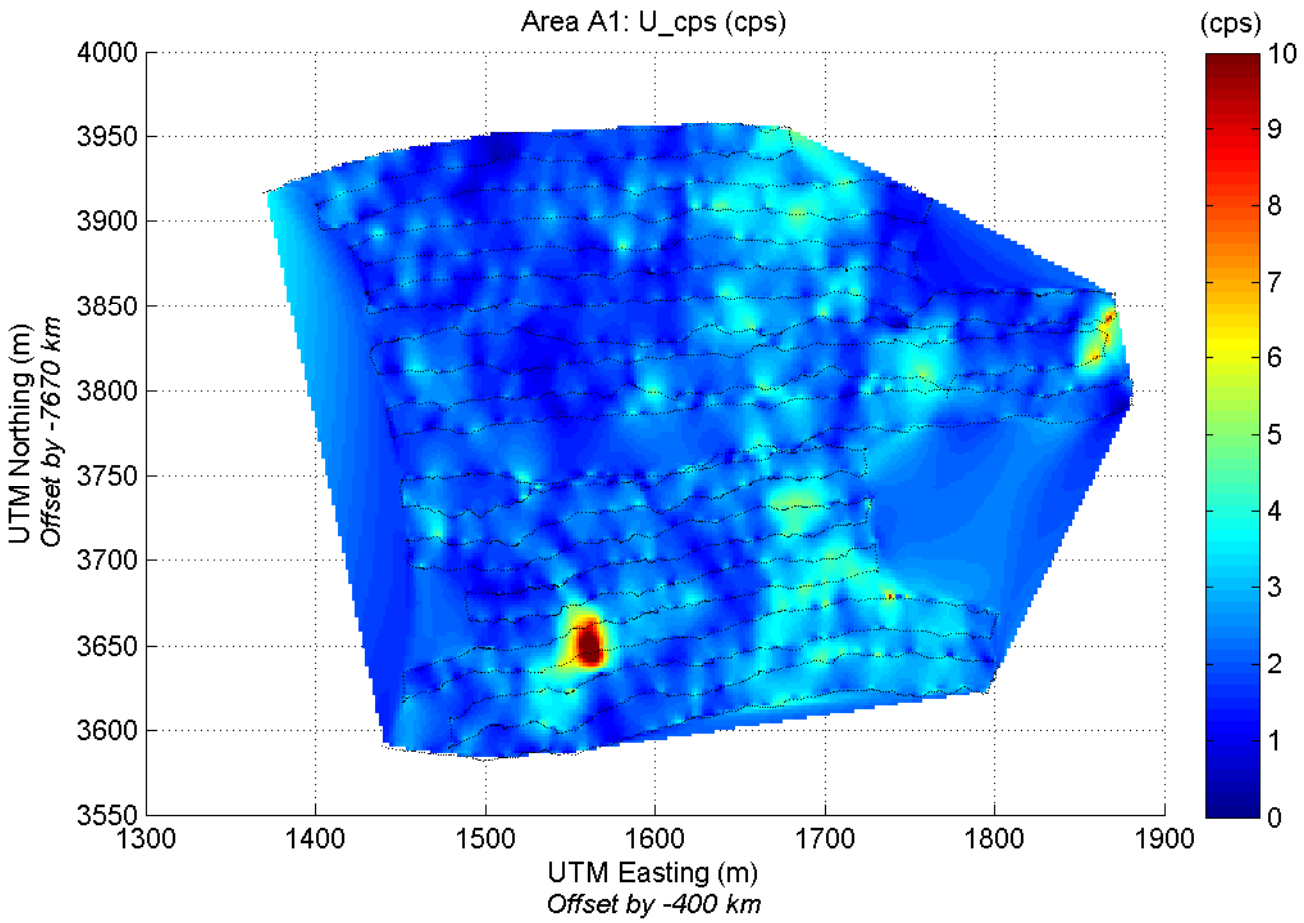
Area A1: U_cps (cps)
(cps)
10
9
8
7
6
5
4
3
2
1
0
4000
3950
3900
3850
3800
3750
3700
3650
3600
3550
1300
1400
1500
1600
1700
1800
1900
UTM Northing (m)
Offset by -7670 km
UTM Easting (m)
Offset by -400 km

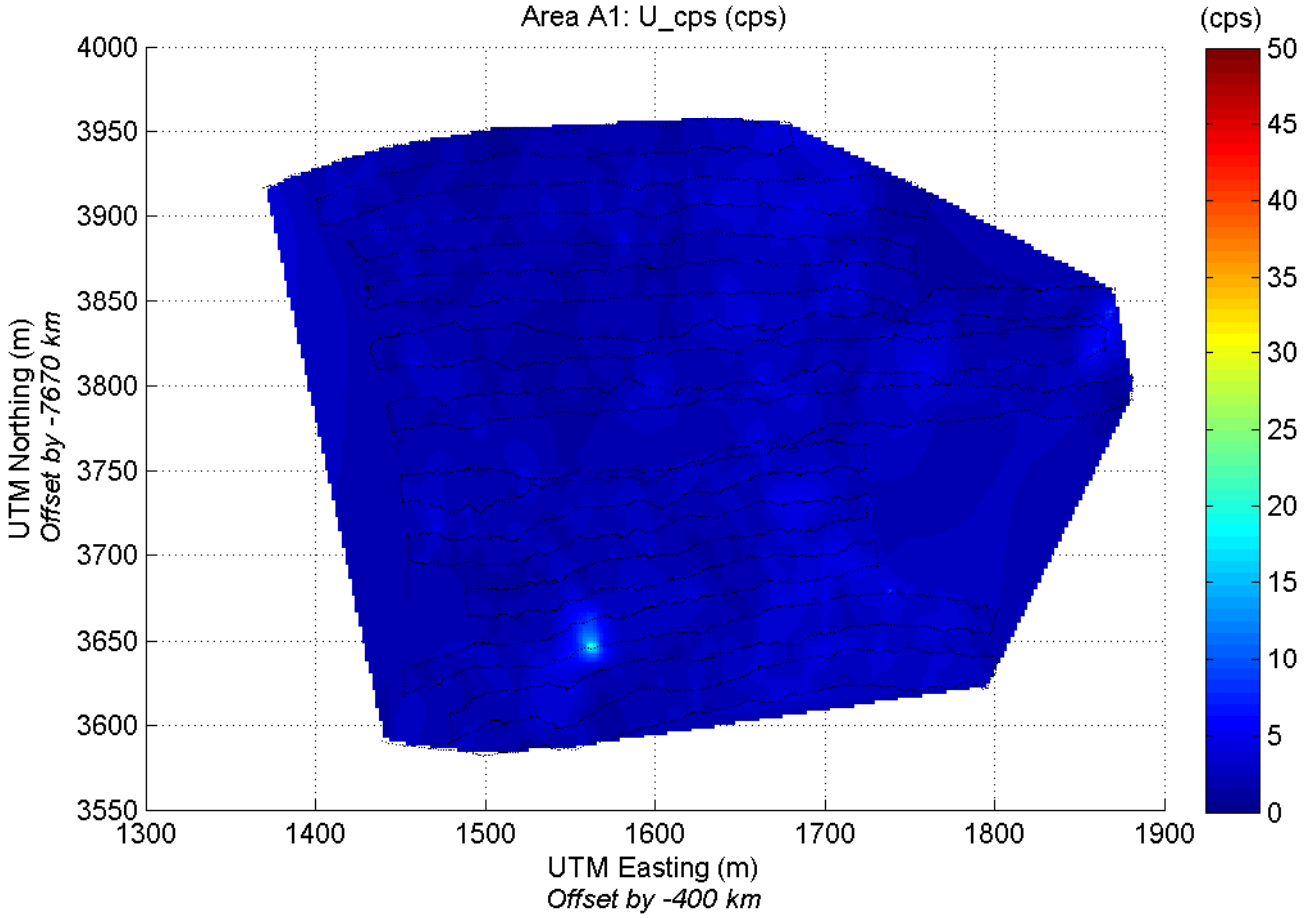
Area A1: U_cps (cps)
(cps)
4000
3950
3900
3850
3800
3750
3700
3650
3600
3550
UTM Northing (m)
Offset by -7670 km
1300
1400
1500
1600
1700
1800
1900
UTM Easting (m)
Offset by -400 km
50
45
40
35
30
25
20
15
10
5
0

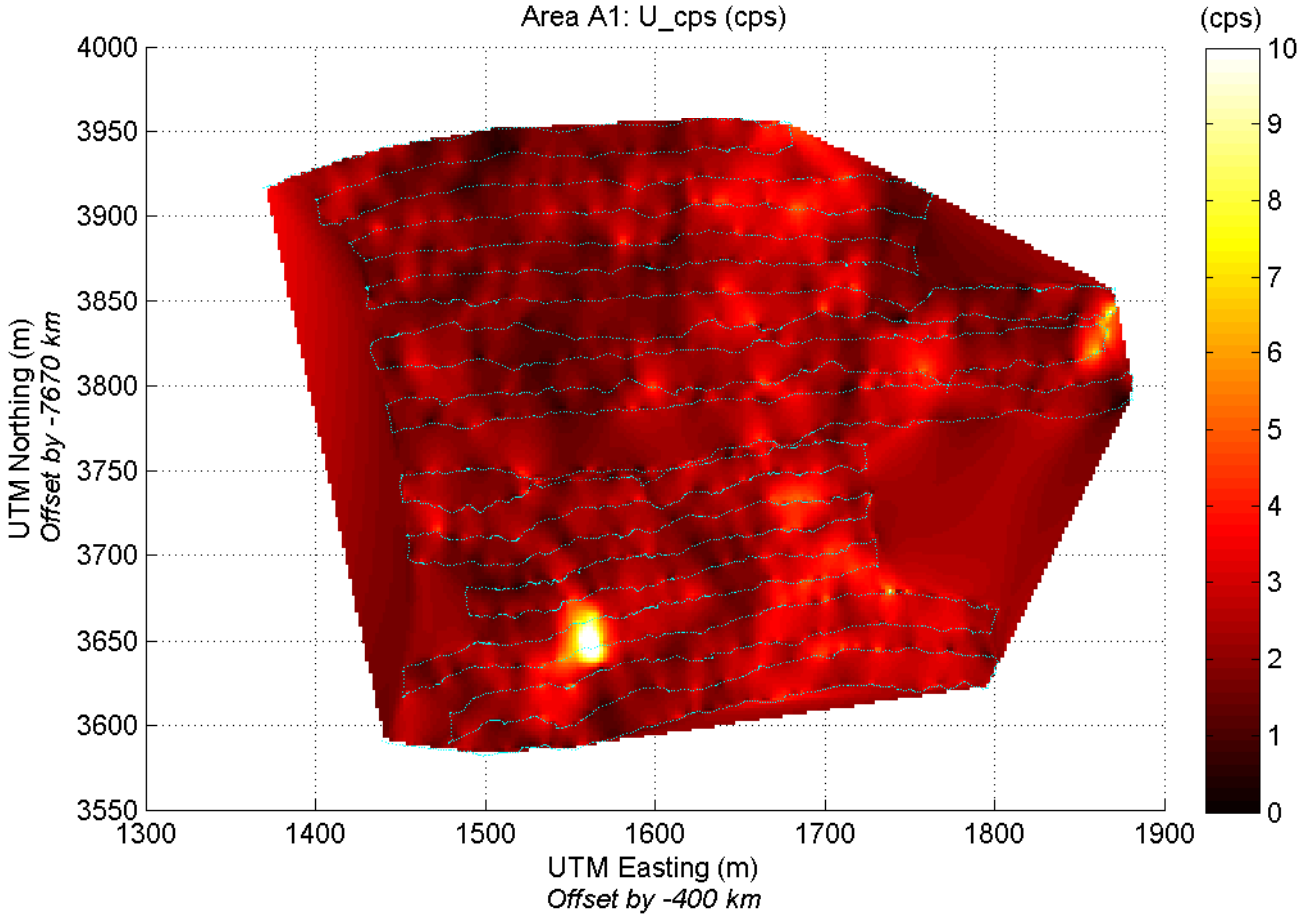
Area A1: U_cps (cps)
(cps)
10
9
8
7
6
5
4
3
2
1
0
4000
3950
3900
3850
3800
3750
3700
3650
3600
3550
1300
1400
1500
1600
1700
1800
1900
UTM Northing (m)
Offset by -7670 km
UTM Easting (m)
Offset by -400 km

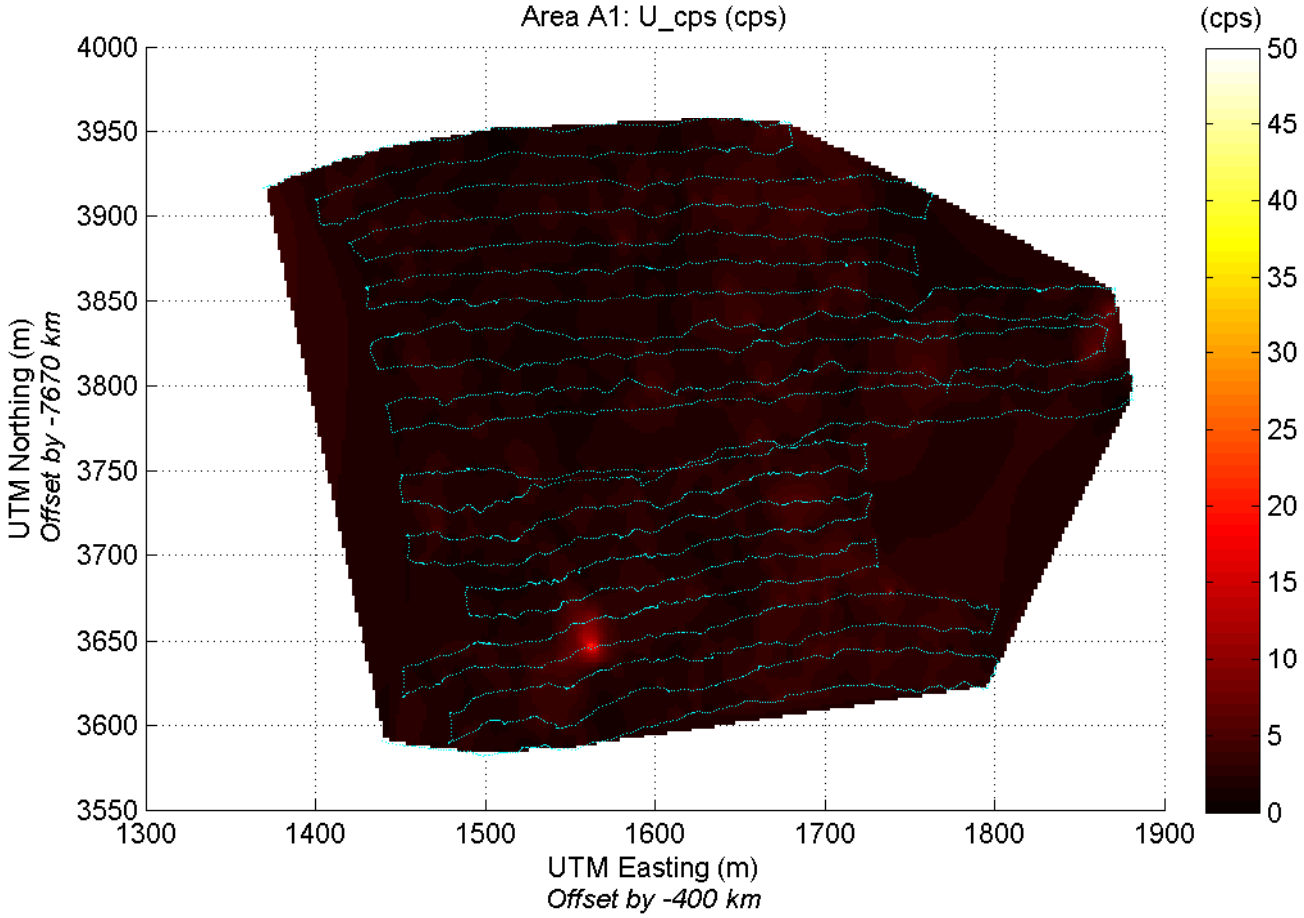
Area A1: U_cps (cps)
(cps)
50
45
40
35
30
25
20
15
10
5
0
4000
3950
3900
3850
3800
3750
3700
3650
3600
3550
1300
1400
1500
1600
1700
1800
1900
UTM Northing (m)
Offset by -7670 km
UTM Easting (m)
Offset by -400 km

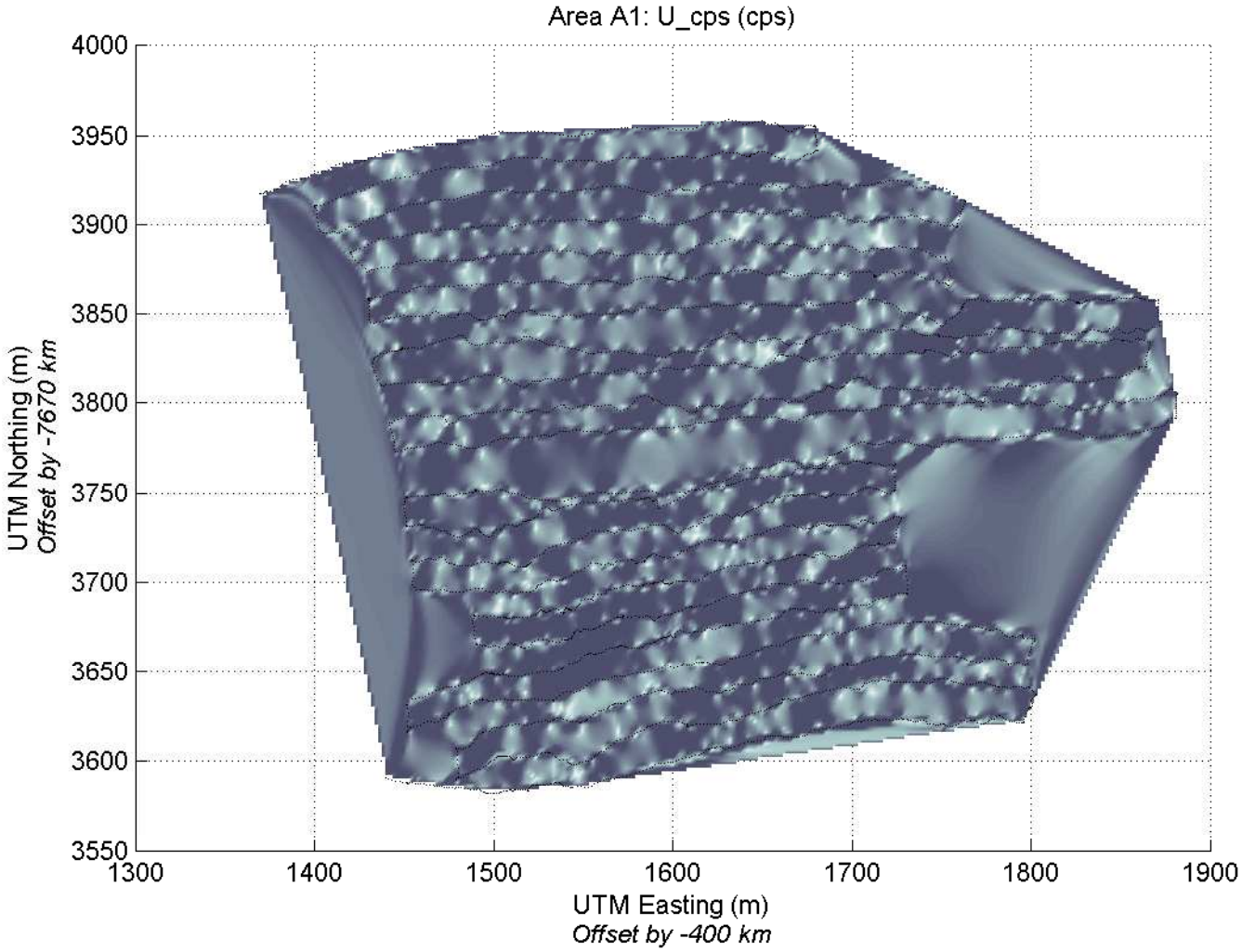
Area A1: U_cps (cps)
4000
3950
3900
3850
3800
3750
3700
3650
3600
3550
UTM Northing (m)
Offset by -7670 km
1300
1400
1500
1600
1700
1800
1900
UTM Easting (m)
Offset by -400 km

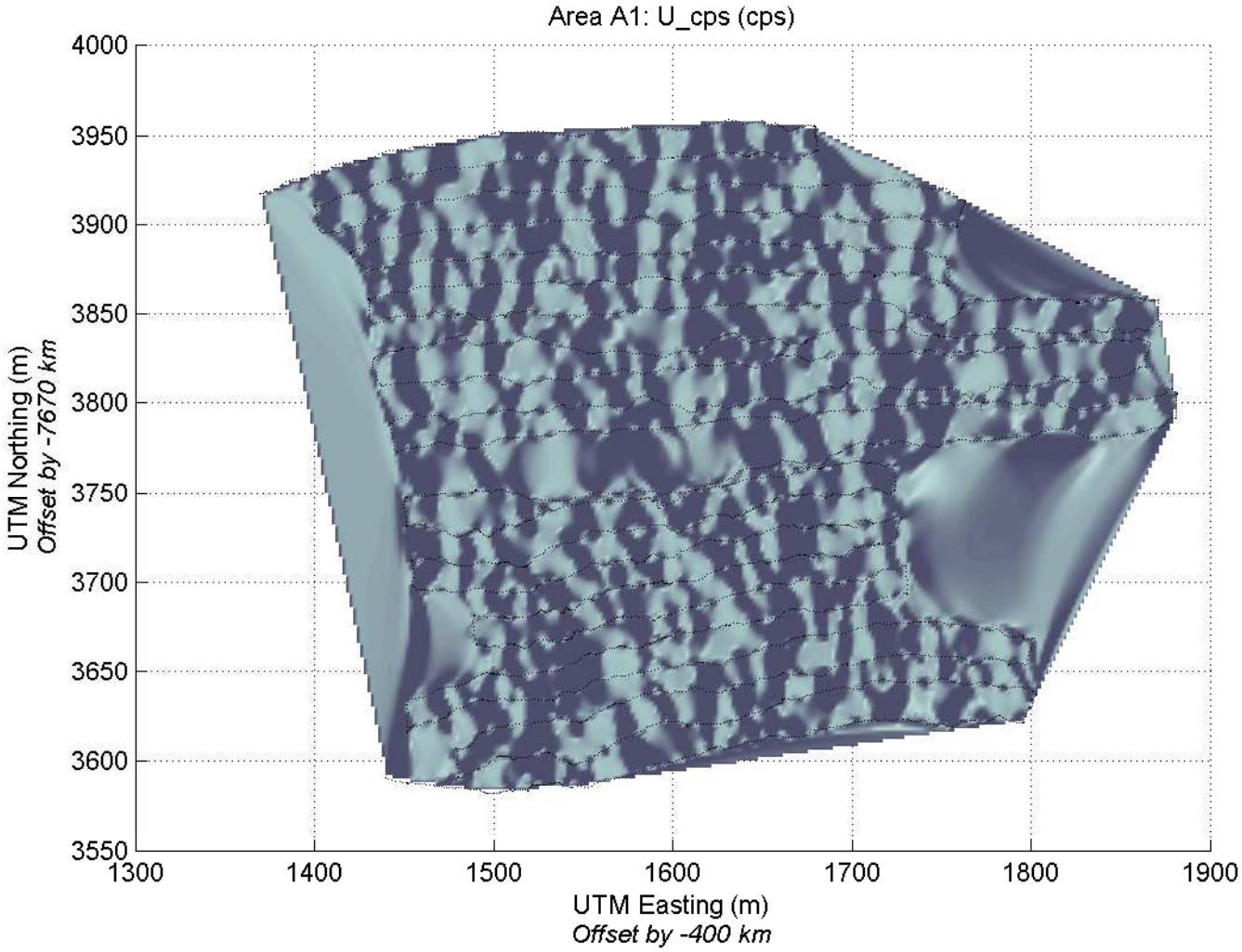
Area A1: U_cps (cps)
4000
3950
3900
3850
3800
3750
3700
3650
3600
3550
UTM Northing (m)
Offset by -7670 km
1300
1400
1500
1600
1700
1800
1900
UTM Easting (m)
Offset by -400 km

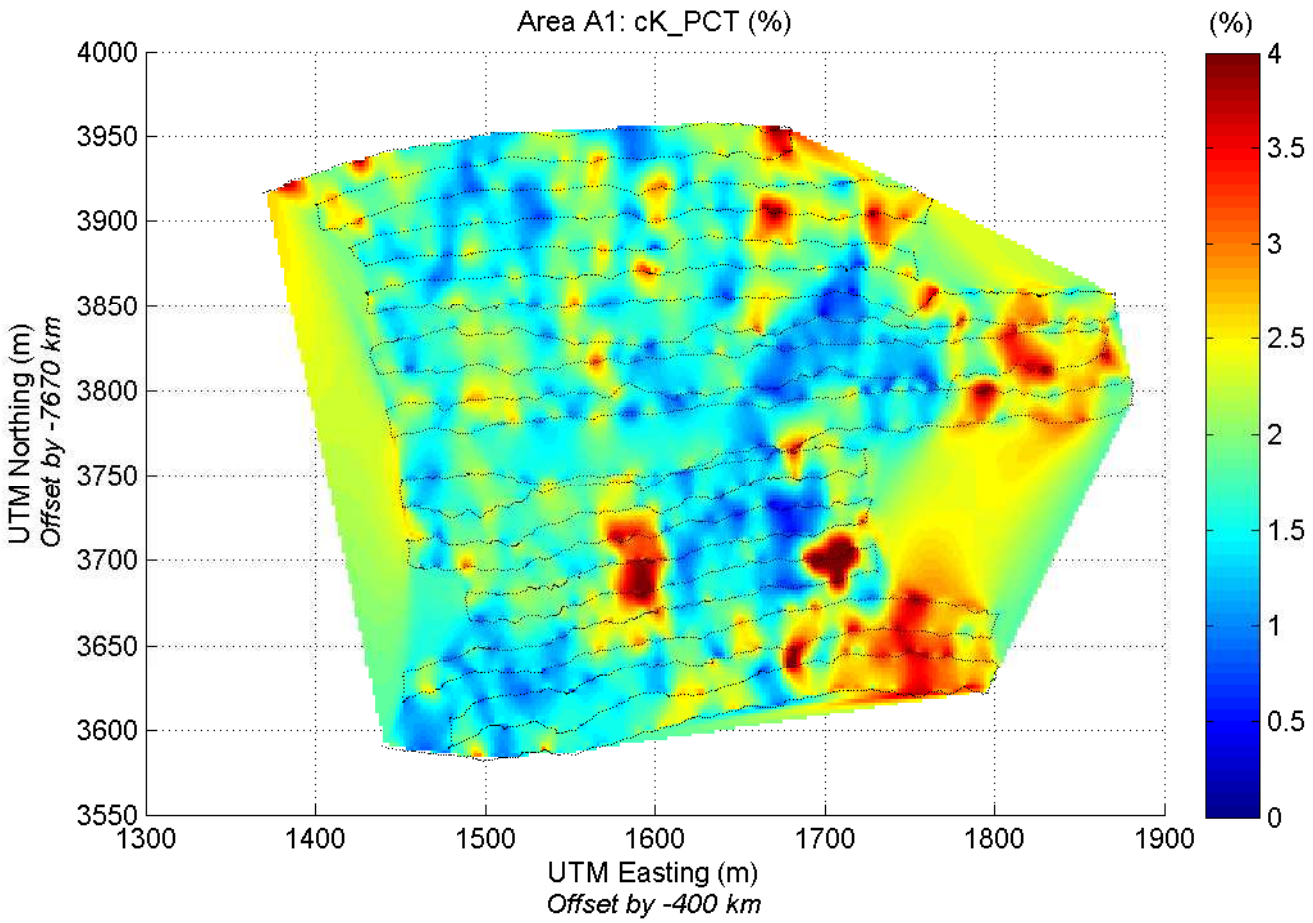
Area A1: cK_PCT (%)
(%)
4000
3950
3900
3850
3800
3750
3700
3650
3600
3550
1300
1400
1500
1600
1700
1800
1900
UTM Northing (m)
Offset by -7670 km
UTM Easting (m)
Offset by -400 km
4
3.5
3
2.5
2
1.5
1
0.5
0

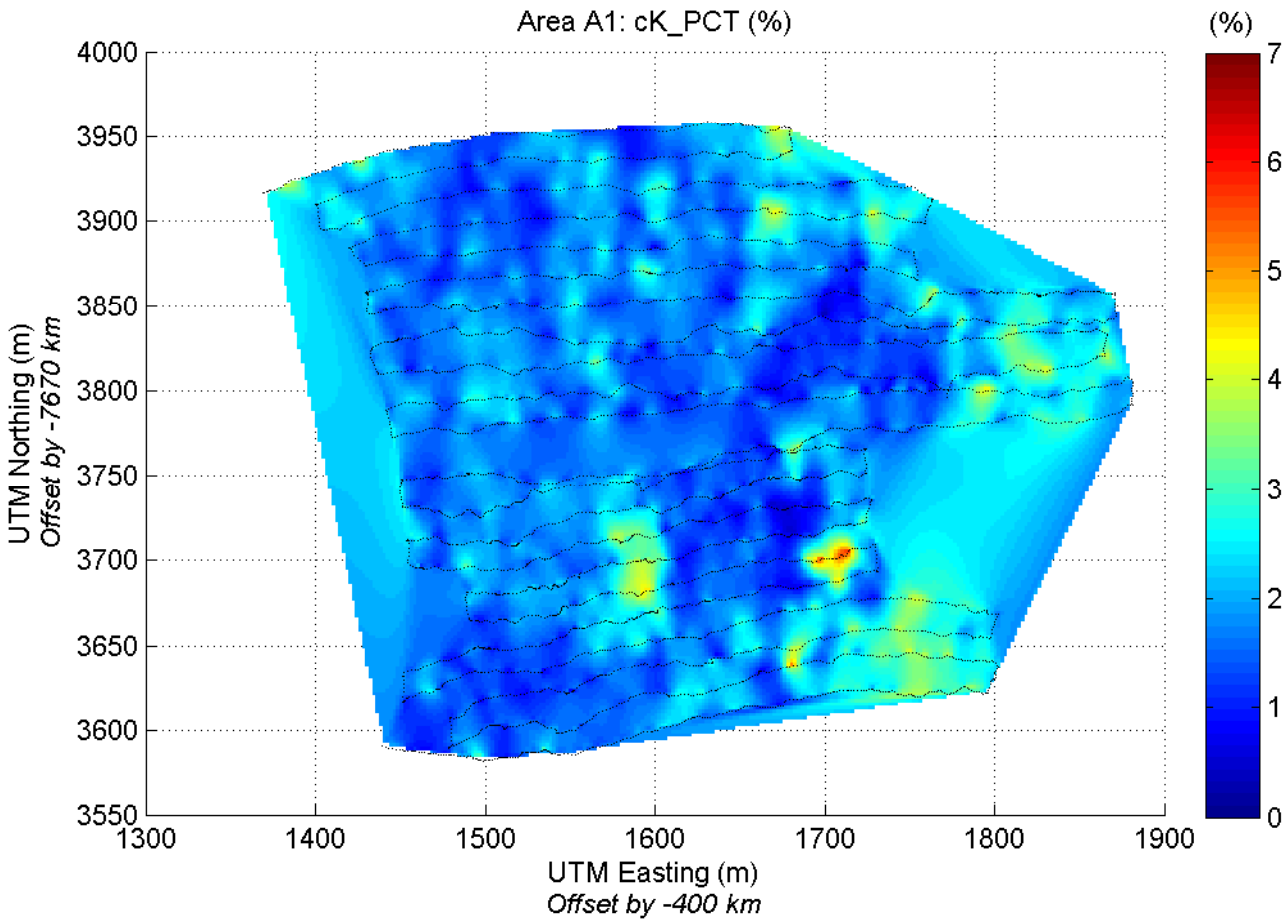
Area A1: cK_PCT (%)
(%)
4000
3950
3900
3850
3800
3750
3700
3650
3600
3550
UTM Northing (m)
Offset by -7670 km
1300
1400
1500
1600
1700
1800
1900
UTM Easting (m)
Offset by -400 km
7
6
5
4
3
2
1
0

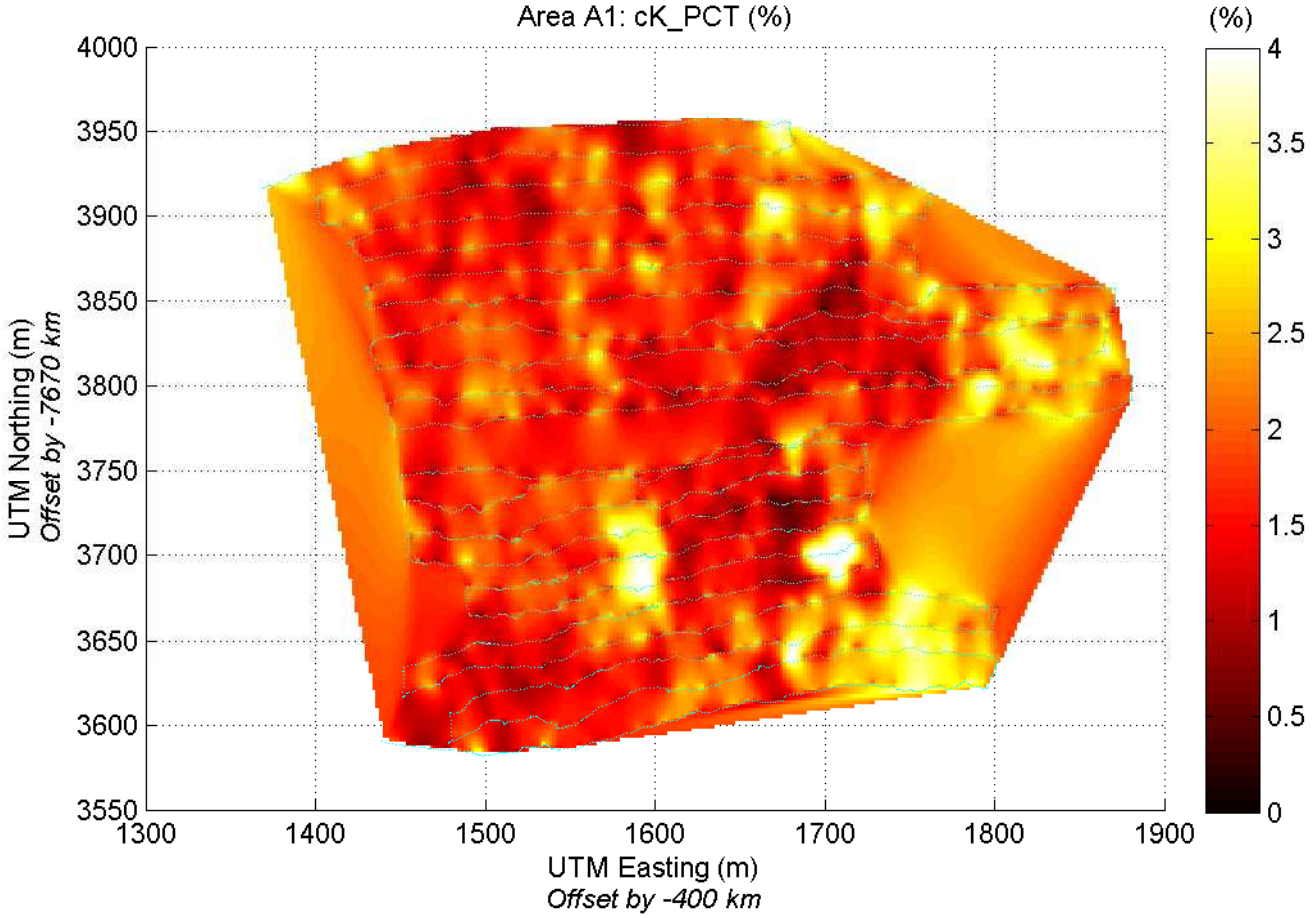
Area A1: cK_PCT (%)
(%)
4000
3950
3900
3850
3800
3750
3700
3650
3600
3550
UTM Northing (m)
Offset by -7670 km
1300
1400
1500
1600
1700
1800
1900
UTM Easting (m)
Offset by -400 km
4
3.5
3
2.5
2
1.5
1
0.5
0

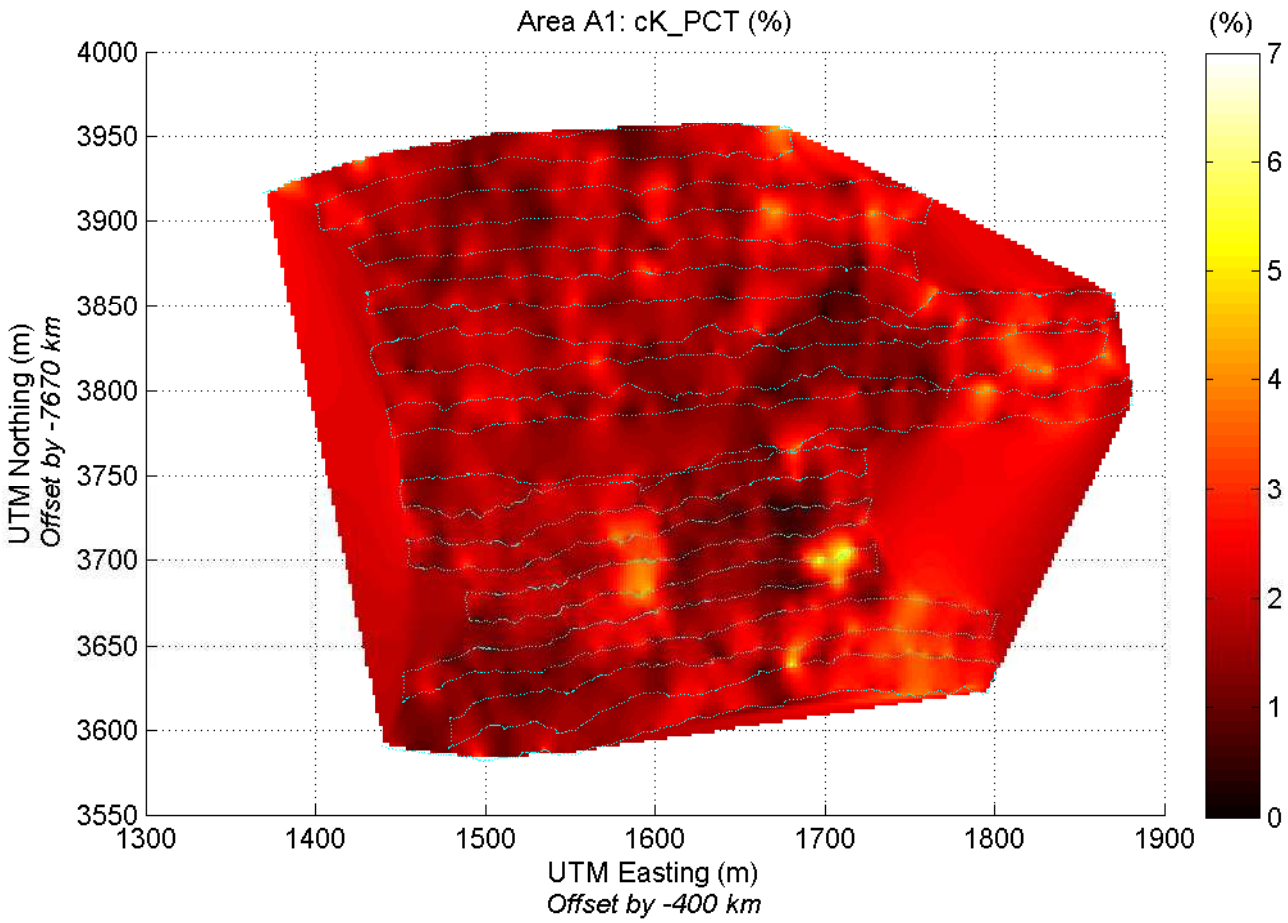
Area A1: cK_PCT (%)
(%)
4000
3950
3900
3850
3800
3750
3700
3650
3600
3550
1300
1400
1500
1600
1700
1800
1900
UTM Northing (m)
Offset by -7670 km
UTM Easting (m)
Offset by -400 km
7
6
5
4
3
2
1
0

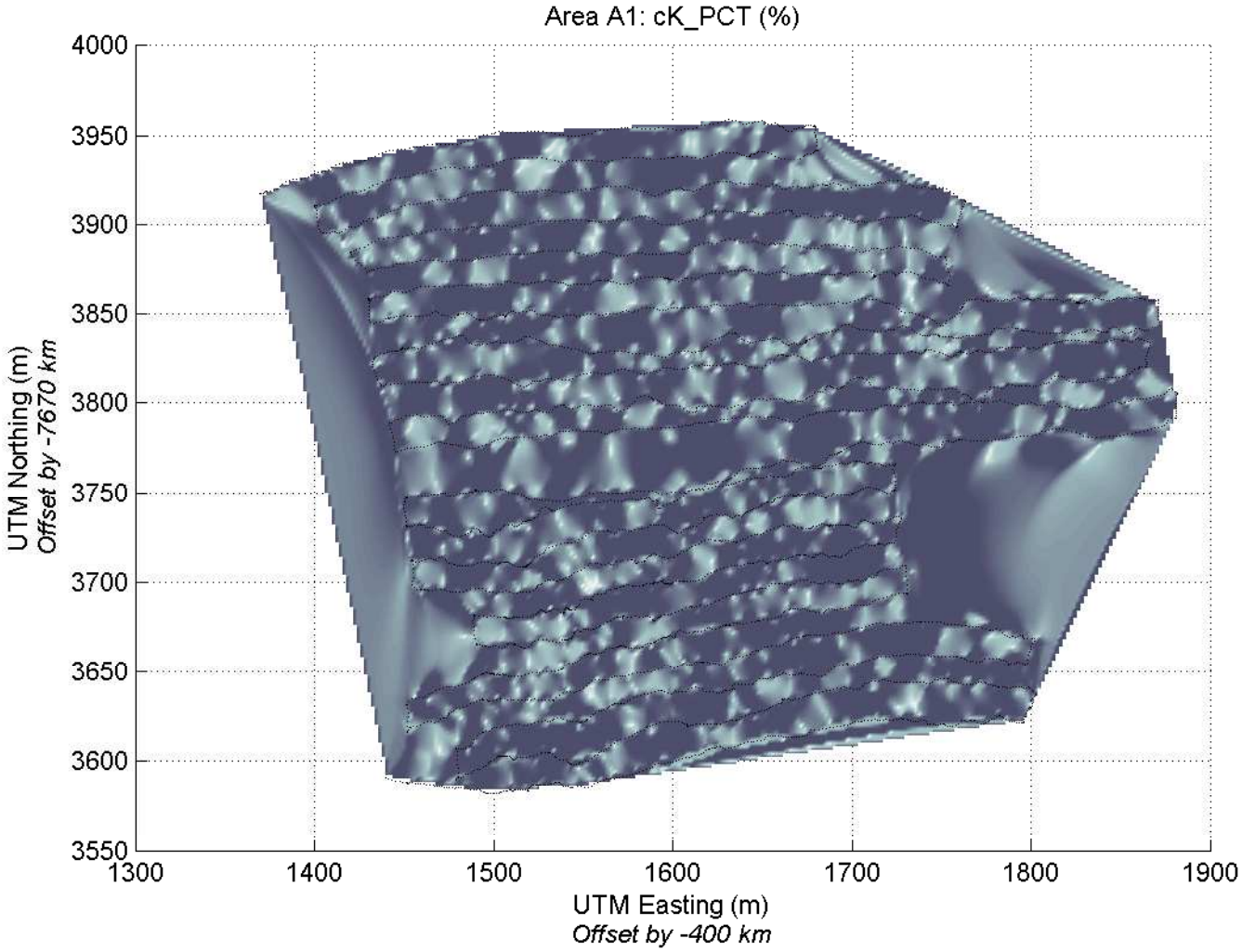
Area A1: cK_PCT (%)
4000
3950
3900
3850
3800
3750
3700
3650
3600
3550
UTM Northing (m)
Offset by -7670 km
1300
1400
1500
1600
1700
1800
1900
UTM Easting (m)
Offset by -400 km

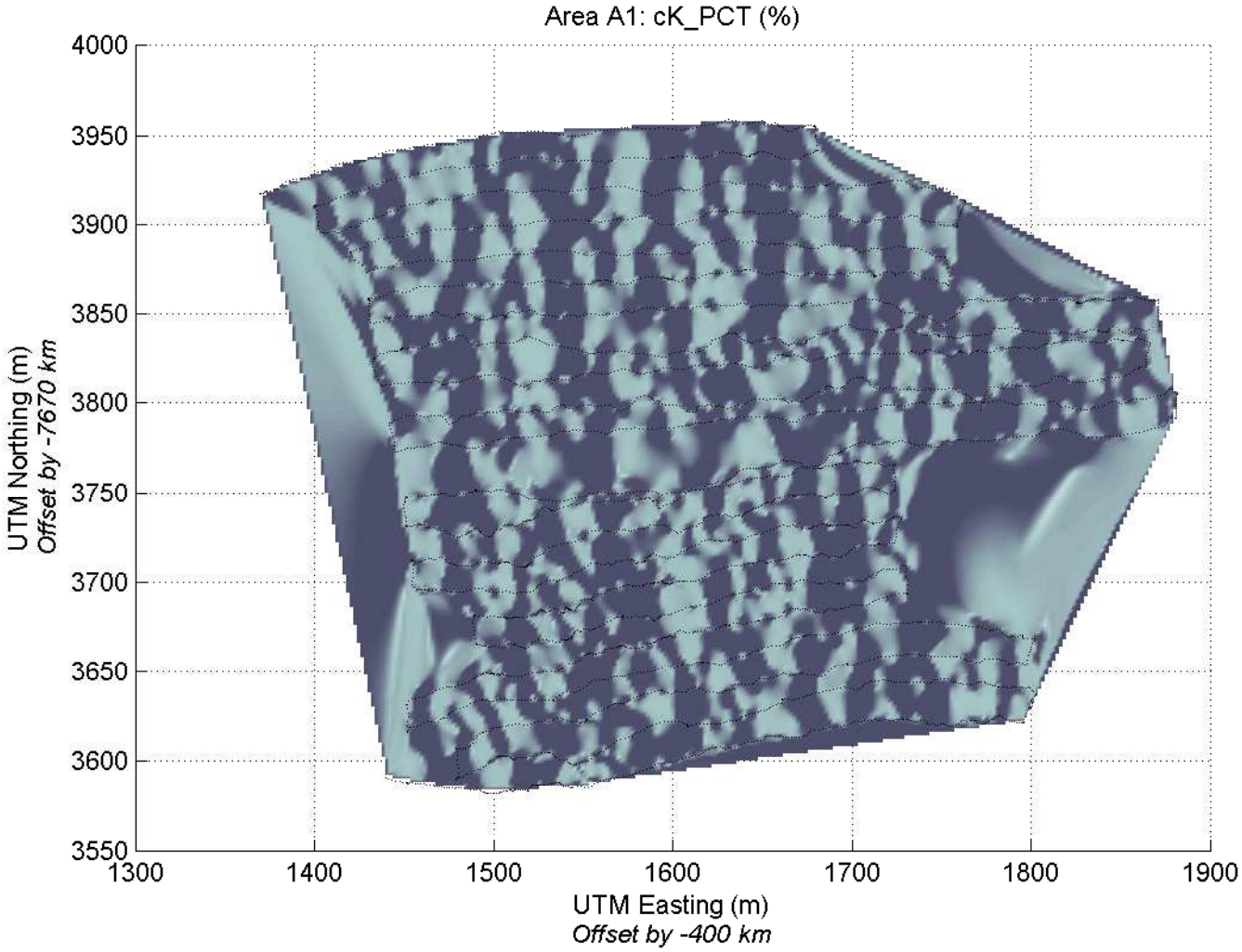
Area A1: cK_PCT (%)
4000
3950
3900
3850
3800
3750
3700
3650
3600
3550
UTM Northing (m)
Offset by -7670 km
1300
1400
1500
1600
1700
1800
1900
UTM Easting (m)
Offset by -400 km

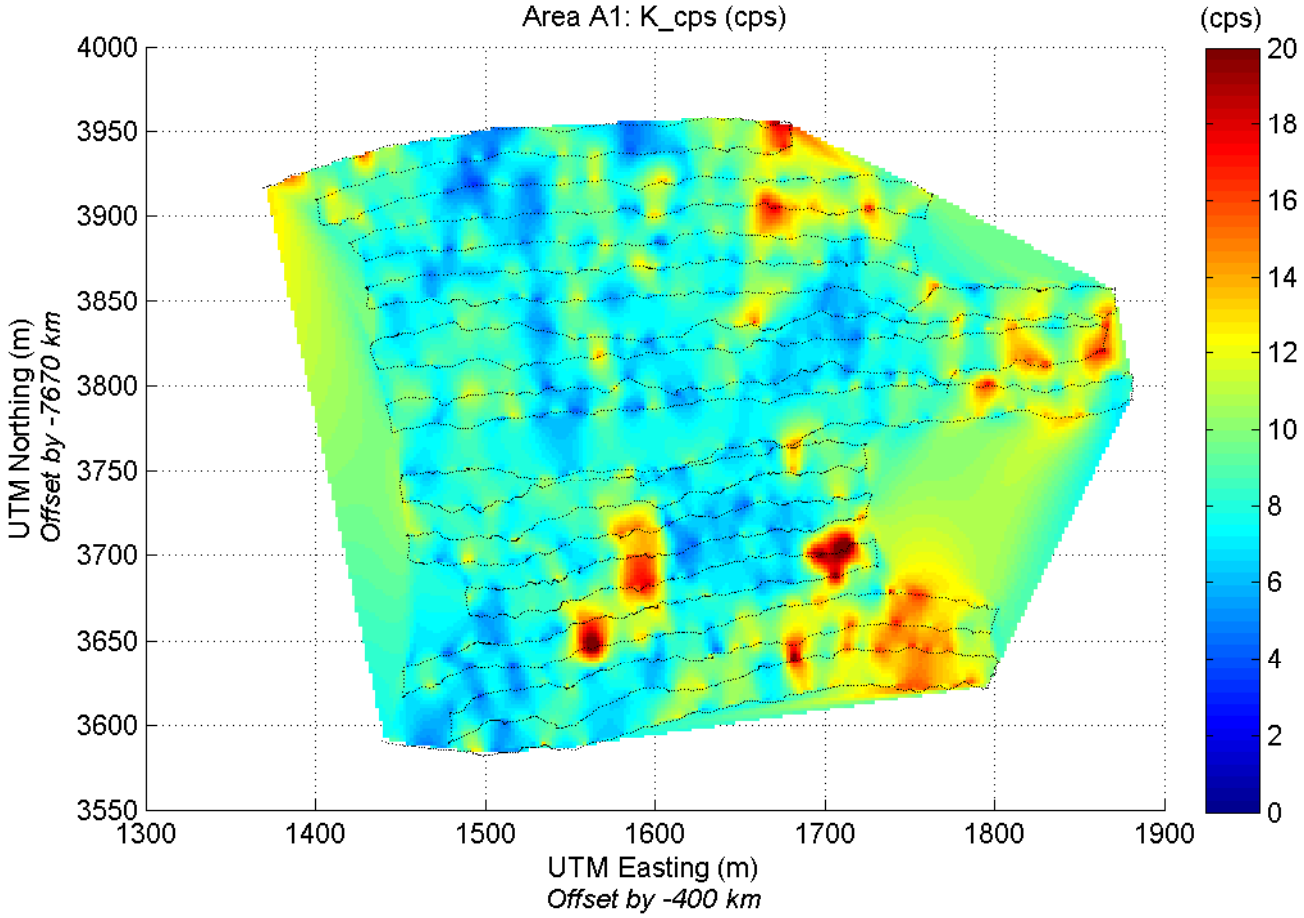
Area A1: K_cps (cps)
(cps)
UTM Northing (m)
Offset by -7670 km
UTM Easting (m)
Offset by -400 km
4000
3950
3900
3850
3800
3750
3700
3650
3600
3550
1300
1400
1500
1600
1700
1800
1900
20
18
16
14
12
10
8
6
4
2
0

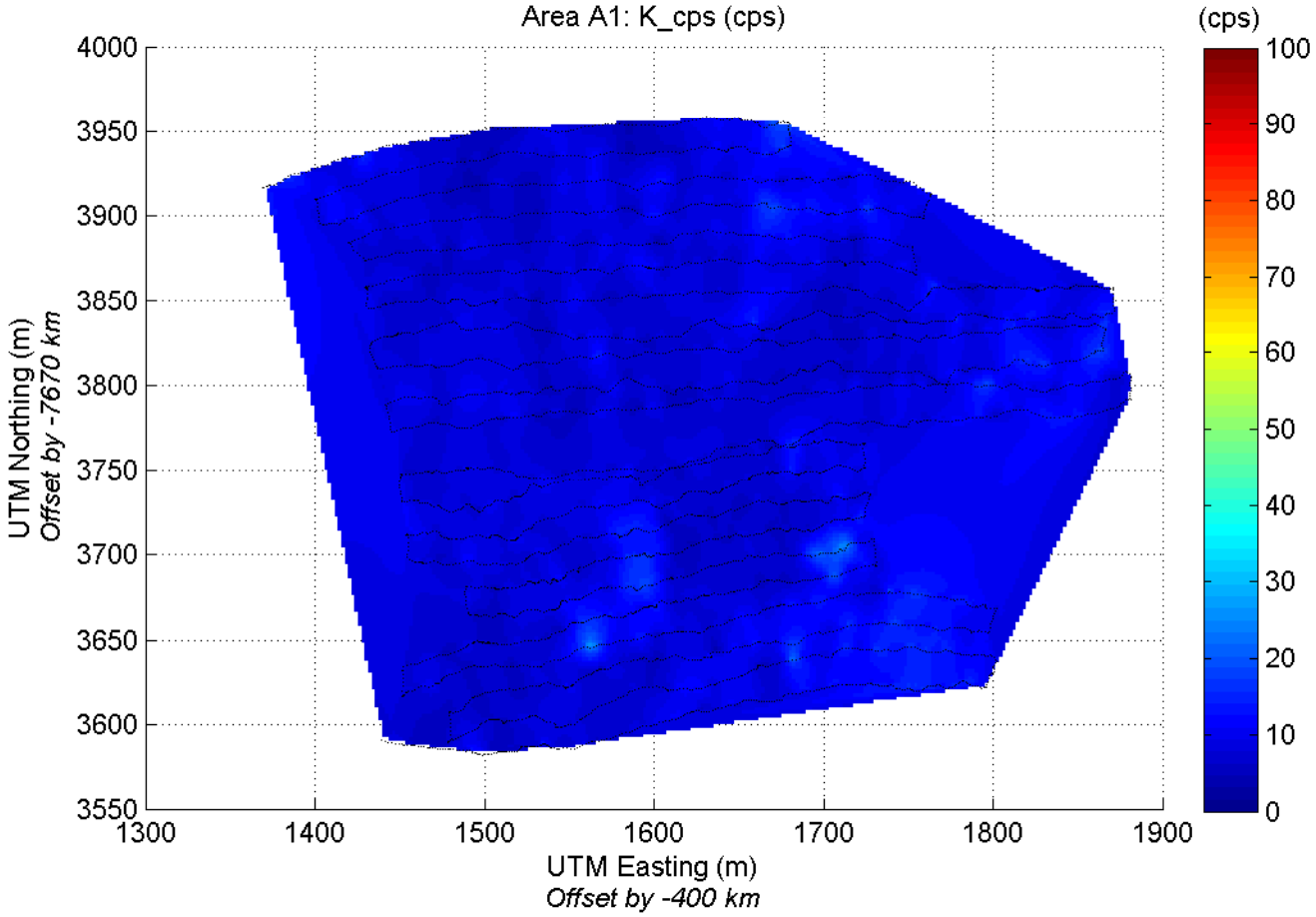
Area A1: K_cps (cps)
(cps)
100
90
80
70
60
50
40
30
20
10
0
4000
3950
3900
3850
3800
3750
3700
3650
3600
3550
1300
1400
1500
1600
1700
1800
1900
UTM Northing (m)
Offset by -7670 km
UTM Easting (m)
Offset by -400 km

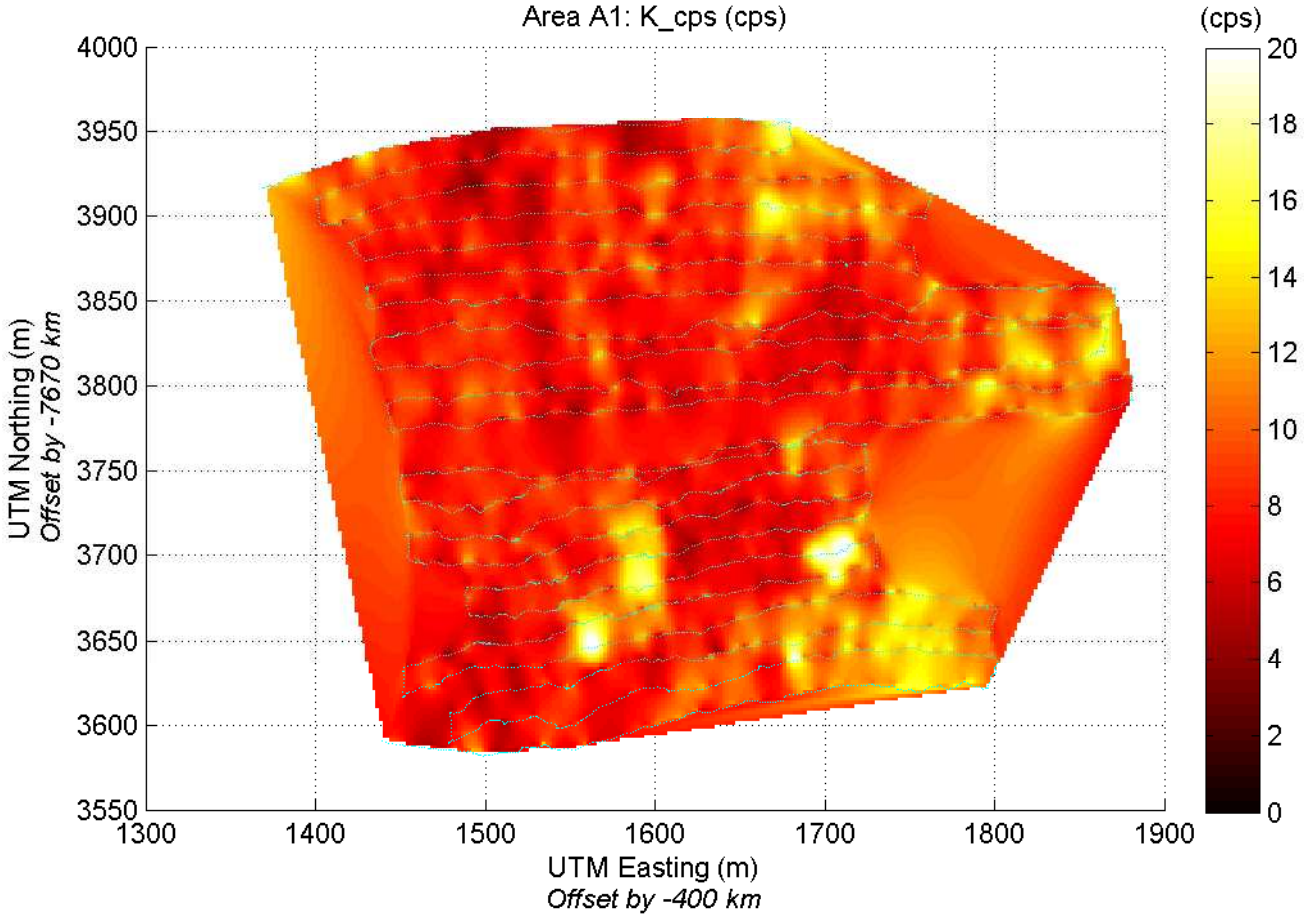
Area A1: K_cps (cps)
(cps)
20
18
16
14
12
10
8
6
4
2
0
4000
3950
3900
3850
3800
3750
3700
3650
3600
3550
1300
1400
1500
1600
1700
1800
1900
UTM Northing (m)
Offset by -7670 km
UTM Easting (m)
Offset by -400 km

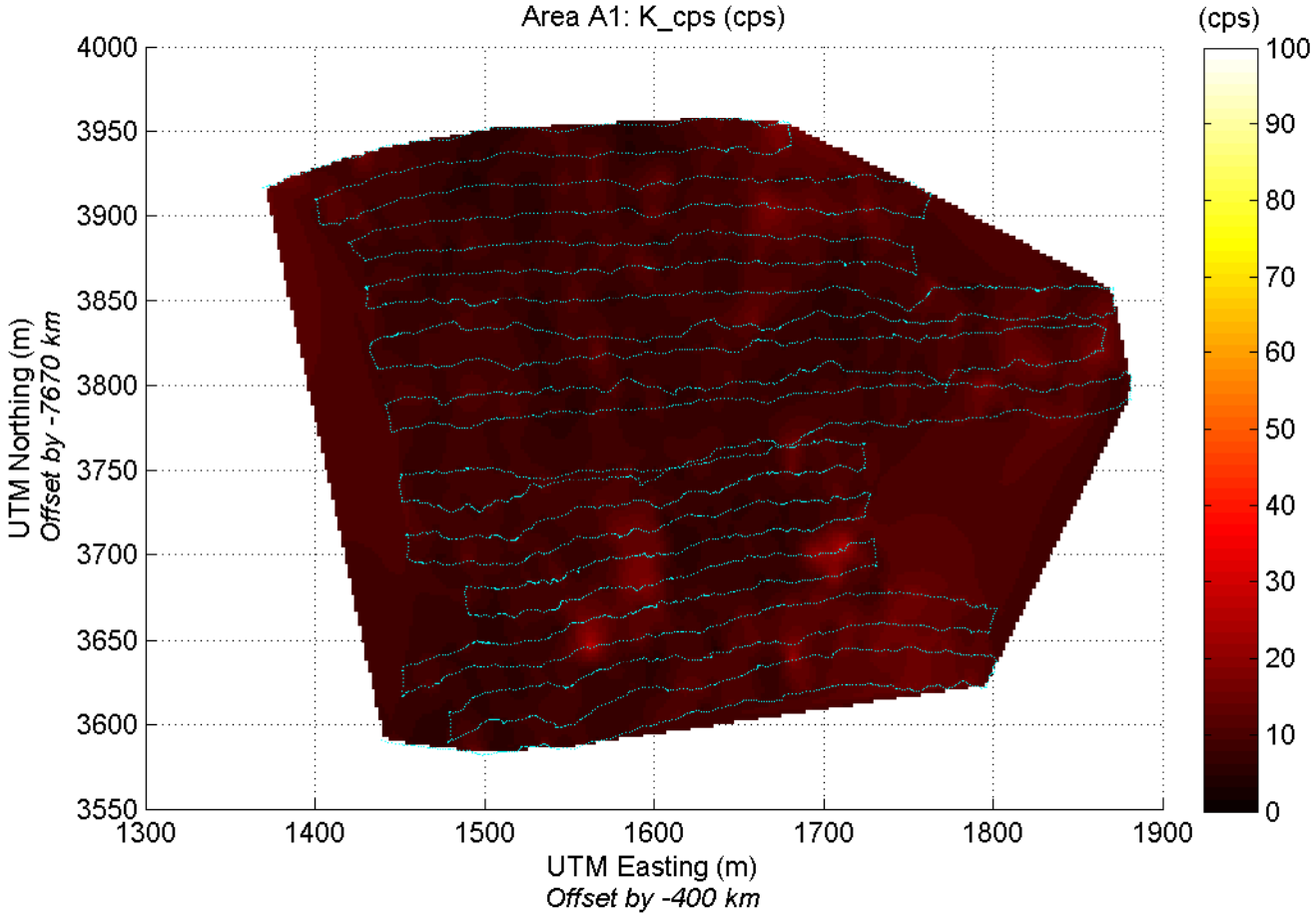
Area A1: K_cps (cps)
(cps)
100
90
80
70
60
50
40
30
20
10
0
4000
3950
3900
3850
3800
3750
3700
3650
3600
3550
1300
1400
1500
1600
1700
1800
1900
UTM Northing (m)
Offset by -7670 km
UTM Easting (m)
Offset by -400 km

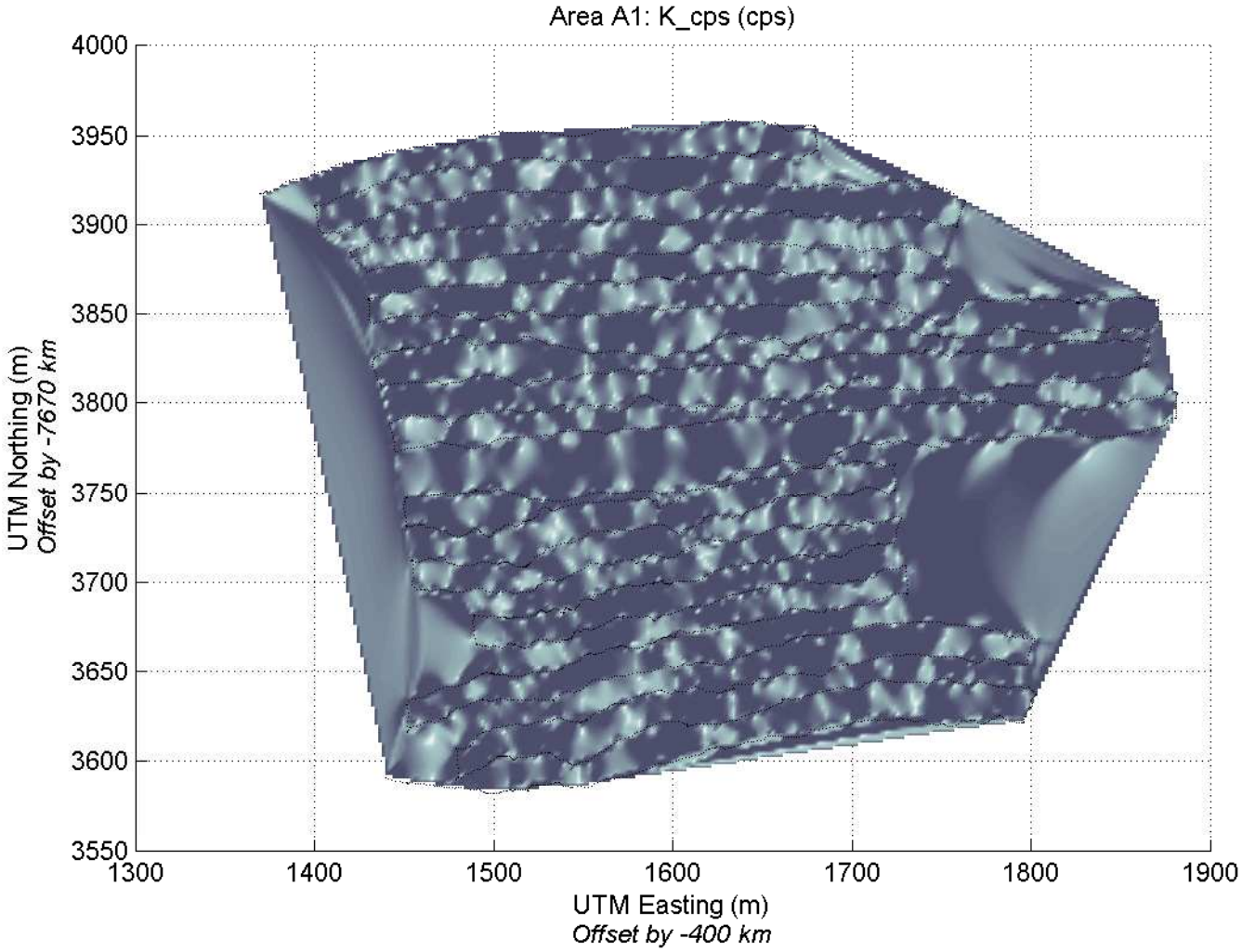
Area A1: K_cps (cps)
4000
3950
3900
3850
3800
3750
3700
3650
3600
3550
UTM Northing (m)
Offset by -7670 km
1300
1400
1500
1600
1700
1800
1900
UTM Easting (m)
Offset by -400 km

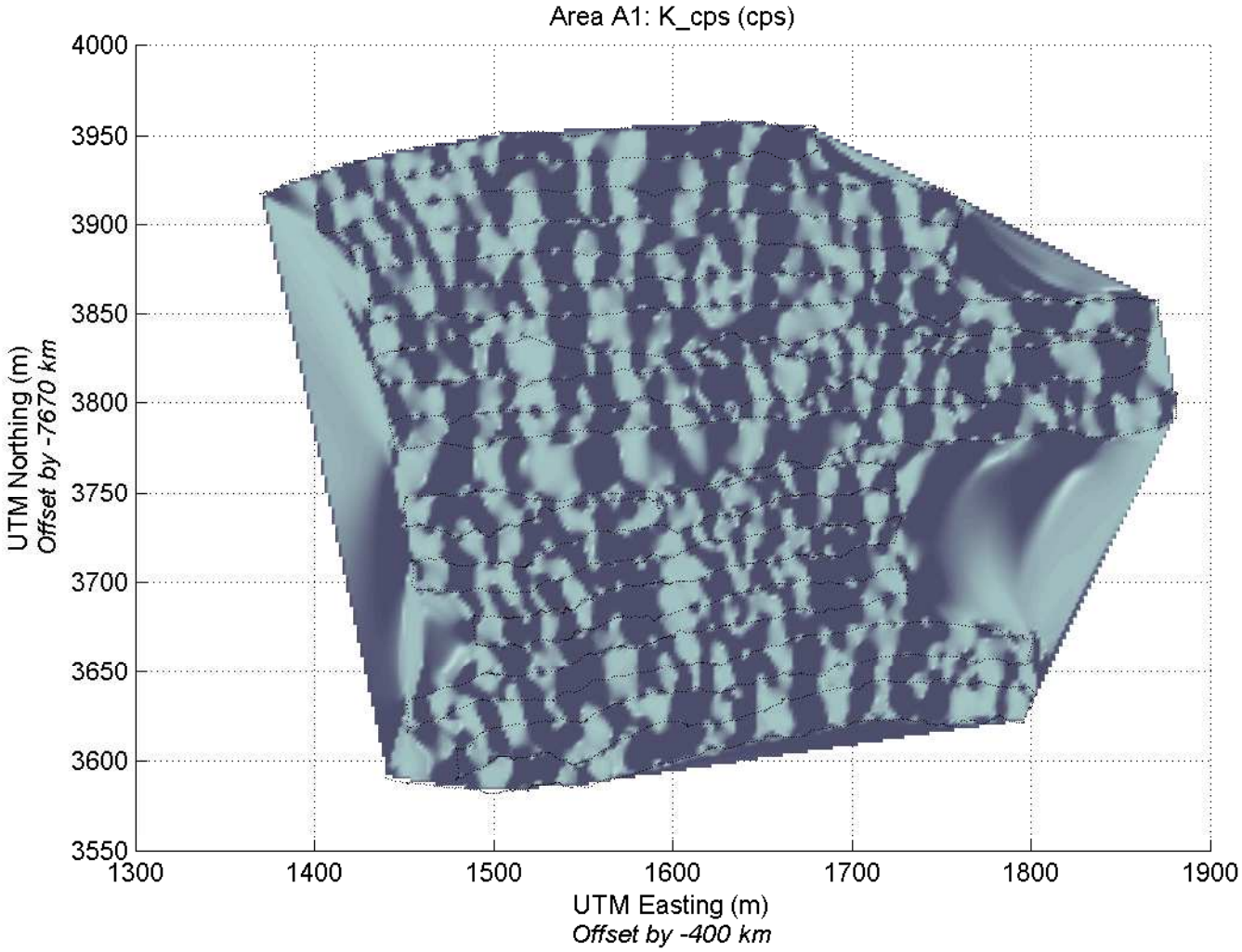
Area A1: K_cps (cps)
4000
3950
3900
3850
3800
3750
3700
3650
3600
3550
UTM Northing (m)
Offset by -7670 km
1300
1400
1500
1600
1700
1800
1900
UTM Easting (m)
Offset by -400 km

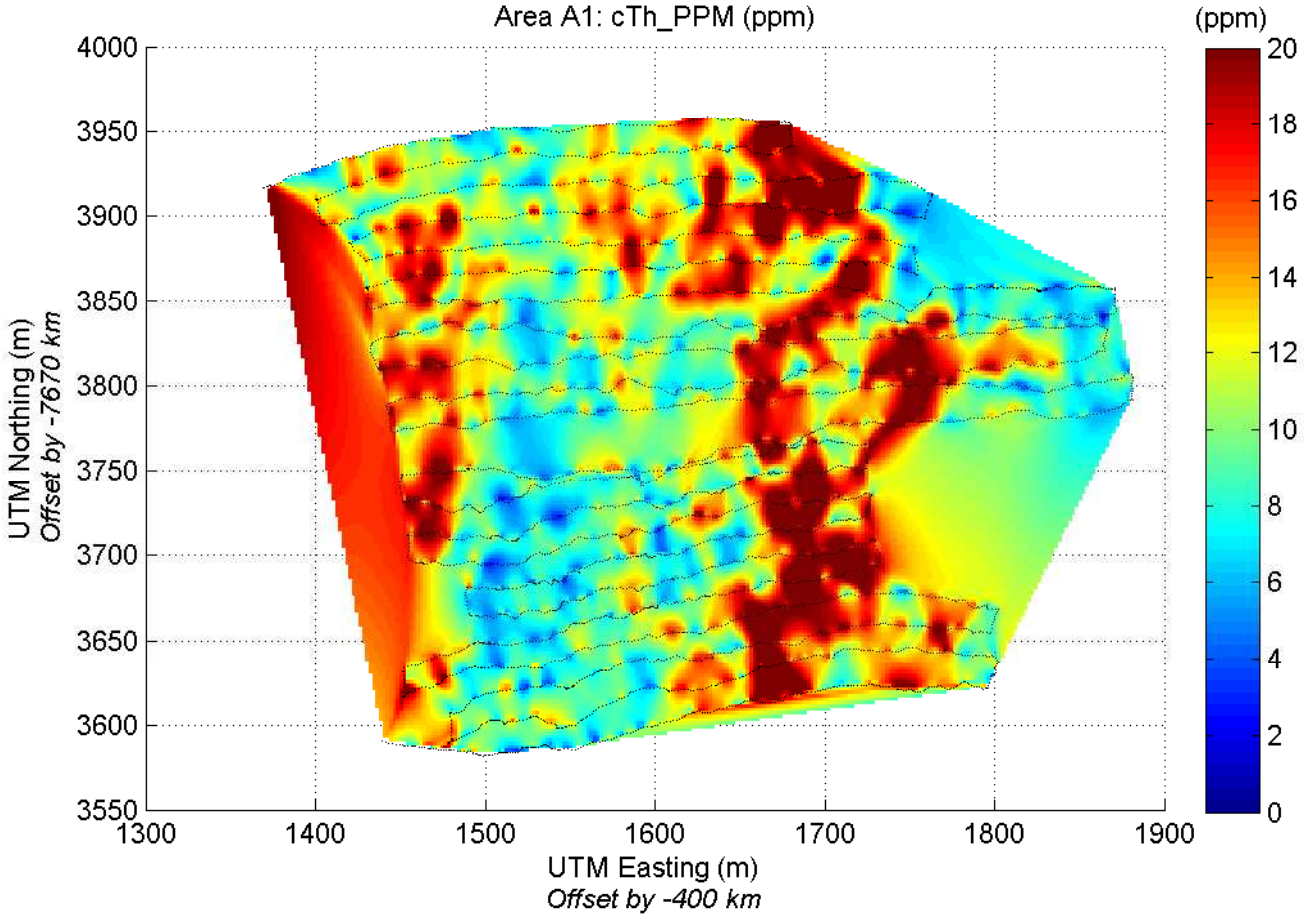
Area A1: cTh_PPM (ppm)
(ppm)
UTM Northing (m)
Offset by -7670 km
UTM Easting (m)
Offset by -400 km
4000
3950
3900
3850
3800
3750
3700
3650
3600
3550
1300
1400
1500
1600
1700
1800
1900
20
18
16
14
12
10
8
6
4
2
0

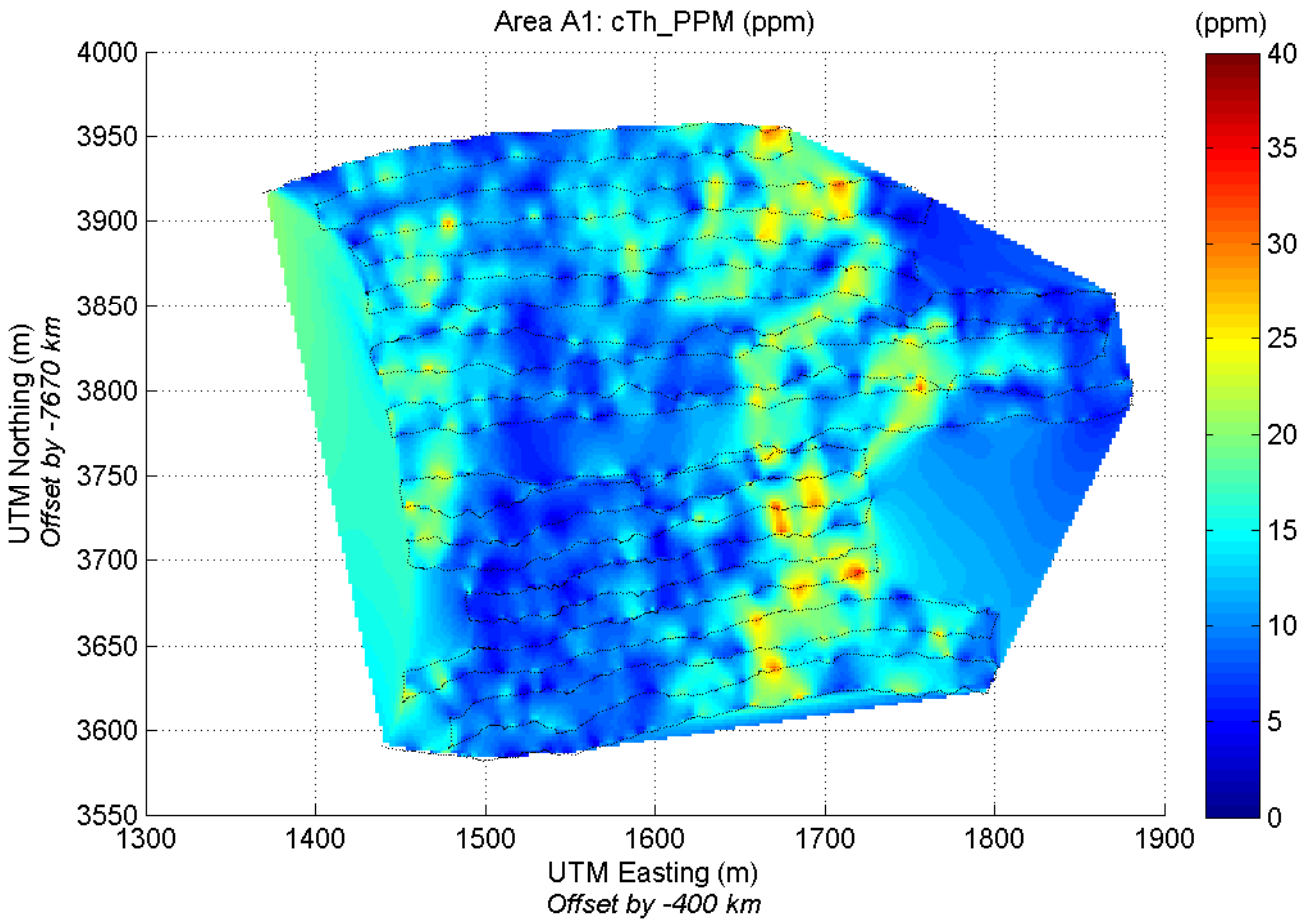
Area A1: cTh_PPM (ppm)
(ppm)
4000
3950
3900
3850
3800
3750
3700
3650
3600
3550
UTM Northing (m)
Offset by -7670 km
1300
1400
1500
1600
1700
1800
1900
UTM Easting (m)
Offset by -400 km
40
35
30
25
20
15
10
5
0

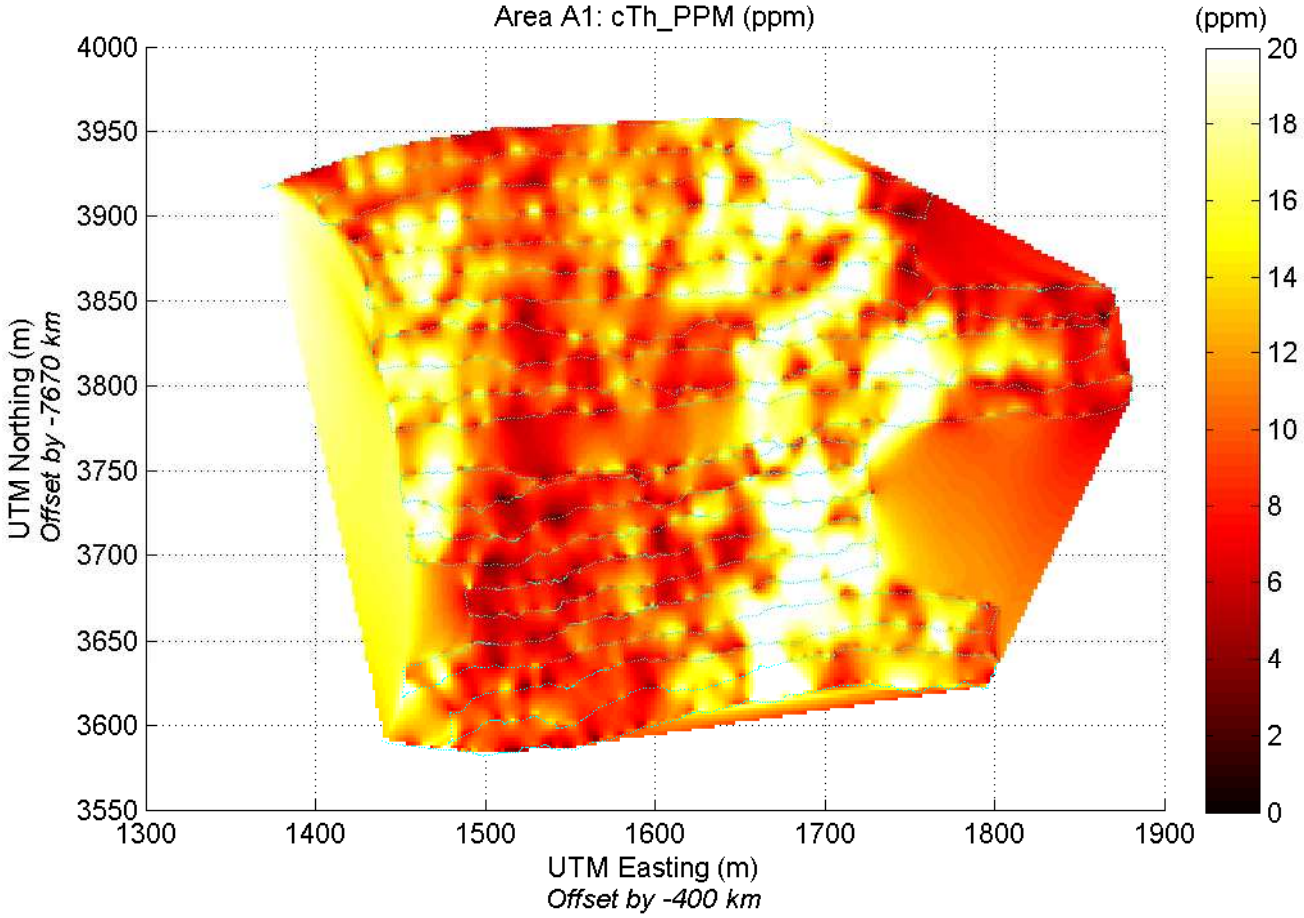
Area A1: cTh_PPM (ppm)
(ppm)
4000
3950
3900
3850
3800
3750
3700
3650
3600
3550
1300
1400
1500
1600
1700
1800
1900
UTM Northing (m)
Offset by -7670 km
UTM Easting (m)
Offset by -400 km
20
18
16
14
12
10
8
6
4
2
0

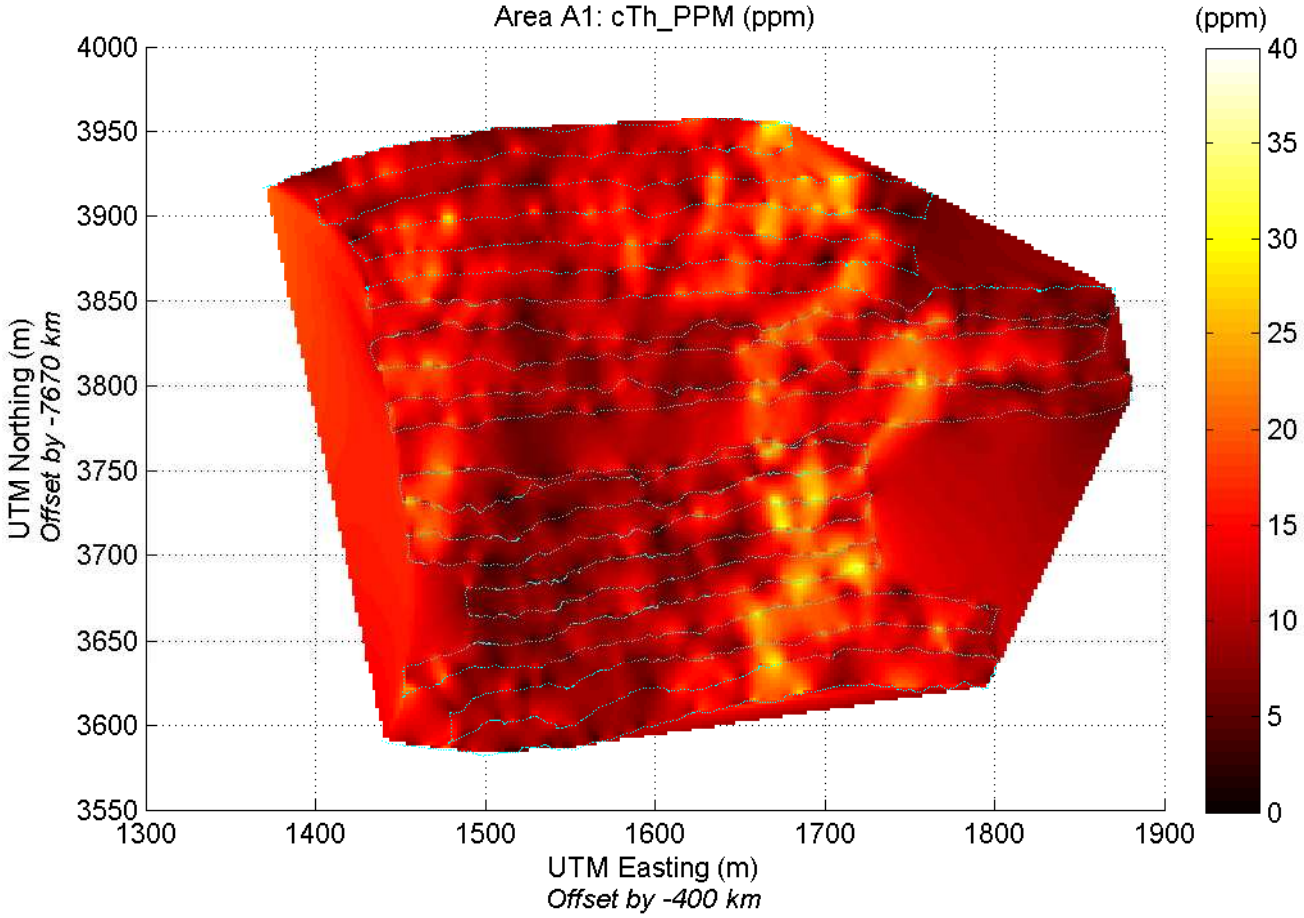
Area A1: cTh_PPM (ppm)
(ppm)
4000
3950
3900
3850
3800
3750
3700
3650
3600
3550
UTM Northing (m)
Offset by -7670 km
1300
1400
1500
1600
1700
1800
1900
UTM Easting (m)
Offset by -400 km
40
35
30
25
20
15
10
5
0

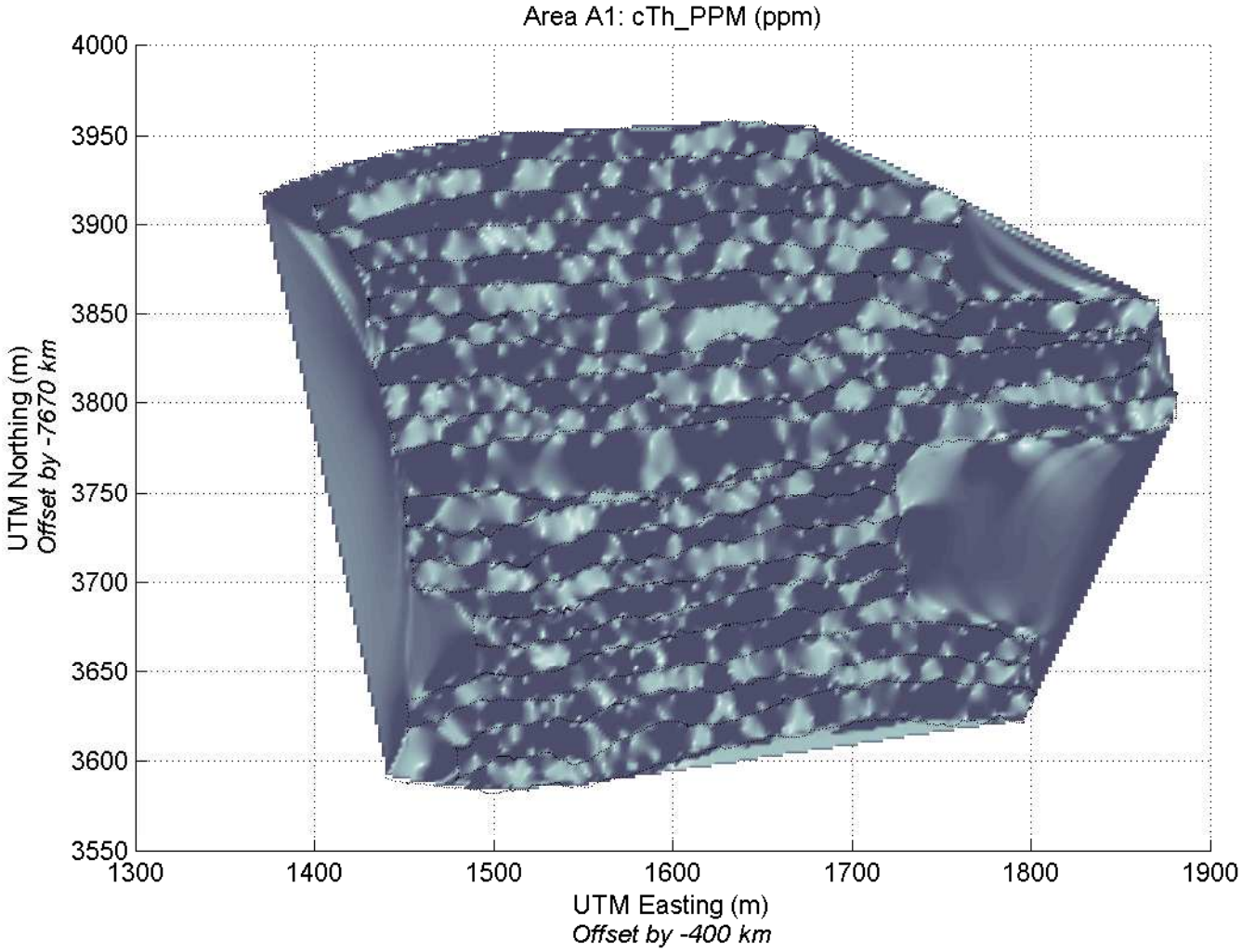
Area A1: cTh_PPM (ppm)
4000
3950
3900
3850
3800
3750
3700
3650
3600
3550
UTM Northing (m)
Offset by -7670 km
1300
1400
1500
1600
1700
1800
1900
UTM Easting (m)
Offset by -400 km

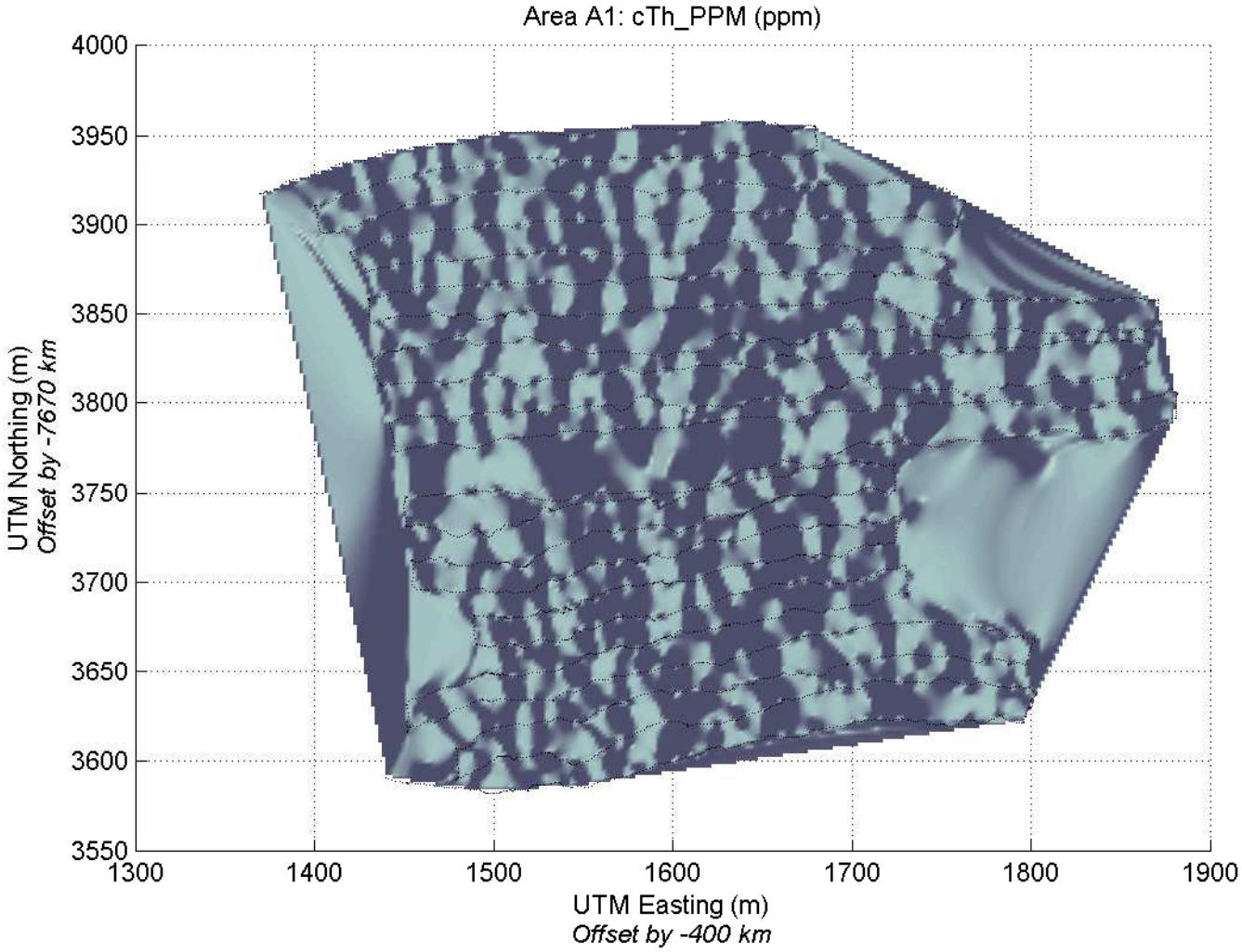
Area A1: cTh_PPM (ppm)
4000
3950
3900
3850
3800
3750
3700
3650
3600
3550
UTM Northing (m)
Offset by -7670 km
1300
1400
1500
1600
1700
1800
1900
UTM Easting (m)
Offset by -400 km

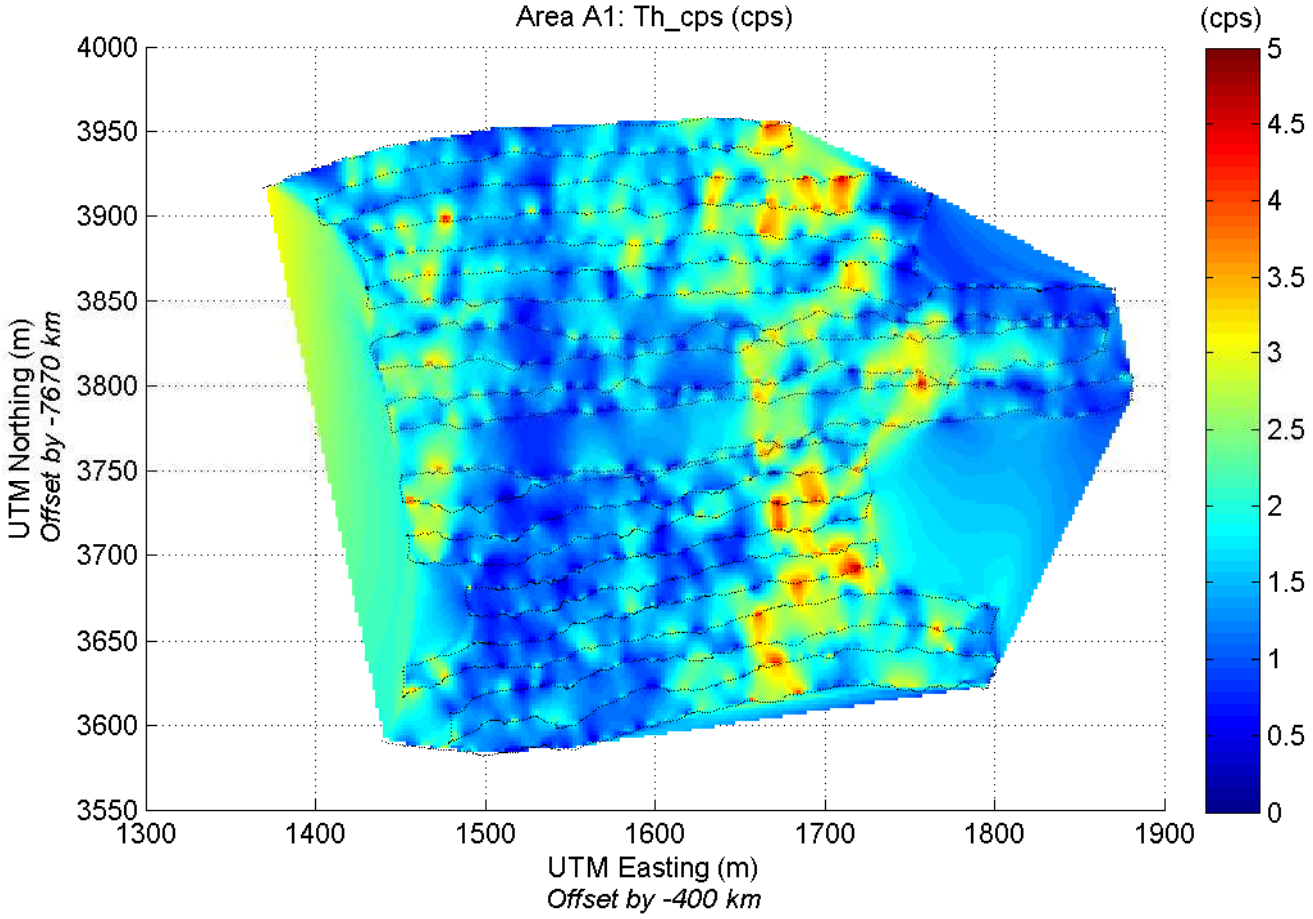
Area A1: Th_cps (cps)
(cps)
UTM Northing (m)
Offset by -7670 km
UTM Easting (m)
Offset by -400 km
4000
3950
3900
3850
3800
3750
3700
3650
3600
3550
1300
1400
1500
1600
1700
1800
1900
5
4.5
4
3.5
3
2.5
2
1.5
1
0.5
0

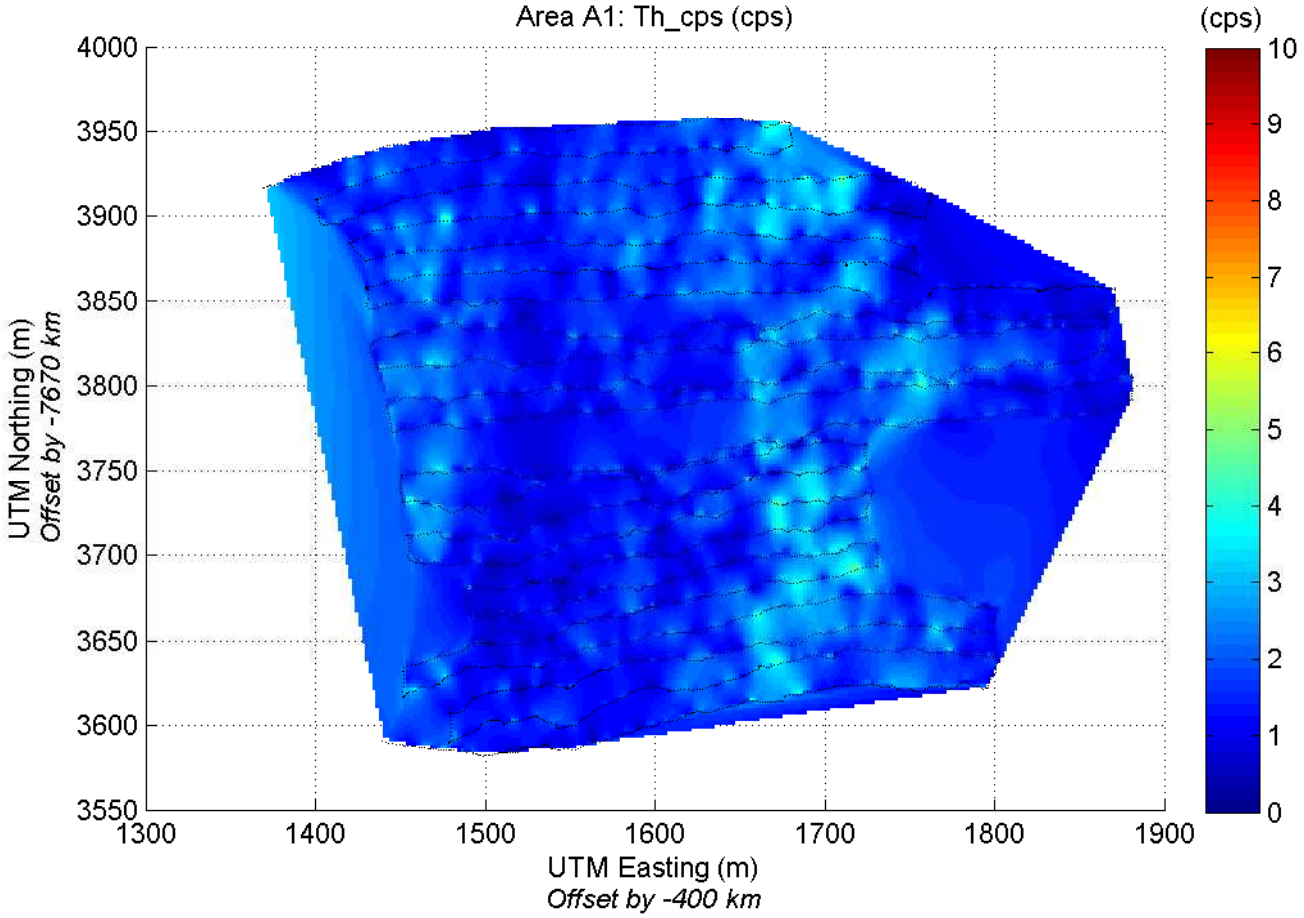
Area A1: Th_cps (cps)
(cps)
10
9
8
7
6
5
4
3
2
1
0
4000
3950
3900
3850
3800
3750
3700
3650
3600
3550
1300
1400
1500
1600
1700
1800
1900
UTM Northing (m)
Offset by -7670 km
UTM Easting (m)
Offset by -400 km

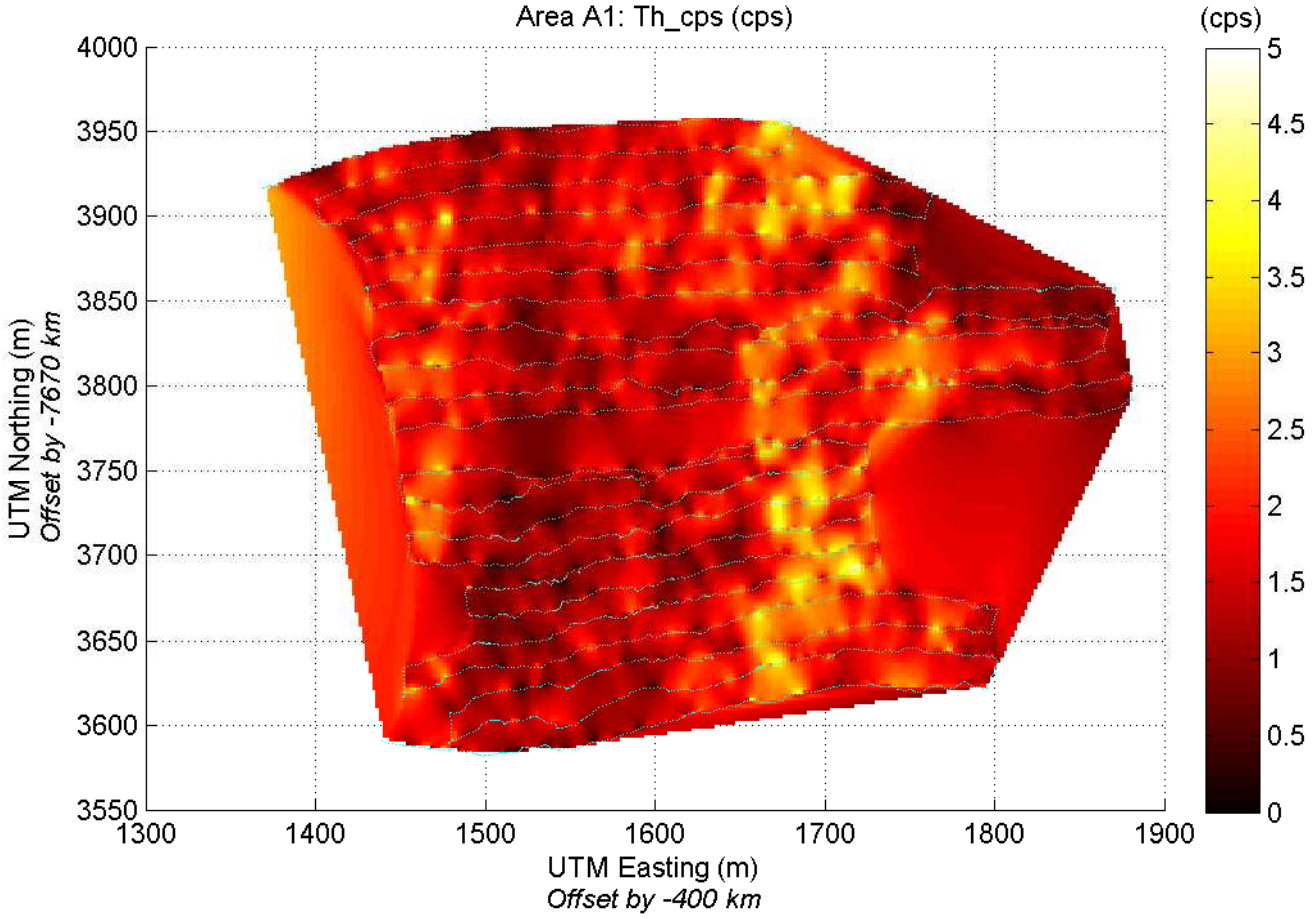
Area A1: Th_cps (cps)
(cps)
4000
3950
3900
3850
3800
3750
3700
3650
3600
3550
UTM Northing (m)
Offset by -7670 km
1300
1400
1500
1600
1700
1800
1900
UTM Easting (m)
Offset by -400 km
5
4.5
4
3.5
3
2.5
2
1.5
1
0.5
0

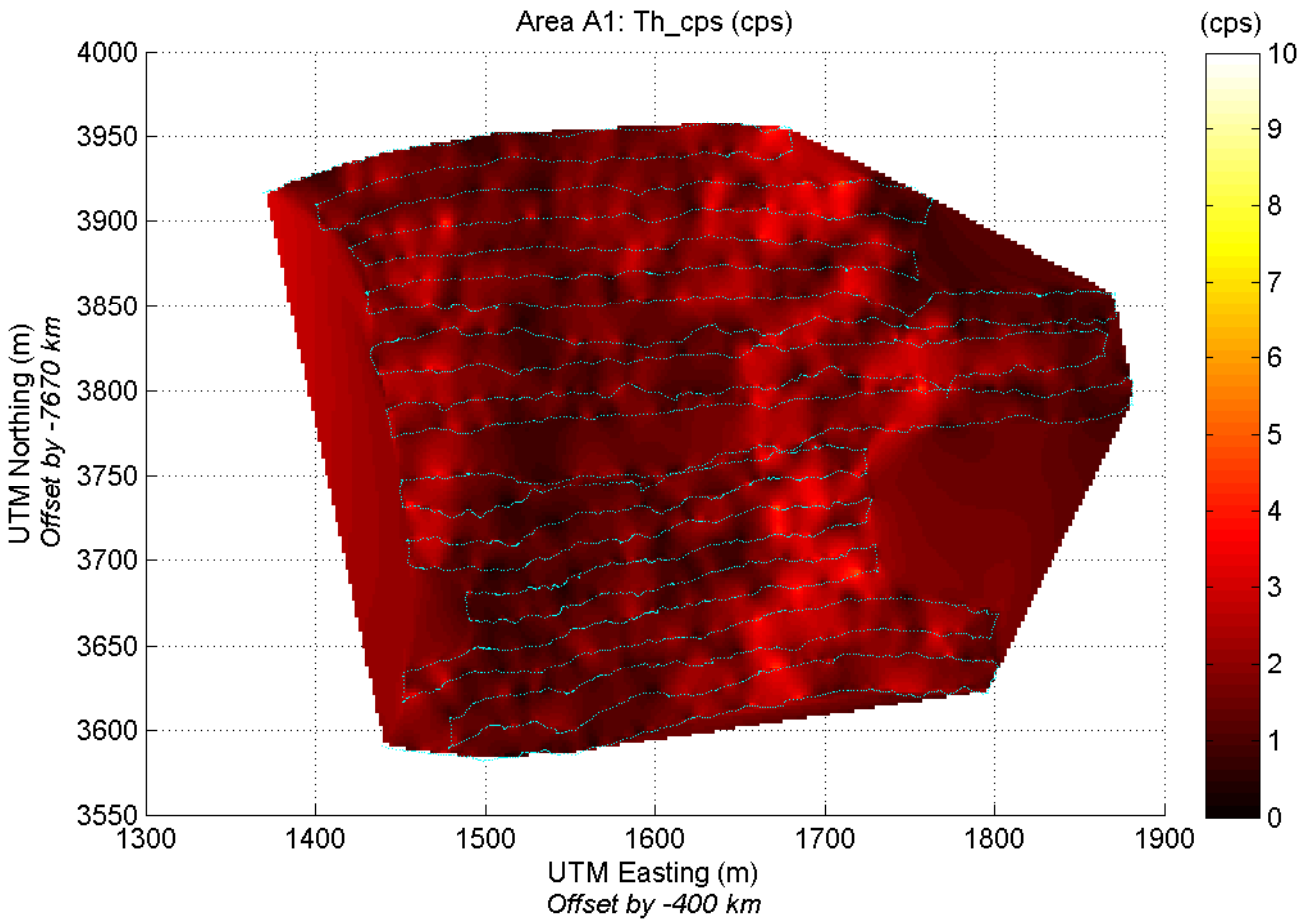
Area A1: Th_cps (cps)
(cps)
10
9
8
7
6
5
4
3
2
1
0
4000
3950
3900
3850
3800
3750
3700
3650
3600
3550
1300
1400
1500
1600
1700
1800
1900
UTM Northing (m)
Offset by -7670 km
UTM Easting (m)
Offset by -400 km

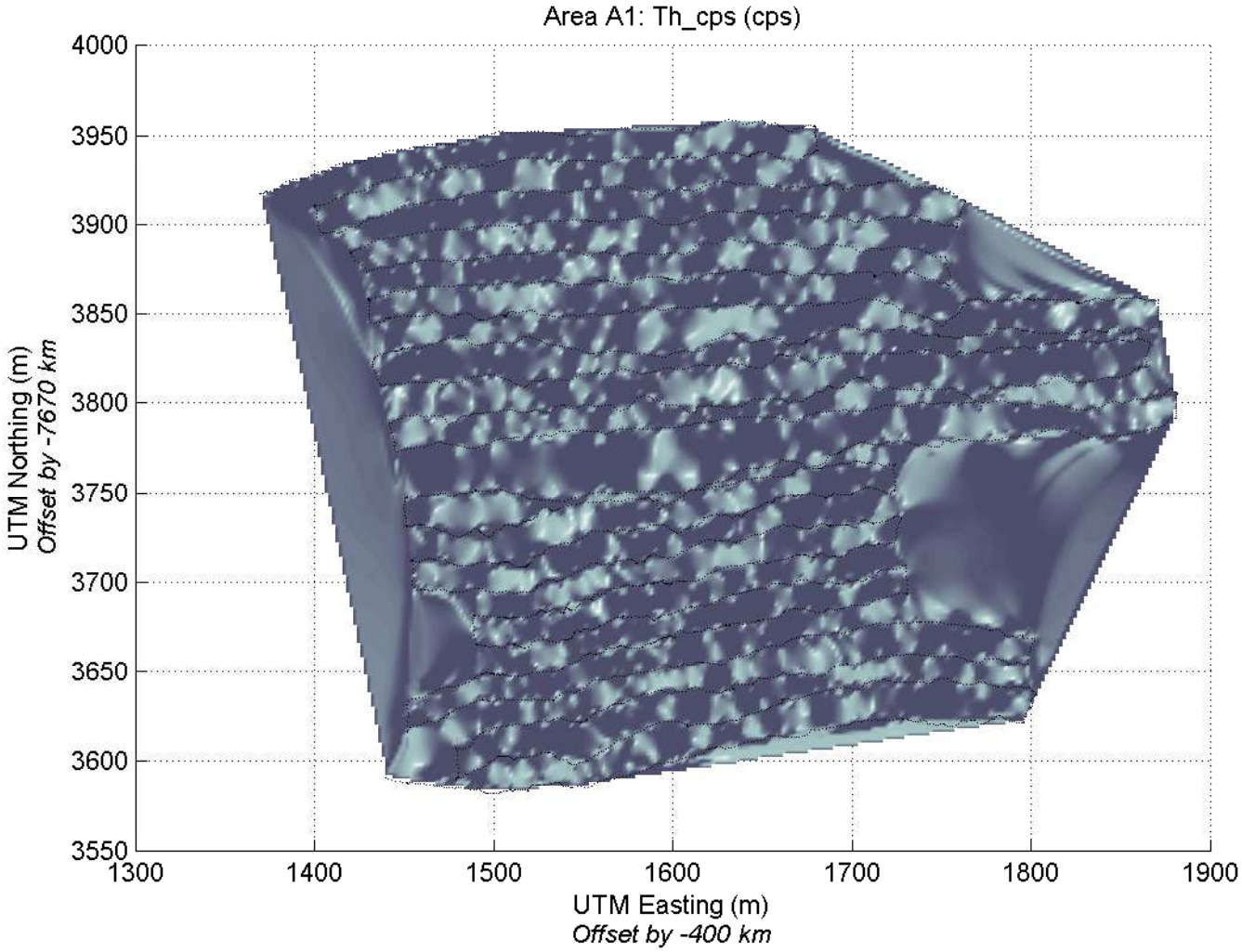
Area A1: Th_cps (cps)
4000
3950
3900
3850
3800
3750
3700
3650
3600
3550
UTM Northing (m)
Offset by -7670 km
1300
1400
1500
1600
1700
1800
1900
UTM Easting (m)
Offset by -400 km

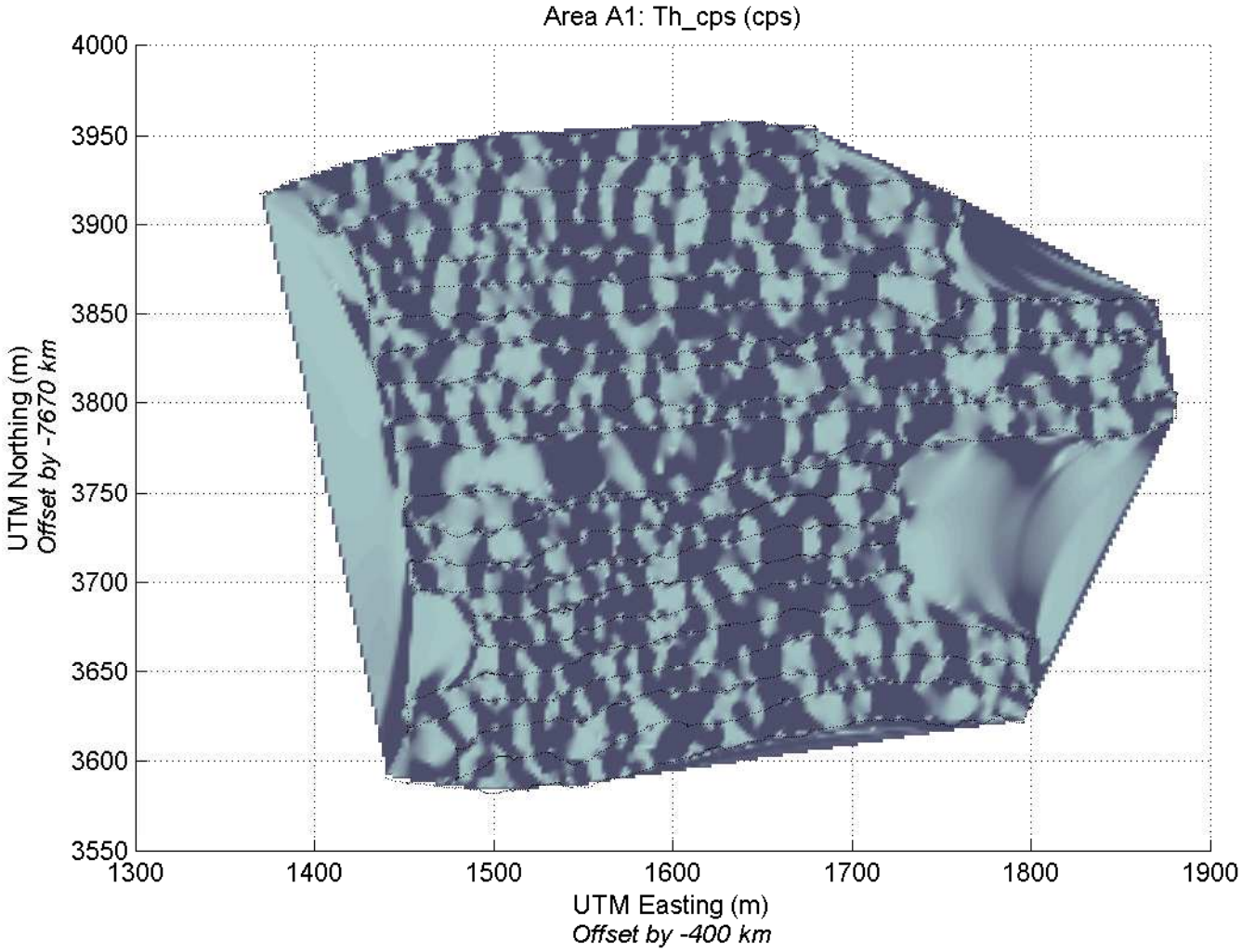
Area A1: Th_cps (cps)
4000
3950
3900
3850
3800
3750
3700
3650
3600
3550
UTM Northing (m)
Offset by -7670 km
1300
1400
1500
1600
1700
1800
1900
UTM Easting (m)
Offset by -400 km

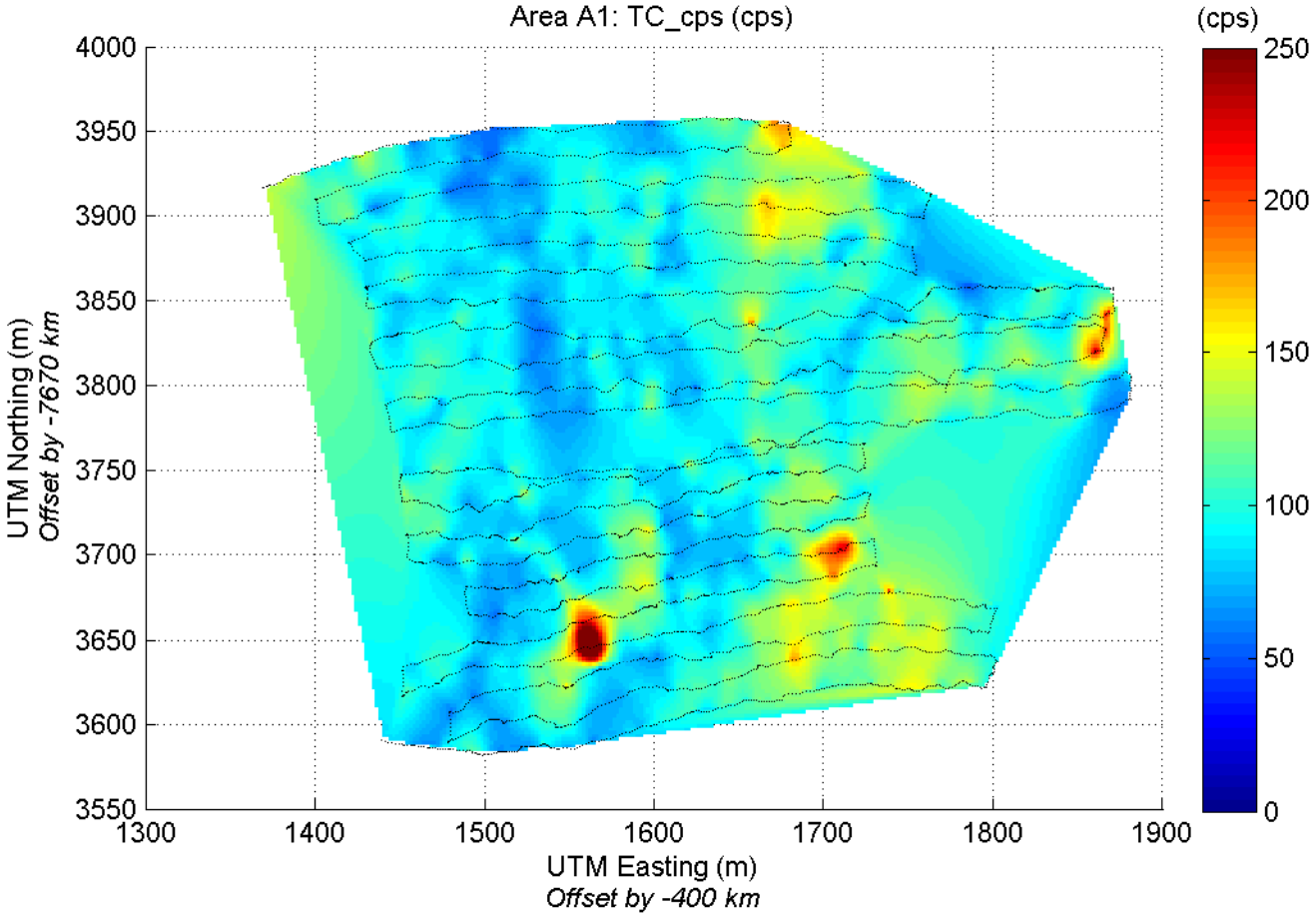
Area A1: TC_cps (cps)
(cps)
250
200
150
100
50
0
4000
3950
3900
3850
3800
3750
3700
3650
3600
3550
1300
1400
1500
1600
1700
1800
1900
UTM Northing (m)
Offset by -7670 km
UTM Easting (m)
Offset by -400 km

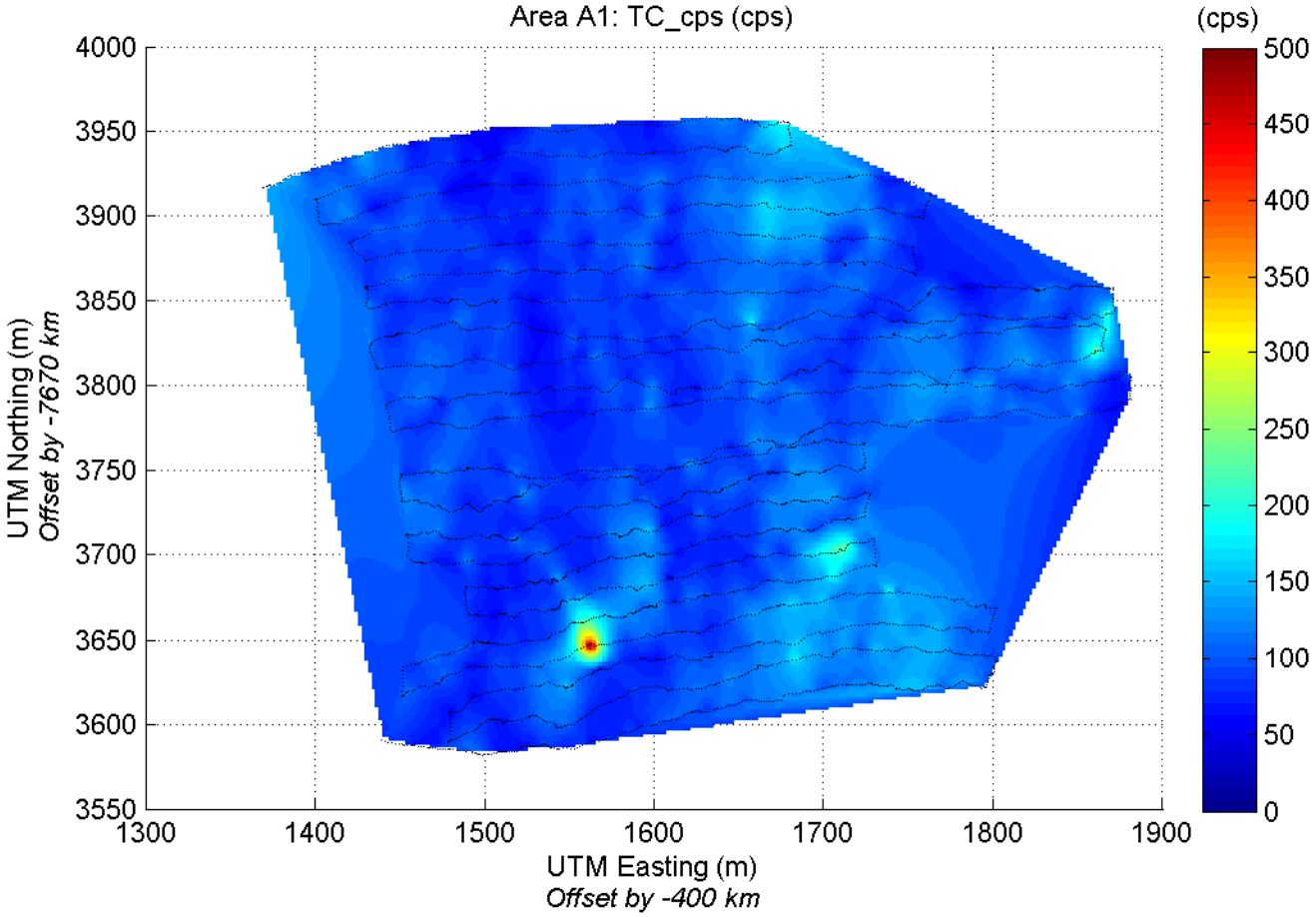
Area A1: TC_cps (cps)
(cps)
500
450
400
350
300
250
200
150
100
50
0
4000
3950
3900
3850
3800
3750
3700
3650
3600
3550
1300
1400
1500
1600
1700
1800
1900
UTM Northing (m)
Offset by -7670 km
UTM Easting (m)
Offset by -400 km

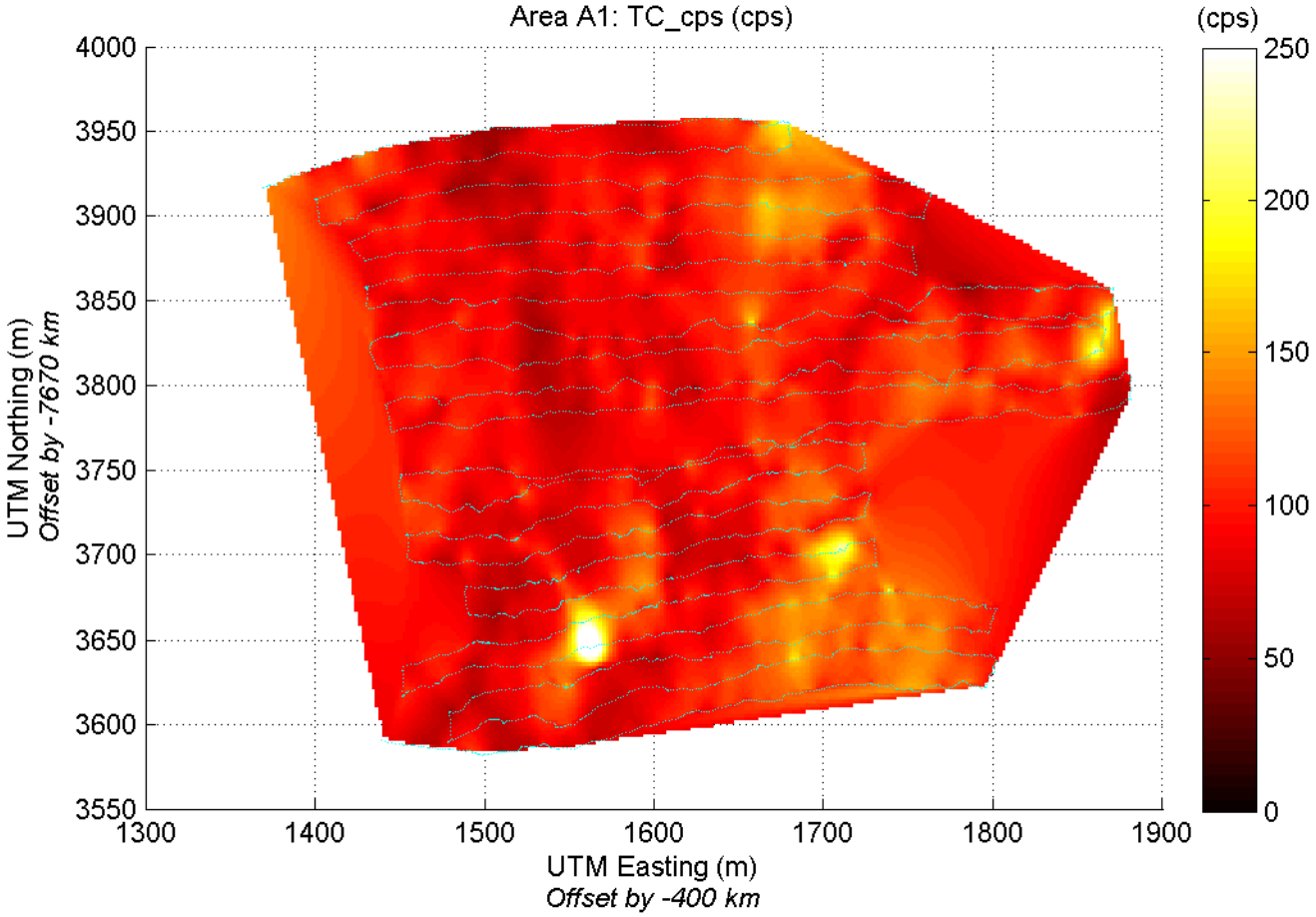
Area A1: TC_cps (cps)
(cps)
250
200
150
100
50
0
4000
3950
3900
3850
3800
3750
3700
3650
3600
3550
1300
1400
1500
1600
1700
1800
1900
UTM Northing (m)
Offset by -7670 km
UTM Easting (m)
Offset by -400 km

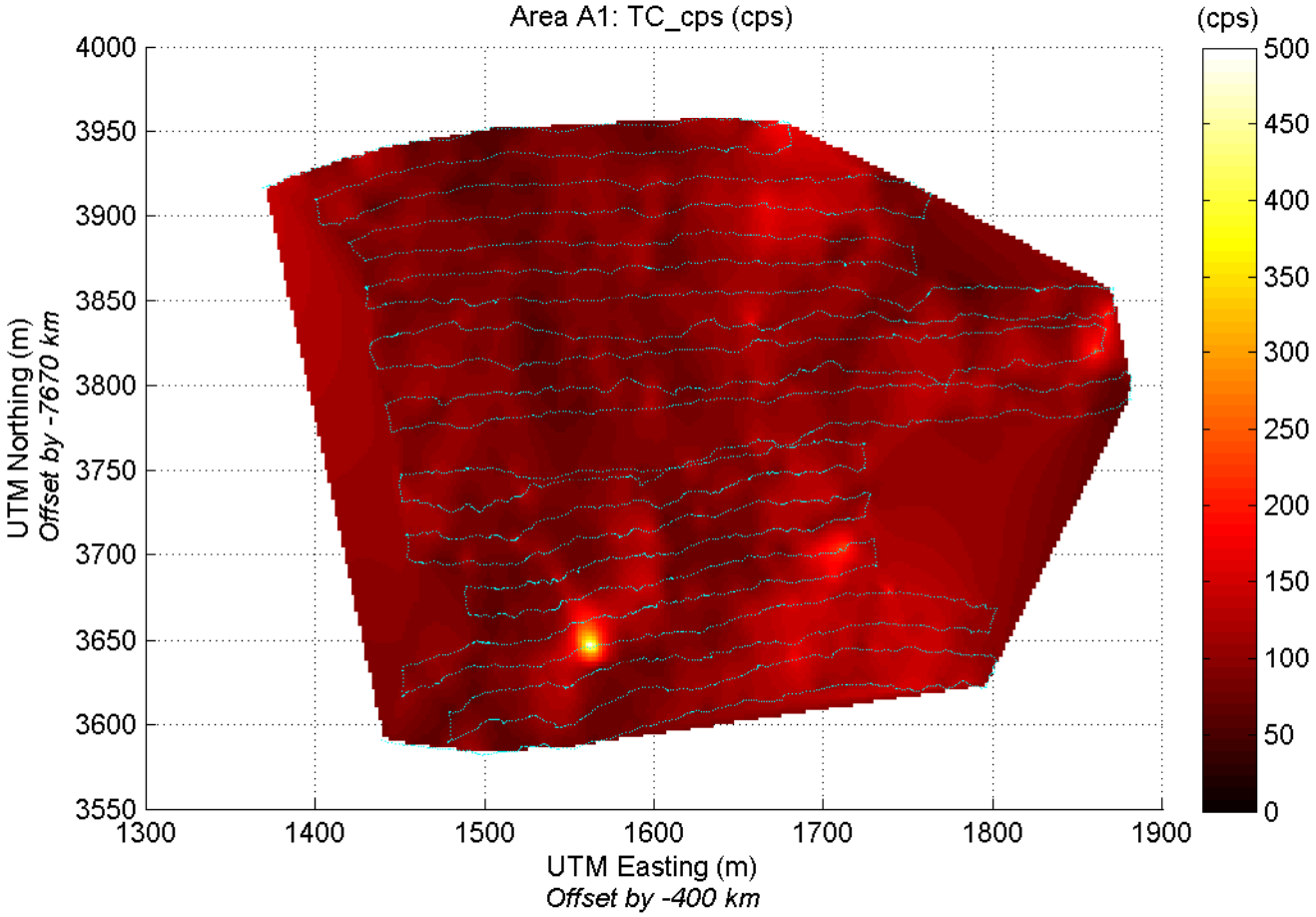
Area A1: TC_cps (cps)
(cps)
500
450
400
350
300
250
200
150
100
50
0
4000
3950
3900
3850
3800
3750
3700
3650
3600
3550
1300
1400
1500
1600
1700
1800
1900
UTM Northing (m)
Offset by -7670 km
UTM Easting (m)
Offset by -400 km

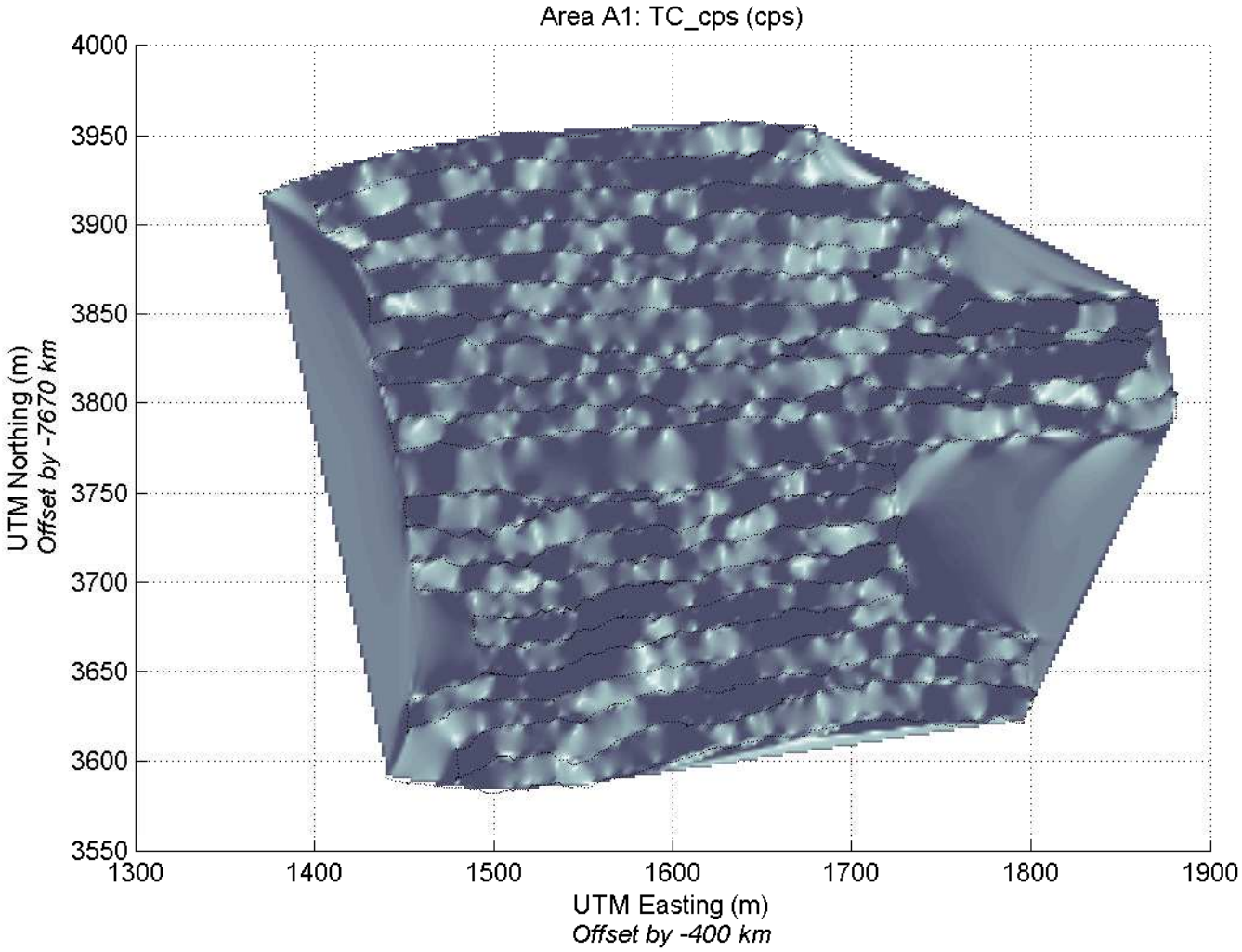
Area A1: TC_cps (cps)
4000
3950
3900
3850
3800
3750
3700
3650
3600
3550
UTM Northing (m)
Offset by -7670 km
1300
1400
1500
1600
1700
1800
1900
UTM Easting (m)
Offset by -400 km

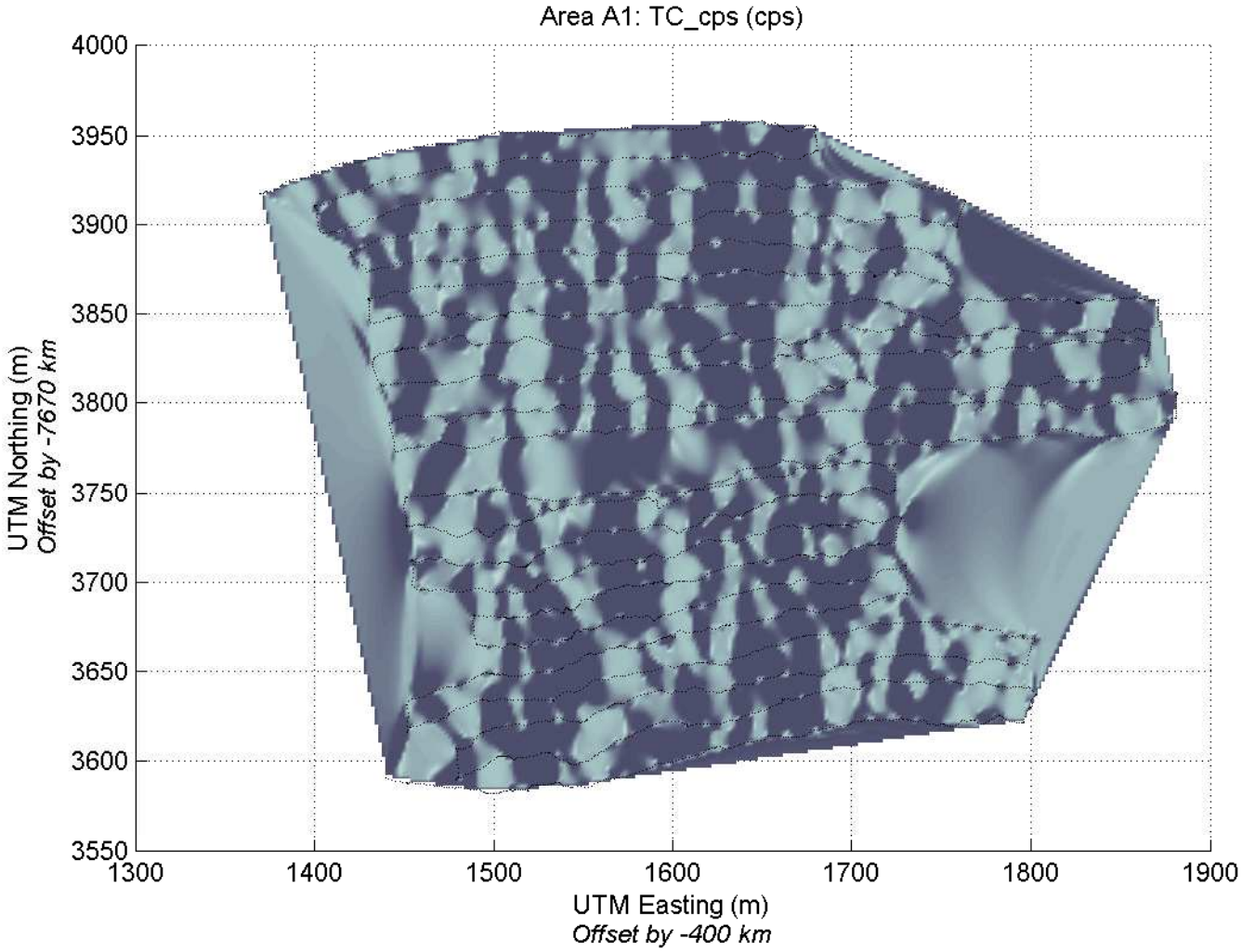
Area A1: TC_cps (cps)
4000
3950
3900
3850
3800
3750
3700
3650
3600
3550
UTM Northing (m)
Offset by -7670 km
1300
1400
1500
1600
1700
1800
1900
UTM Easting (m)
Offset by -400 km

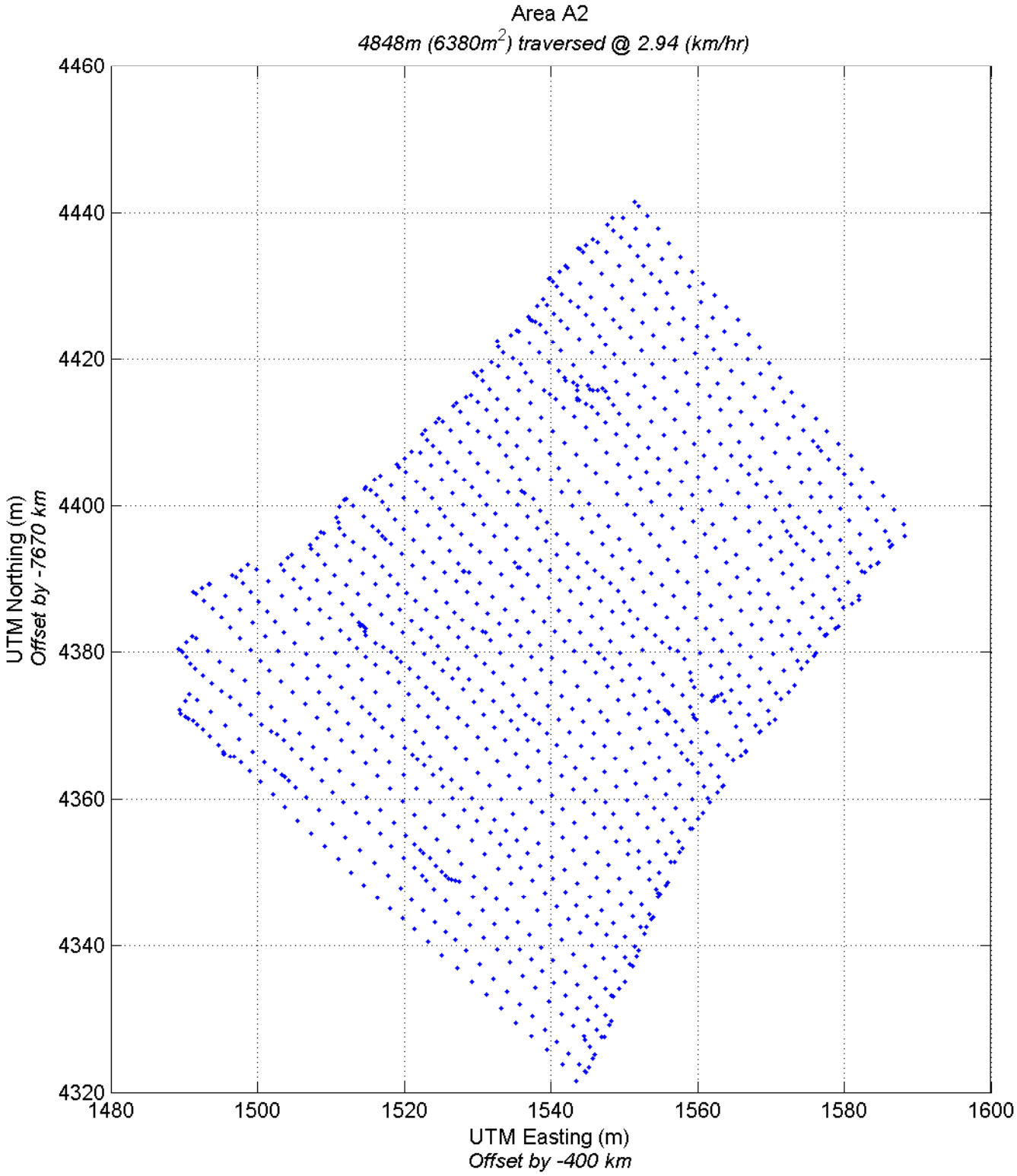
Area A2
4848m (6380m^2) traversed @ 2.94 (km/hr)
4460
4440
4420
4400
4380
4360
4340
4320
UTM Northing (m)
Offset by -7670 km
1480
1500
1520
1540
1560
1580
1600
UTM Easting (m)
Offset by -400 km

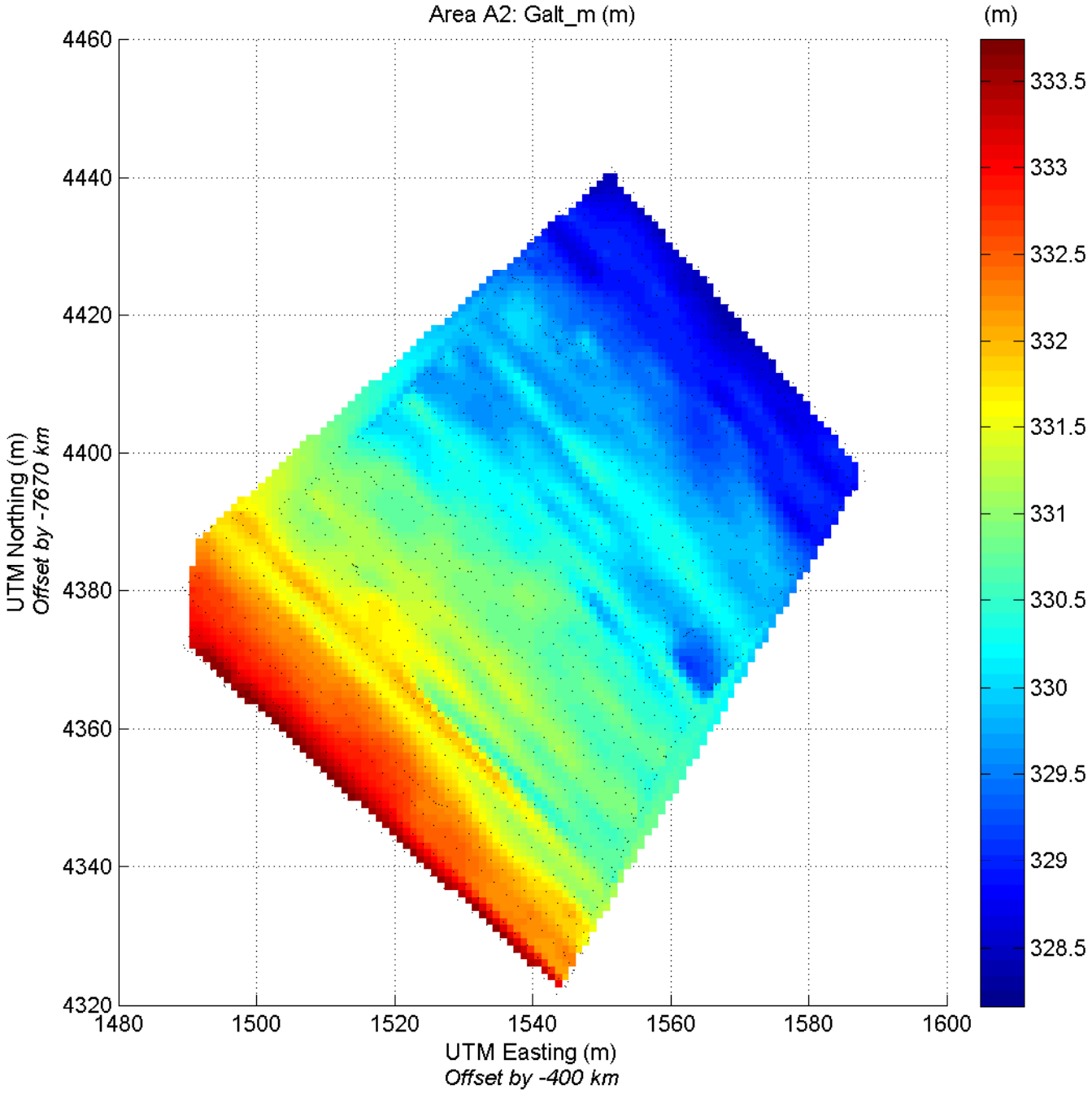
Area A2: Galt_m (m)
(m)
333.5
333
332.5
332
331.5
331
330.5
330
329.5
329
328.5
4460
4440
4420
4400
4380
4360
4340
4320
1480
1500
1520
1540
1560
1580
1600
UTM Northing (m)
Offset by -7670 km
UTM Easting (m)
Offset by -400 km

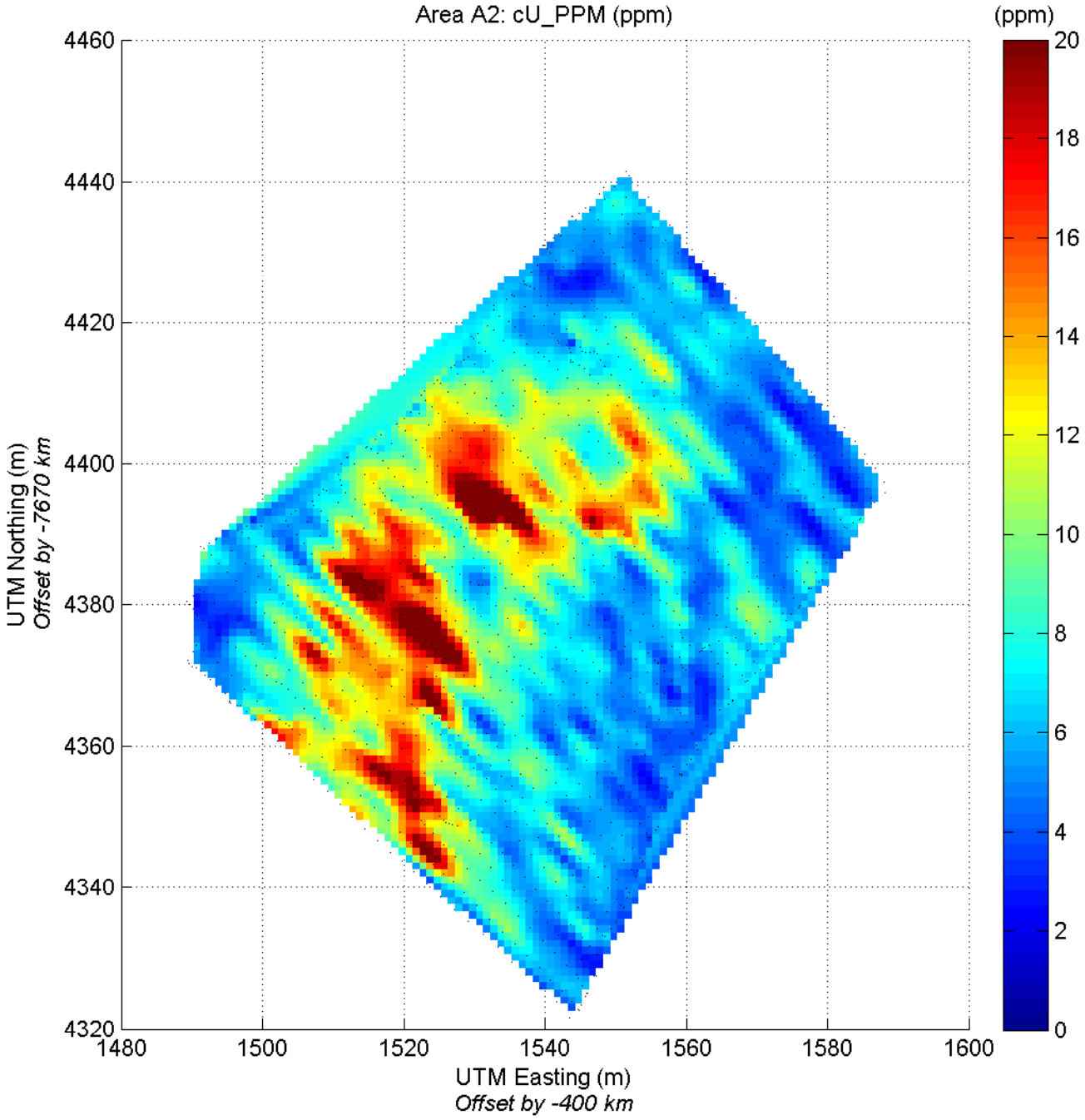
Area A2: cU_PPM (ppm)
(ppm)
20
18
16
14
12
10
8
6
4
2
0
4460
4440
4420
4400
4380
4360
4340
4320
UTM Northing (m)
Offset by -7670 km
1480
1500
1520
1540
1560
1580
1600
UTM Easting (m)
Offset by -400 km

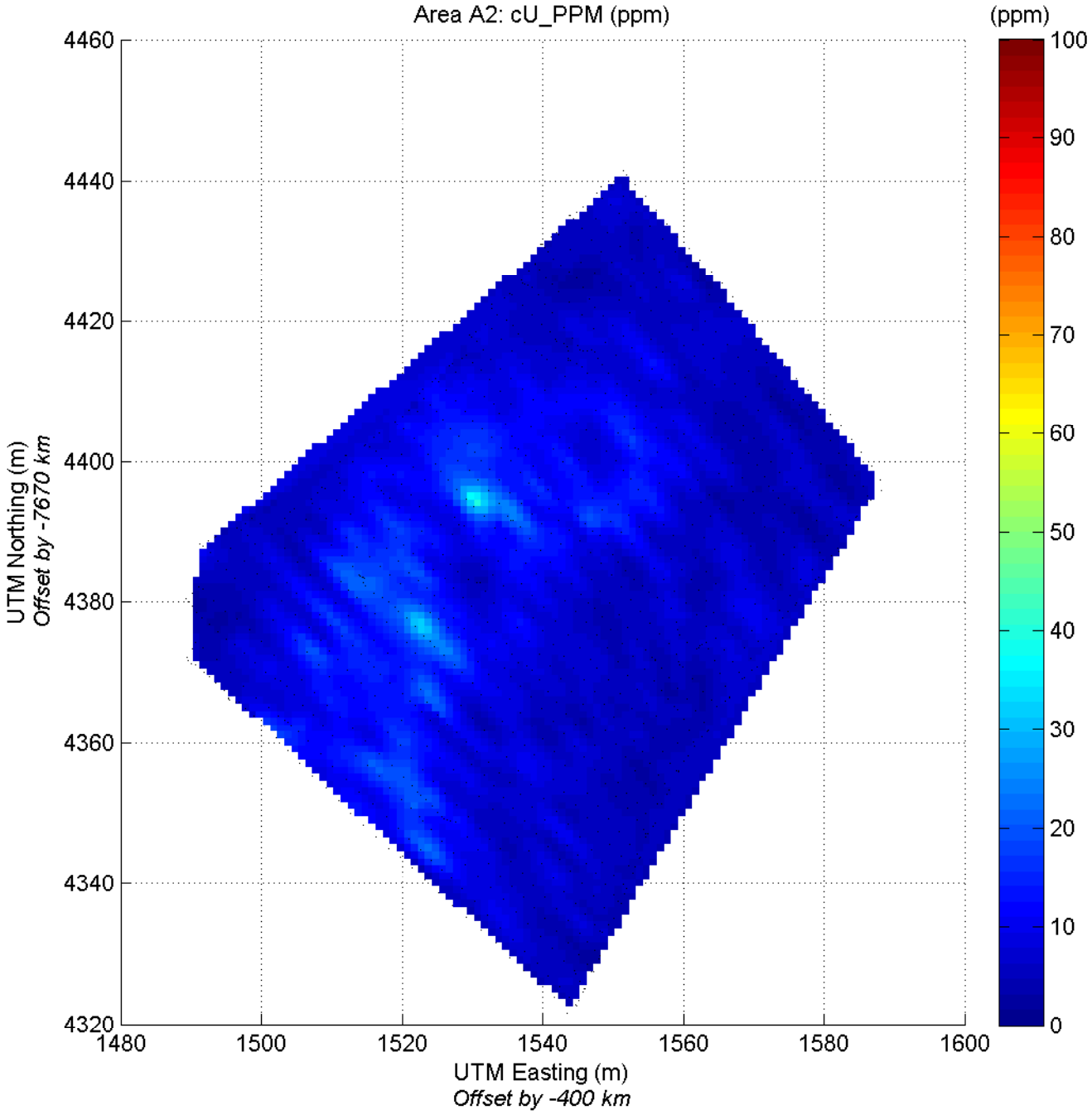
Area A2: cU_PPM (ppm)
(ppm)
100
90
80
70
60
50
40
30
20
10
0
4460
4440
4420
4400
4380
4360
4340
4320
1480
1500
1520
1540
1560
1580
1600
UTM Northing (m)
Offset by -7670 km
UTM Easting (m)
Offset by -400 km

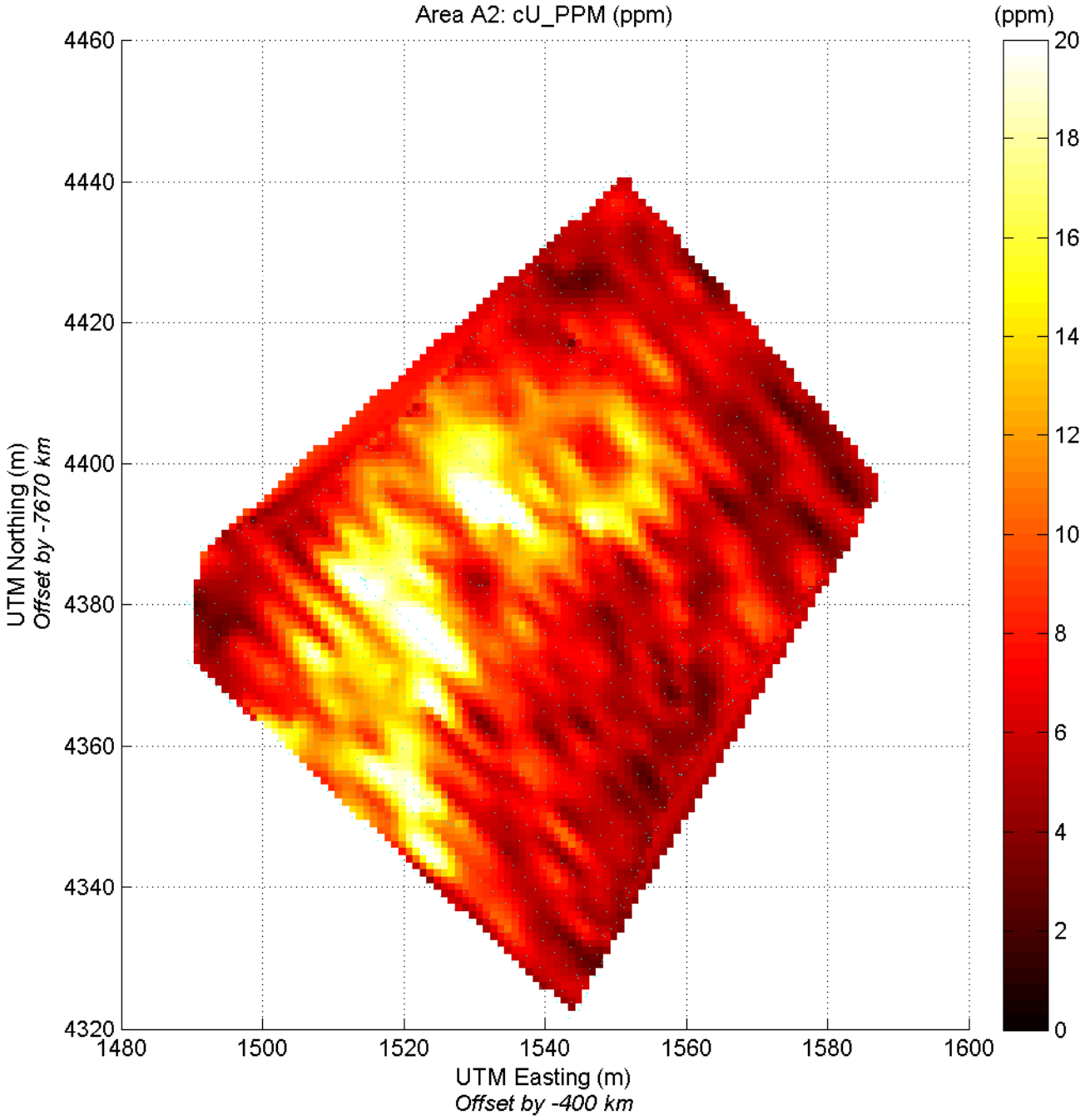
Area A2: cU_PPM (ppm)
(ppm)
20
18
16
14
12
10
8
6
4
2
0
4460
4440
4420
4400
4380
4360
4340
4320
UTM Northing (m)
Offset by -7670 km
1480
1500
1520
1540
1560
1580
1600
UTM Easting (m)
Offset by -400 km

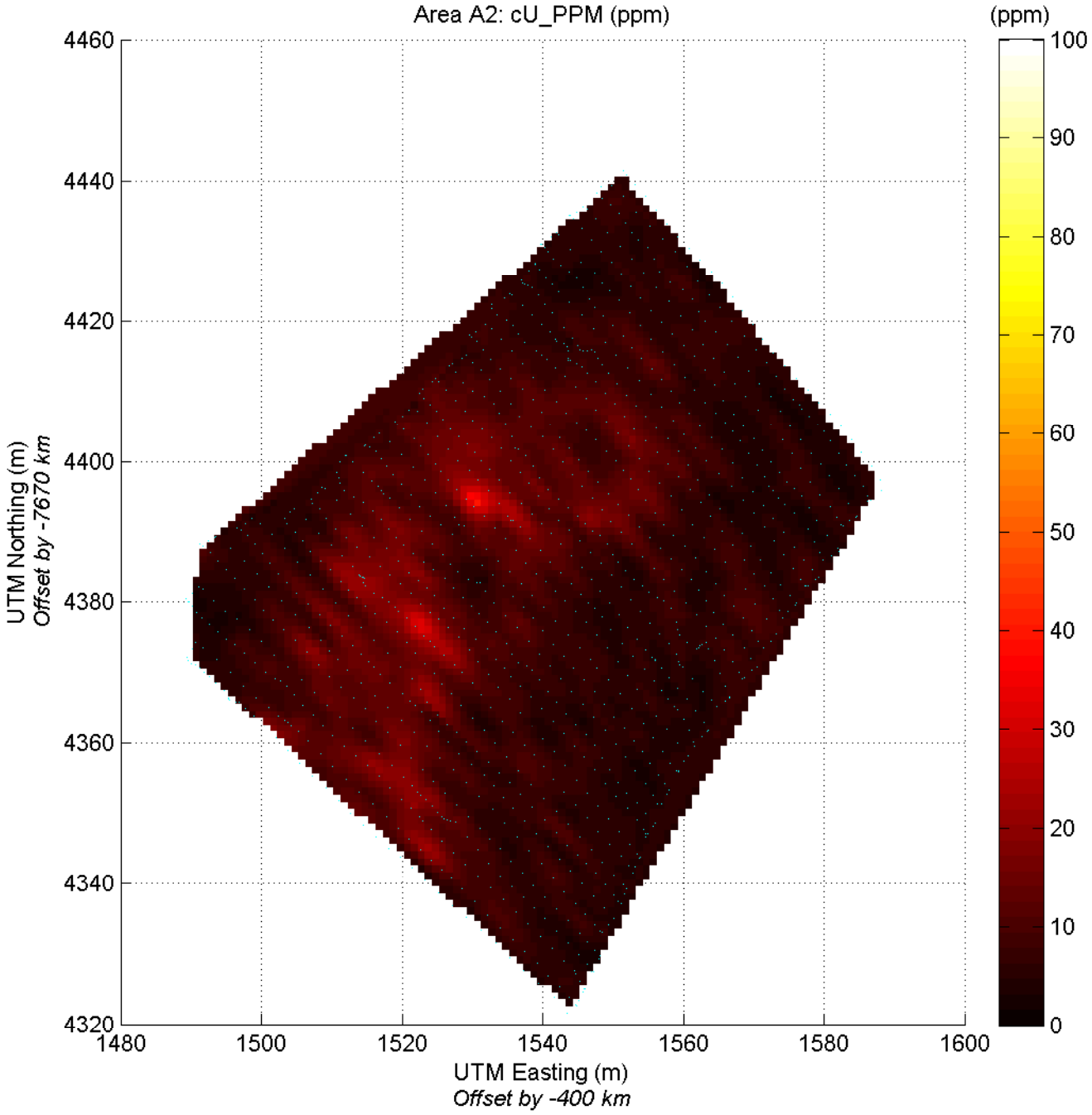
Area A2: cU_PPM (ppm)
(ppm)
100
90
80
70
60
50
40
30
20
10
0
4460
4440
4420
4400
4380
4360
4340
4320
UTM Northing (m)
Offset by -7670 km
1480
1500
1520
1540
1560
1580
1600
UTM Easting (m)
Offset by -400 km

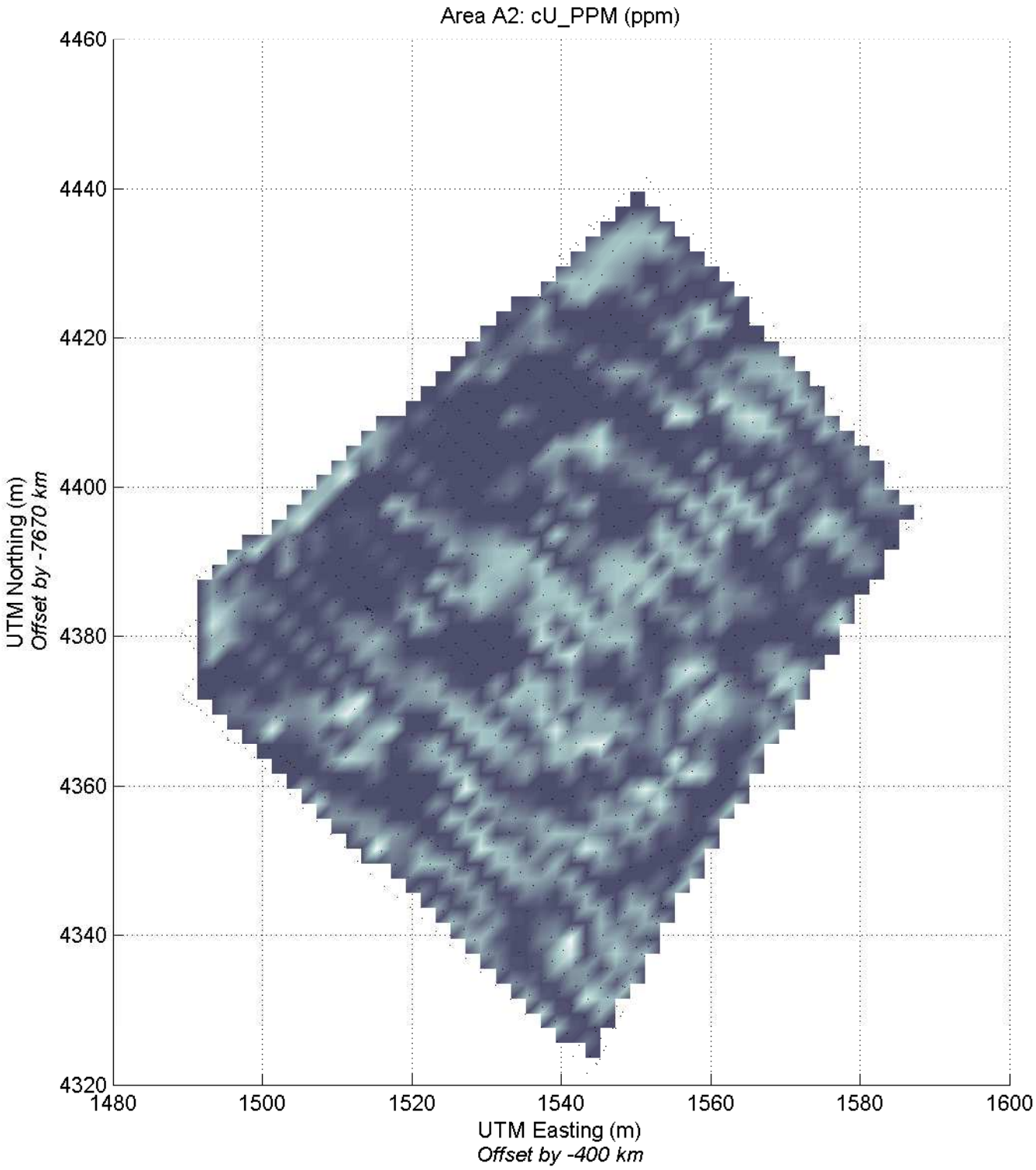
Area A2: cU_PPM (ppm)
4460
4440
4420
4400
4380
4360
4340
4320
UTM Northing (m)
Offset by -7670 km
1480
1500
1520
1540
1560
1580
1600
UTM Easting (m)
Offset by -400 km

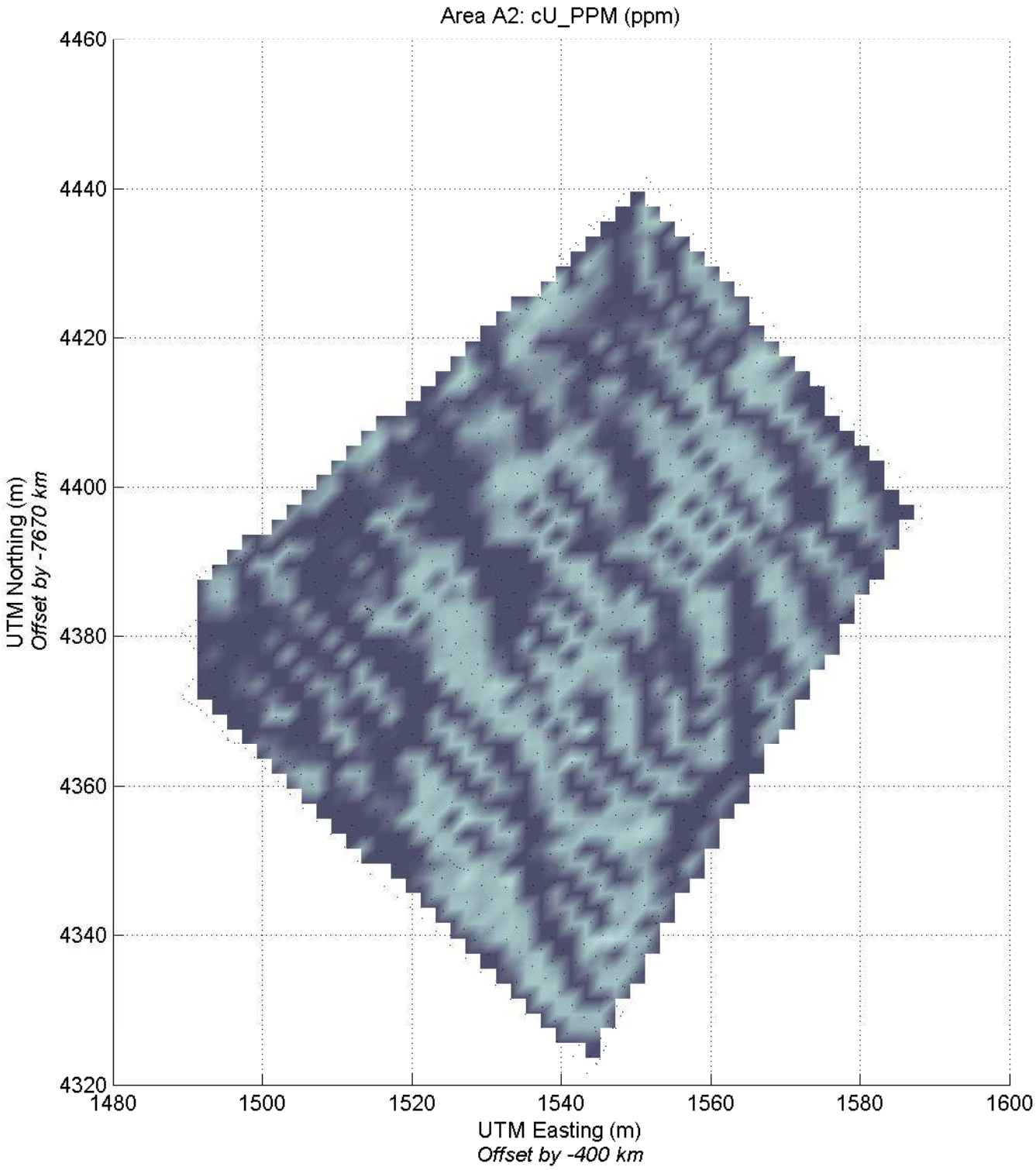
Area A2: cU_PPM (ppm)
4460
4440
4420
4400
4380
4360
4340
4320
UTM Northing (m)
Offset by -7670 km
1480
1500
1520
1540
1560
1580
1600
UTM Easting (m)
Offset by -400 km

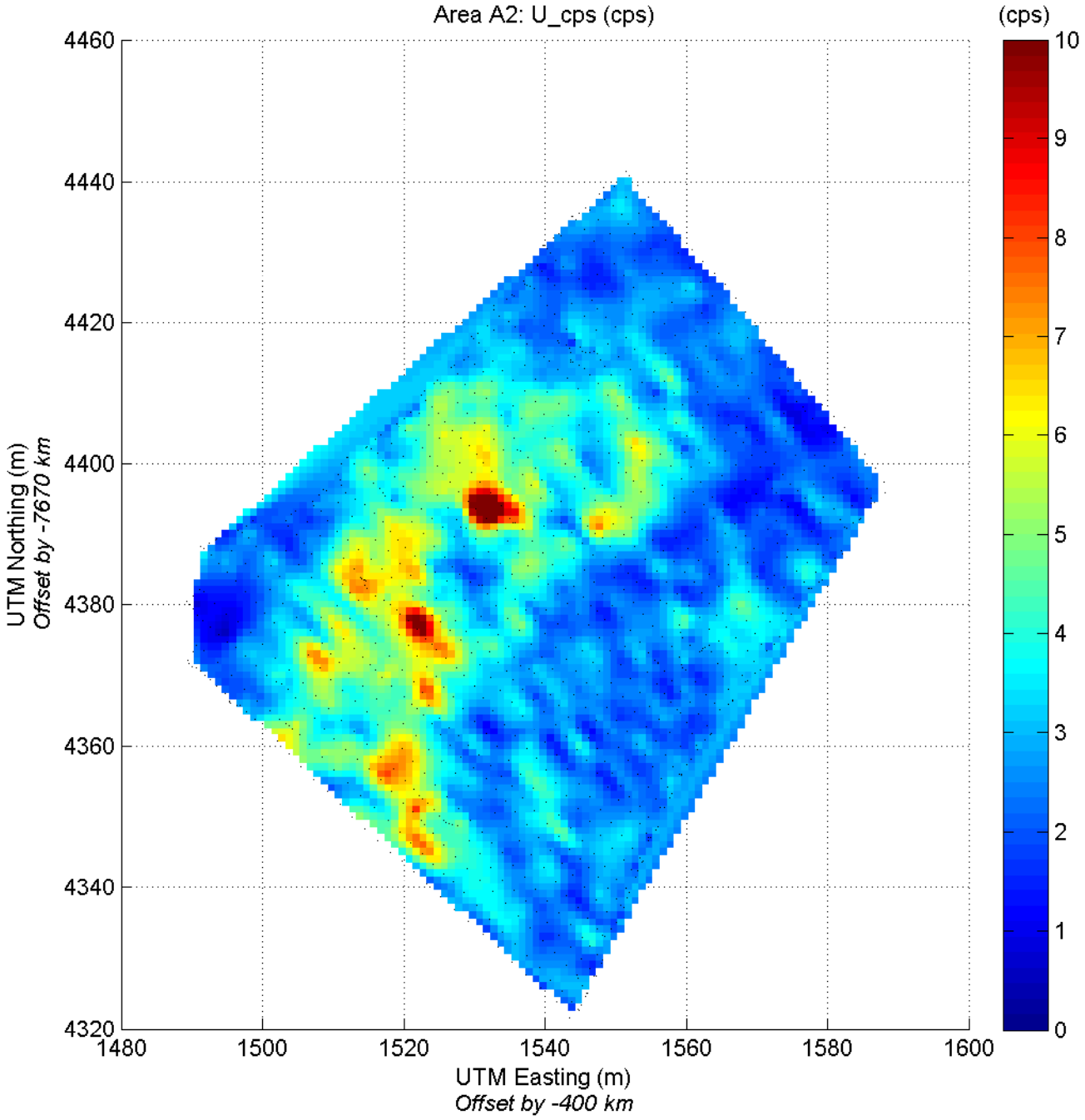
Area A2: U_cps (cps)
(cps)
10
9
8
7
6
5
4
3
2
1
0
4460
4440
4420
4400
4380
4360
4340
4320
1480
1500
1520
1540
1560
1580
1600
UTM Northing (m)
Offset by -7670 km
UTM Easting (m)
Offset by -400 km

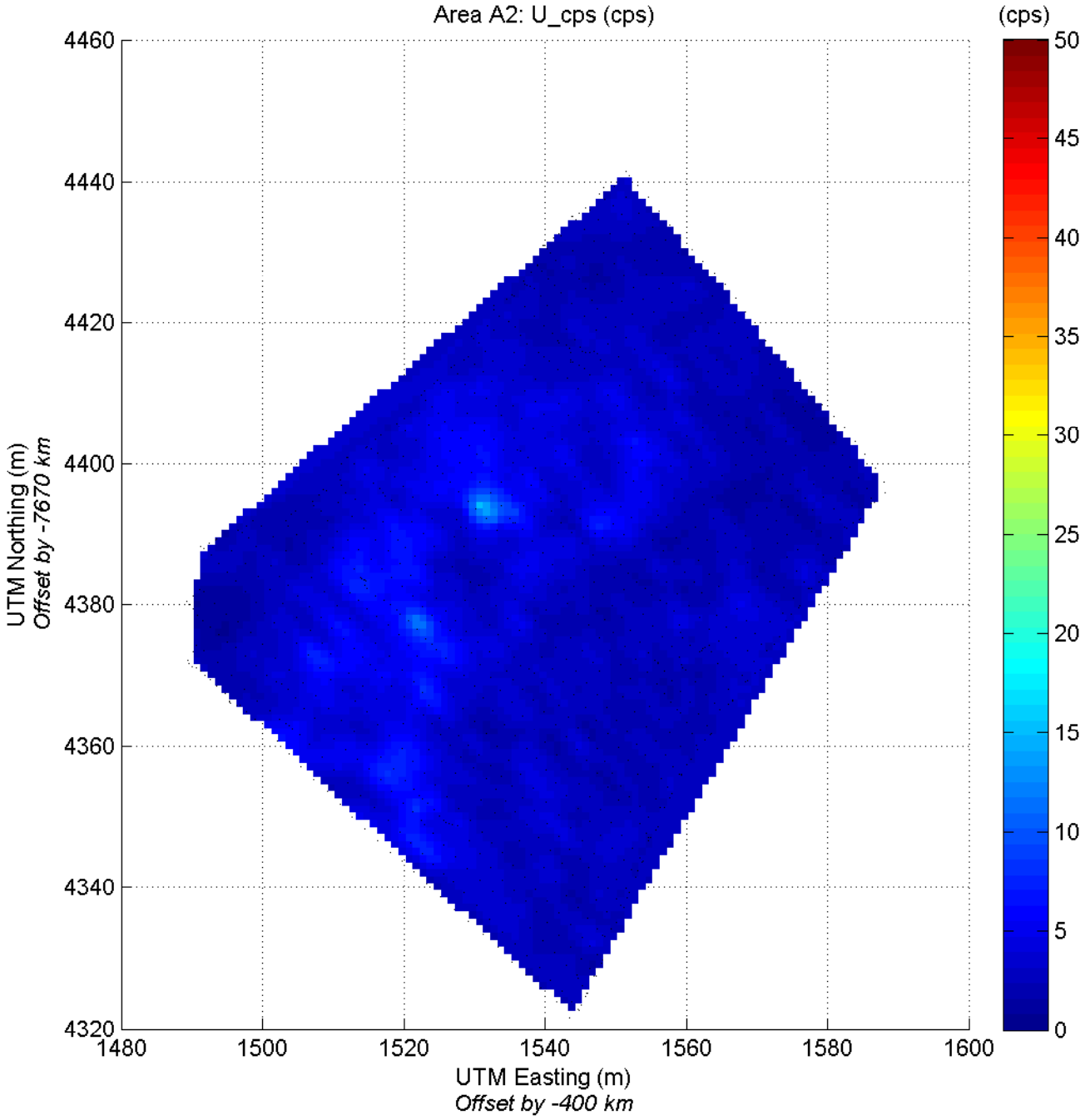
Area A2: U_cps (cps)
(cps)
50
45
40
35
30
25
20
15
10
5
0
4460
4440
4420
4400
4380
4360
4340
4320
1480
1500
1520
1540
1560
1580
1600
UTM Northing (m)
Offset by -7670 km
UTM Easting (m)
Offset by -400 km

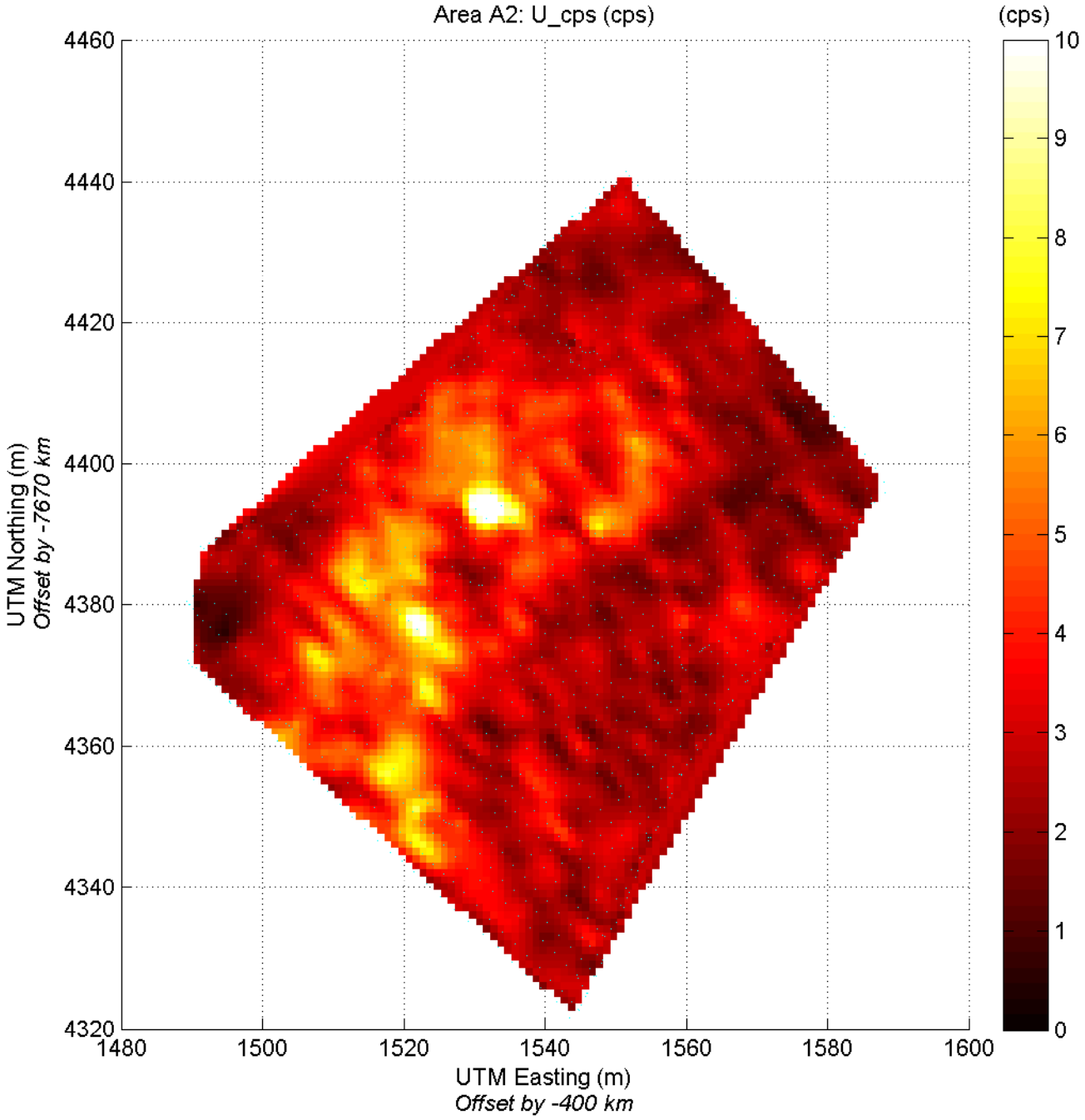
Area A2: U_cps (cps)
(cps)
10
9
8
7
6
5
4
3
2
1
0
4460
4440
4420
4400
4380
4360
4340
4320
1480
1500
1520
1540
1560
1580
1600
UTM Northing (m)
Offset by -7670 km
UTM Easting (m)
Offset by -400 km

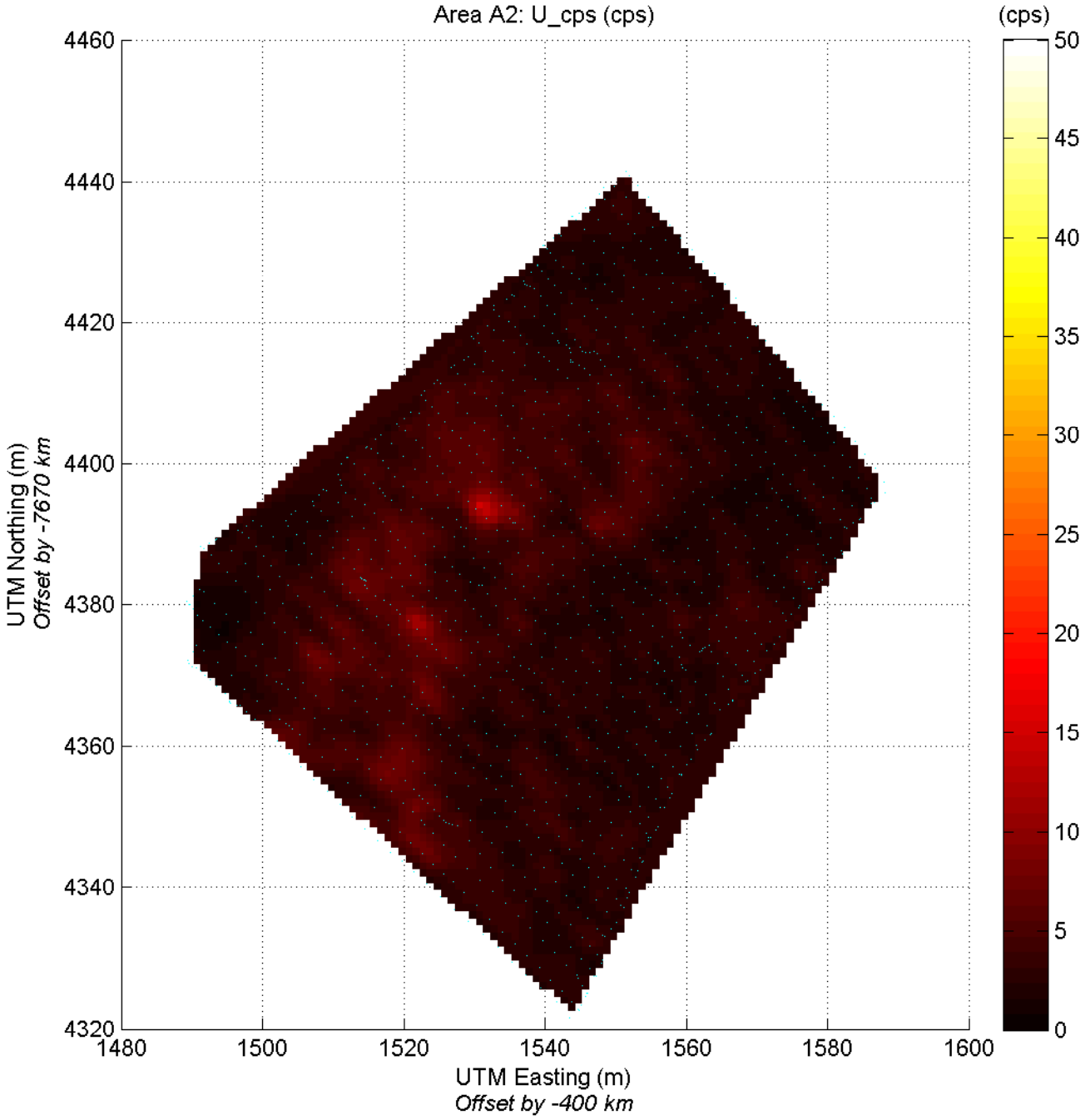
Area A2: U_cps (cps)
(cps)
50
45
40
35
30
25
20
15
10
5
0
4460
4440
4420
4400
4380
4360
4340
4320
1480
1500
1520
1540
1560
1580
1600
UTM Northing (m)
Offset by -7670 km
UTM Easting (m)
Offset by -400 km

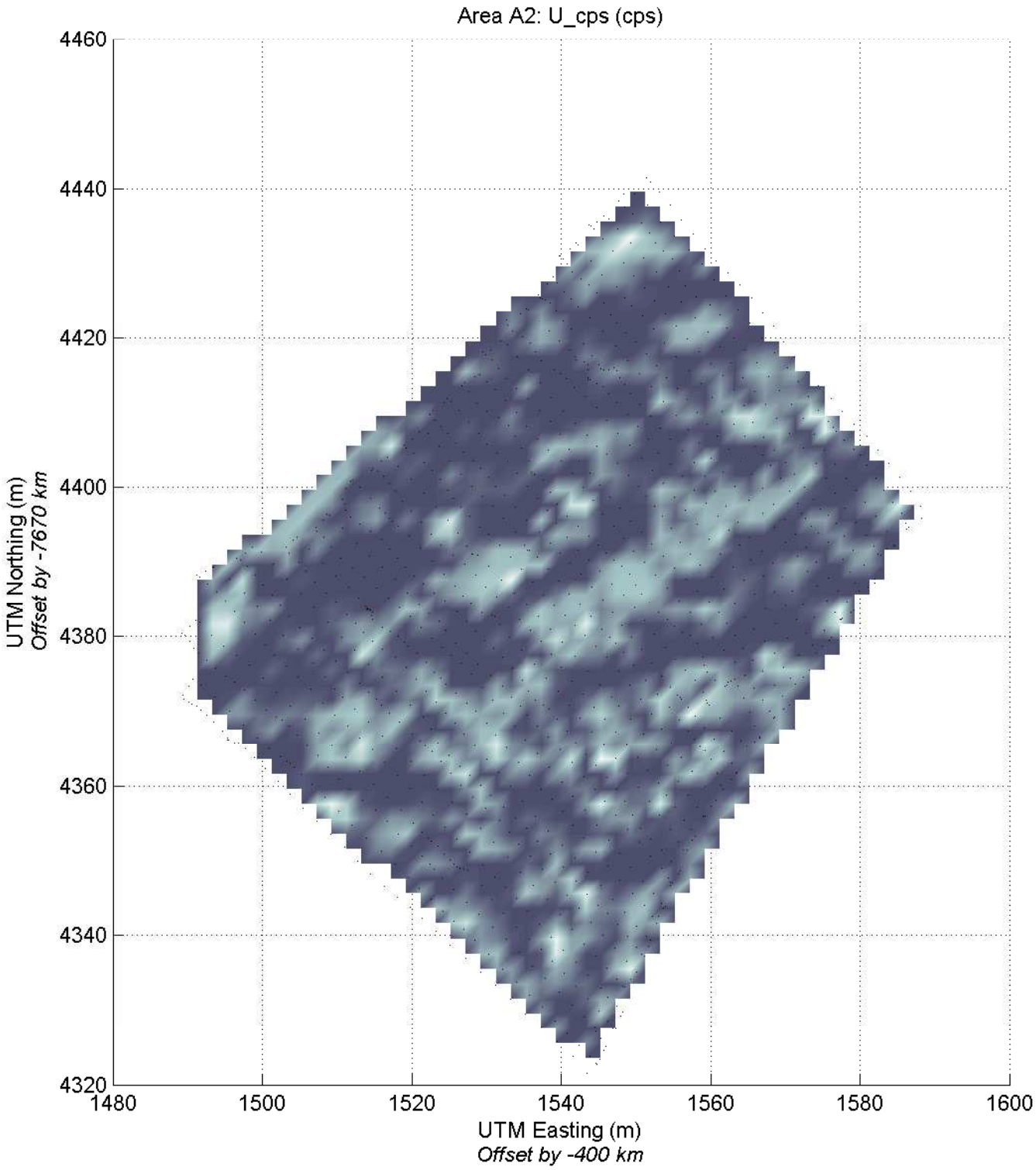
Area A2: U_cps (cps)
4460
4440
4420
4400
4380
4360
4340
4320
UTM Northing (m)
Offset by -7670 km
1480
1500
1520
1540
1560
1580
1600
UTM Easting (m)
Offset by -400 km

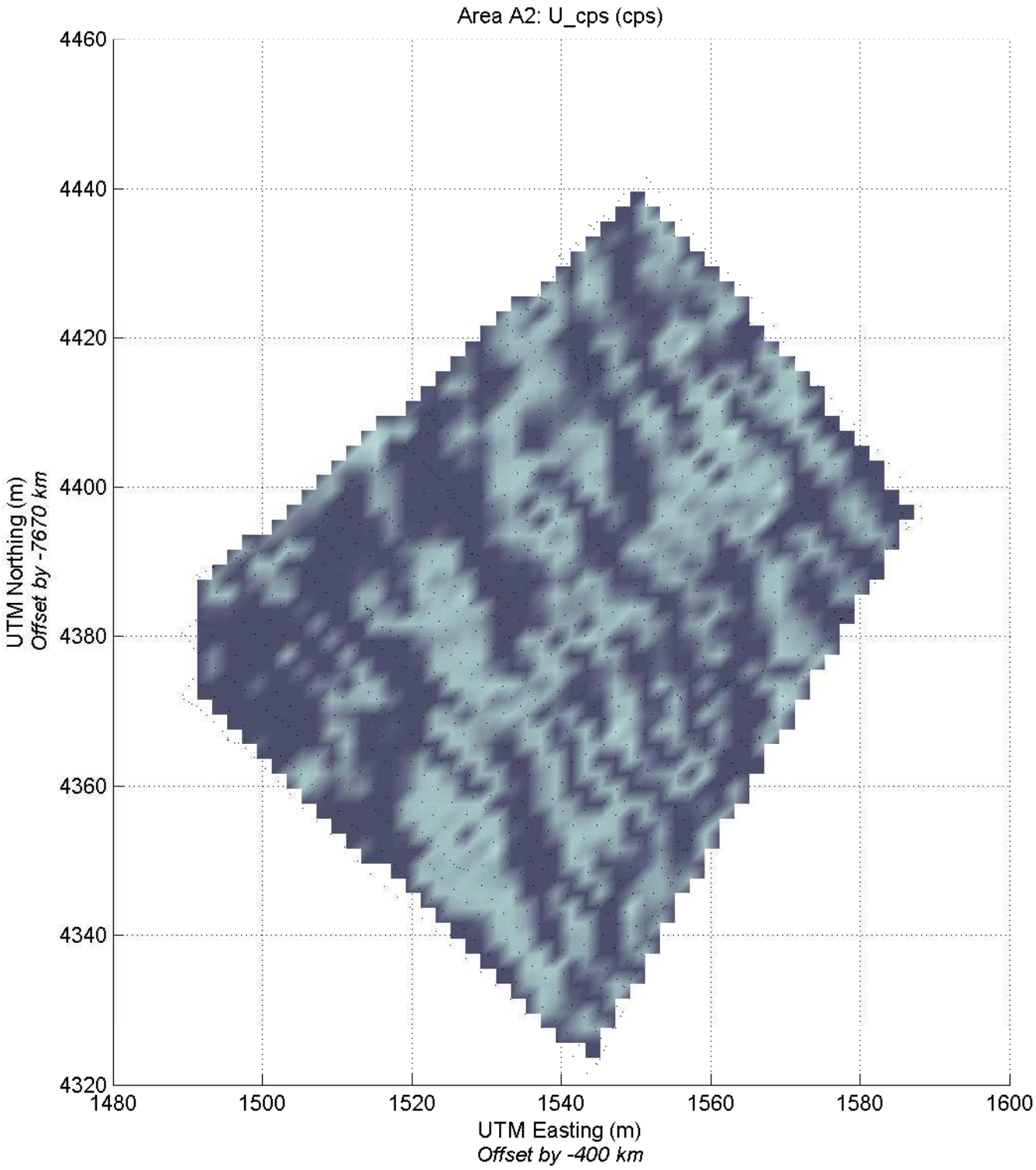
Area A2: U_cps (cps)
4460
4440
4420
4400
4380
4360
4340
4320
UTM Northing (m)
Offset by -7670 km
1480
1500
1520
1540
1560
1580
1600
UTM Easting (m)
Offset by -400 km

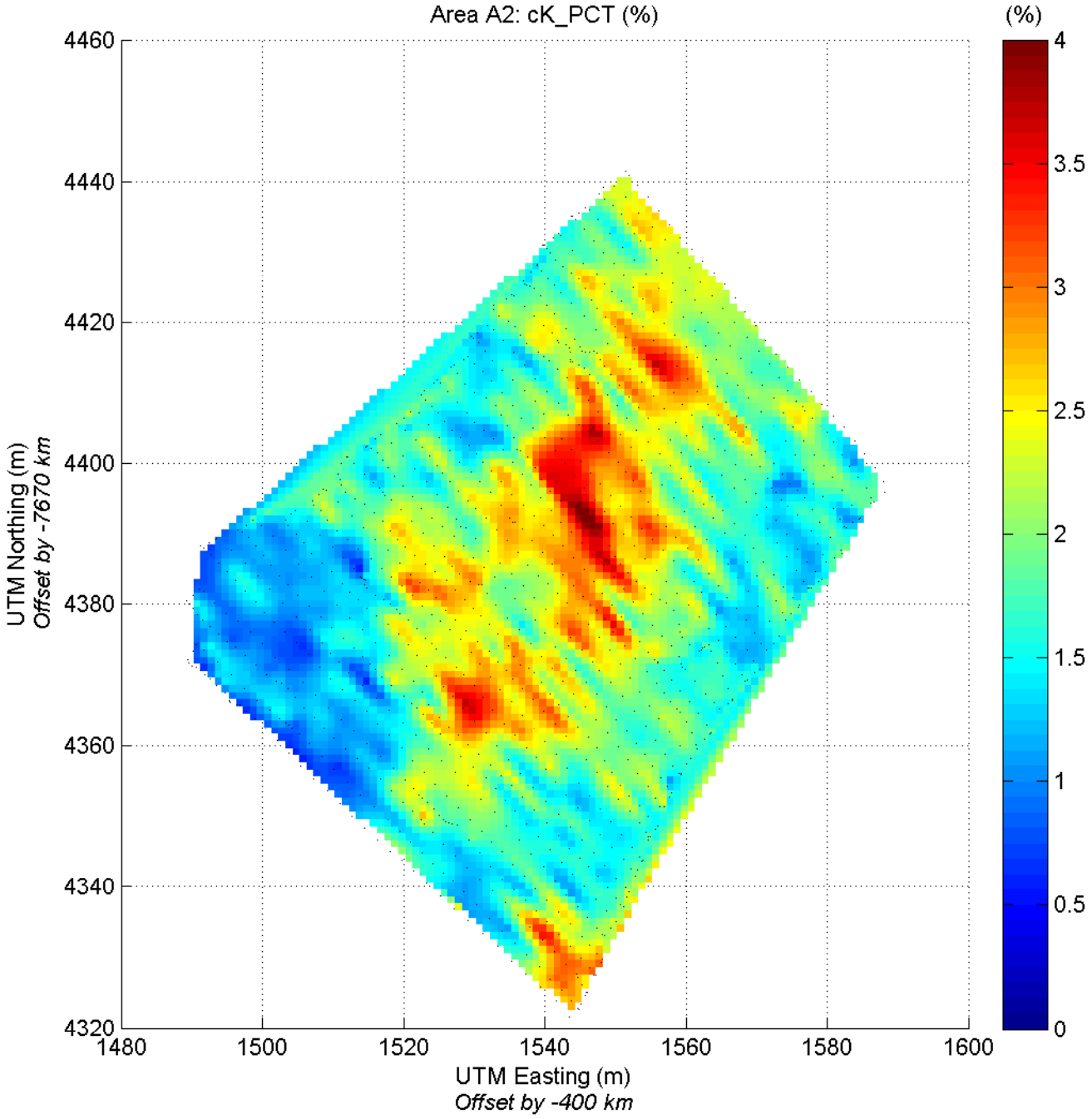
Area A2: cK_PCT (%)
(%)
4460
4440
4420
4400
4380
4360
4340
4320
1480
1500
1520
1540
1560
1580
1600
UTM Northing (m)
Offset by -7670 km
UTM Easting (m)
Offset by -400 km
4
3.5
3
2.5
2
1.5
1
0.5
0

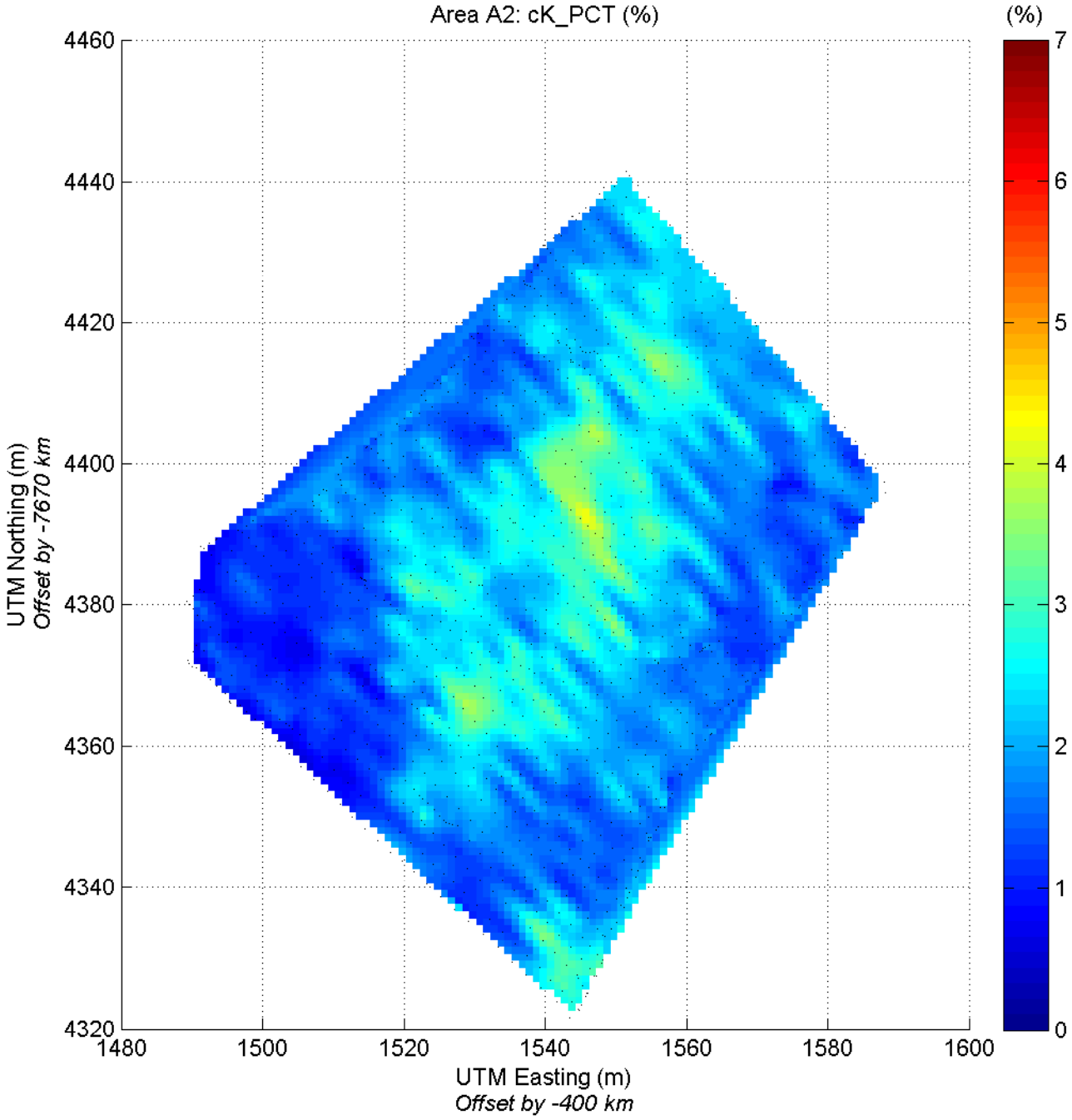
Area A2: cK_PCT (%)
(%)
4460
4440
4420
4400
4380
4360
4340
4320
UTM Northing (m)
Offset by -7670 km
1480
1500
1520
1540
1560
1580
1600
UTM Easting (m)
Offset by -400 km
7
6
5
4
3
2
1
0

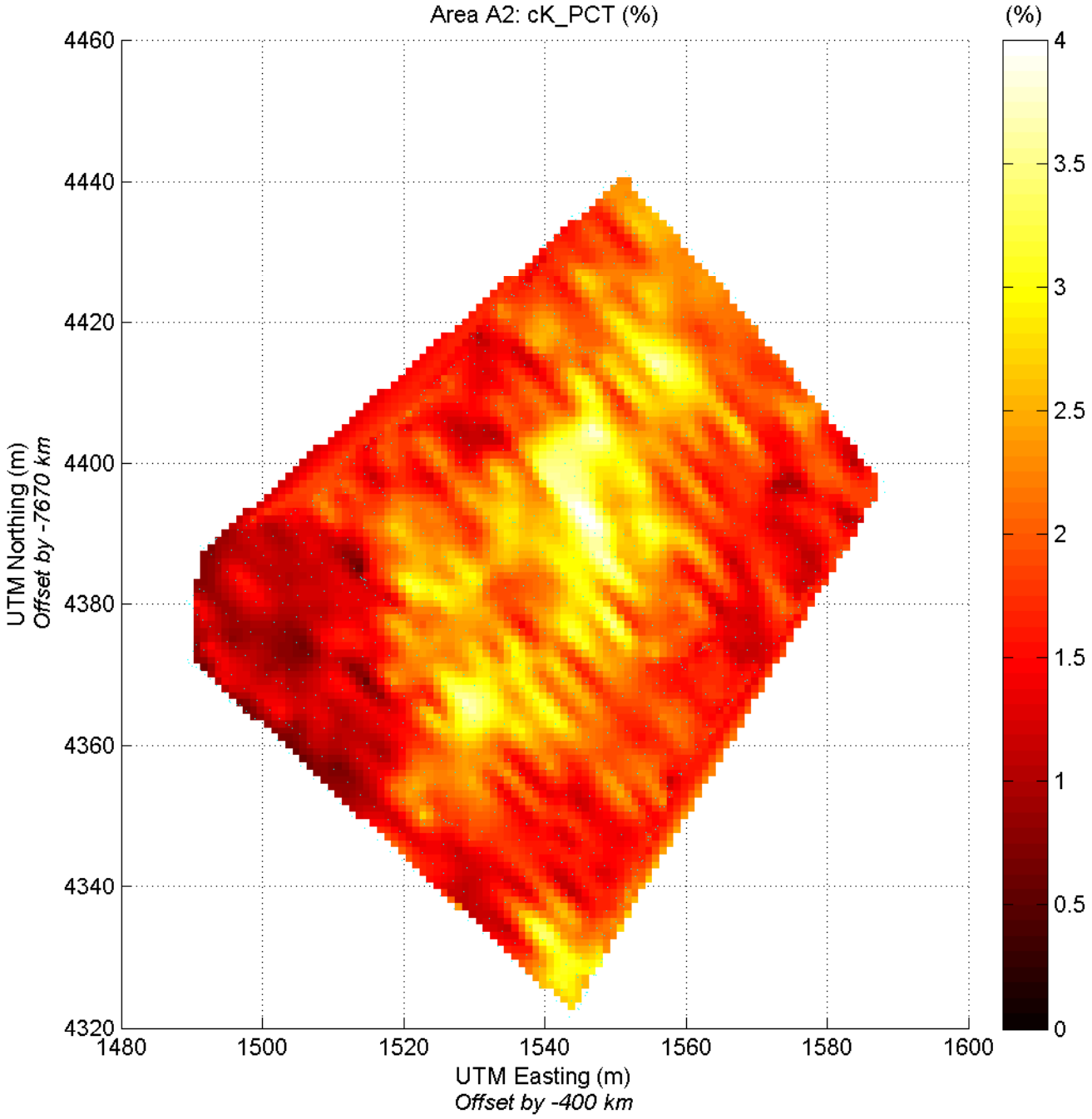
Area A2: cK_PCT (%)
(%)
4460
4440
4420
4400
4380
4360
4340
4320
UTM Northing (m)
Offset by -7670 km
1480
1500
1520
1540
1560
1580
1600
UTM Easting (m)
Offset by -400 km
4
3.5
3
2.5
2
1.5
1
0.5
0

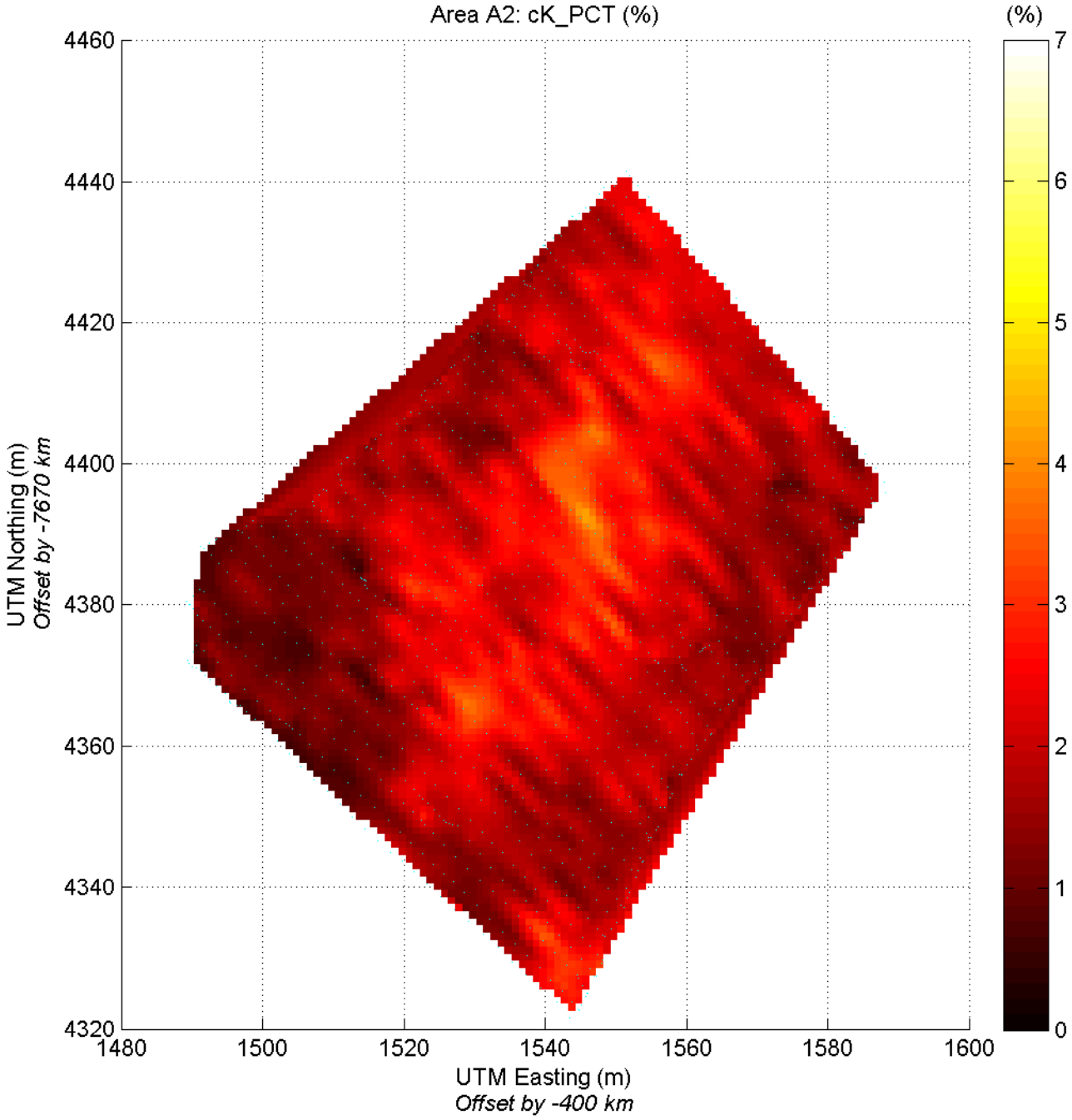
Area A2: cK_PCT (%)
(%)
4460
4440
4420
4400
4380
4360
4340
4320
UTM Northing (m)
Offset by -7670 km
1480
1500
1520
1540
1560
1580
1600
UTM Easting (m)
Offset by -400 km
7
6
5
4
3
2
1
0

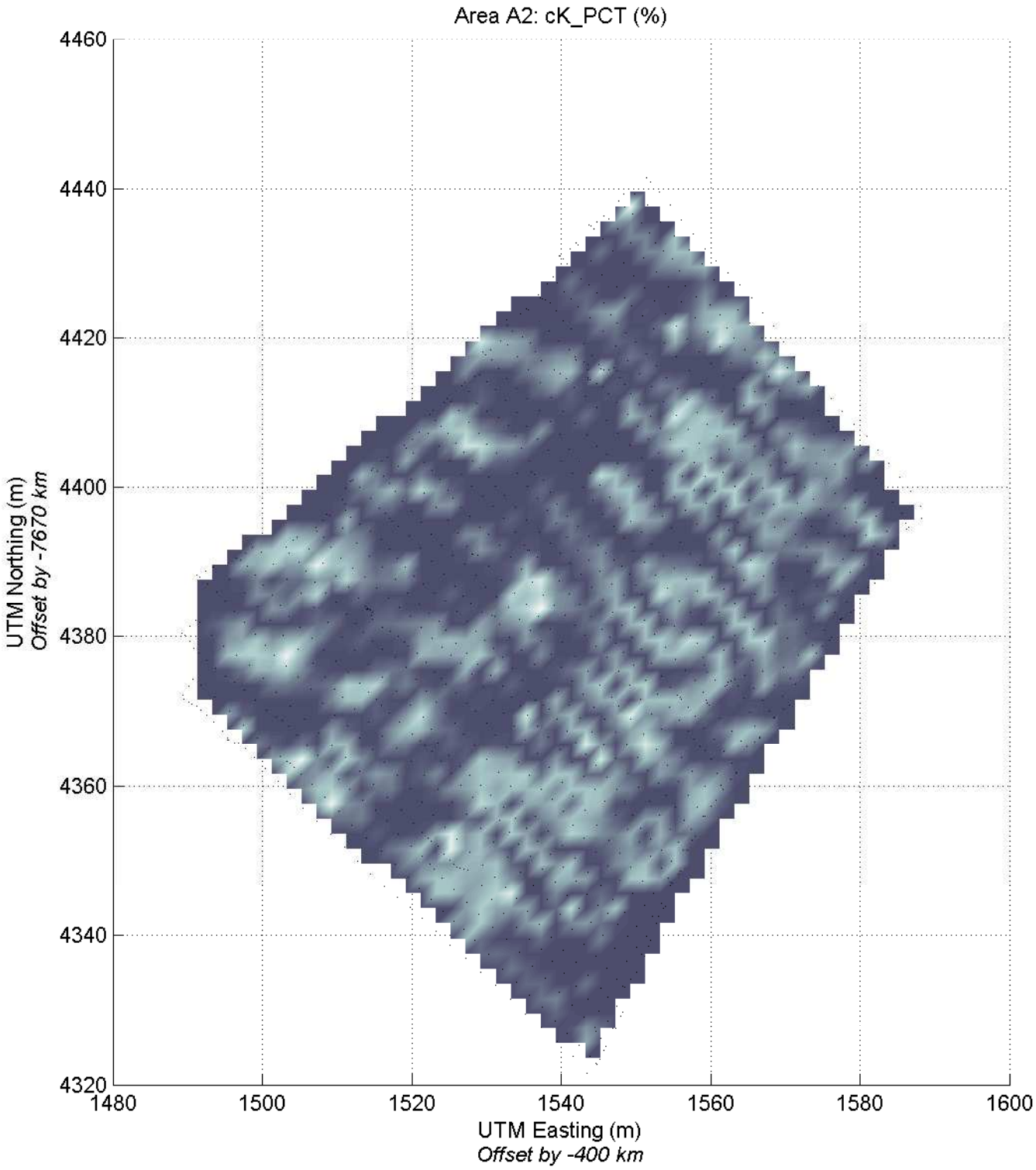
Area A2: cK_PCT (%)
4460
4440
4420
4400
4380
4360
4340
4320
UTM Northing (m)
Offset by -7670 km
1480
1500
1520
1540
1560
1580
1600
UTM Easting (m)
Offset by -400 km

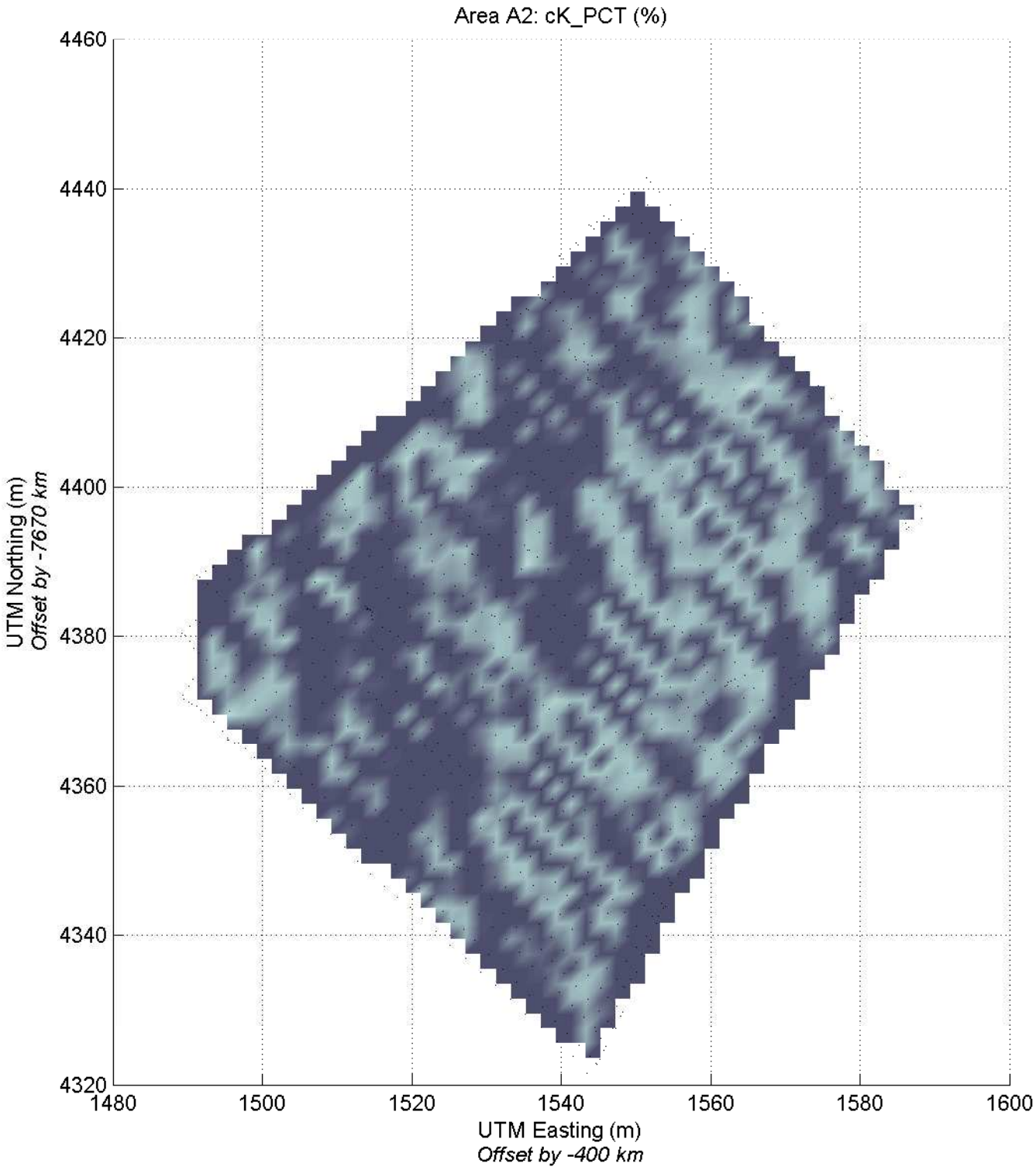
Area A2: cK_PCT (%)
4460
4440
4420
4400
4380
4360
4340
4320
UTM Northing (m)
Offset by -7670 km
1480
1500
1520
1540
1560
1580
1600
UTM Easting (m)
Offset by -400 km

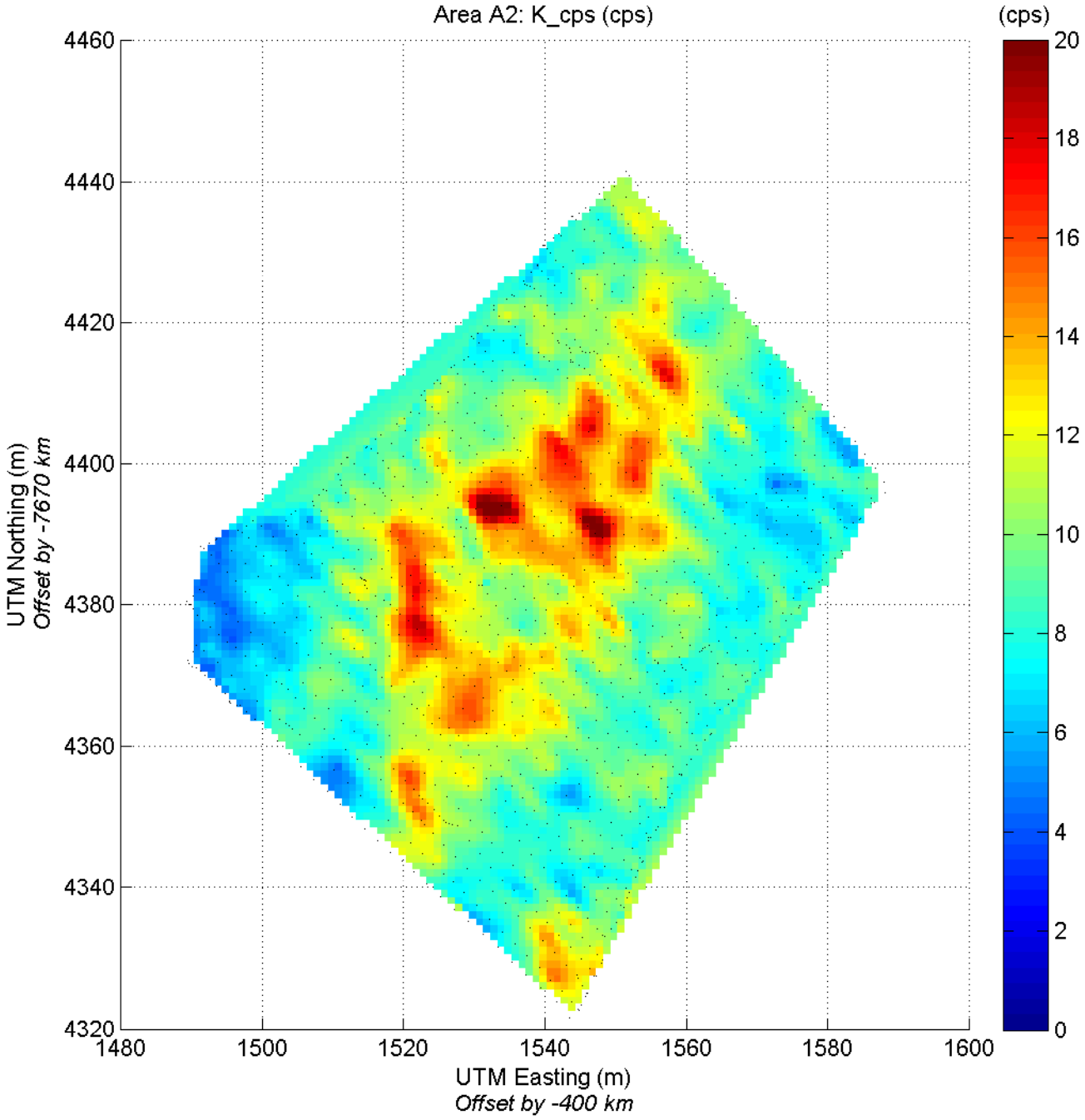
Area A2: K_cps (cps)
(cps)
20
18
16
14
12
10
8
6
4
2
0
4460
4440
4420
4400
4380
4360
4340
4320
UTM Northing (m)
Offset by -7670 km
1480
1500
1520
1540
1560
1580
1600
UTM Easting (m)
Offset by -400 km

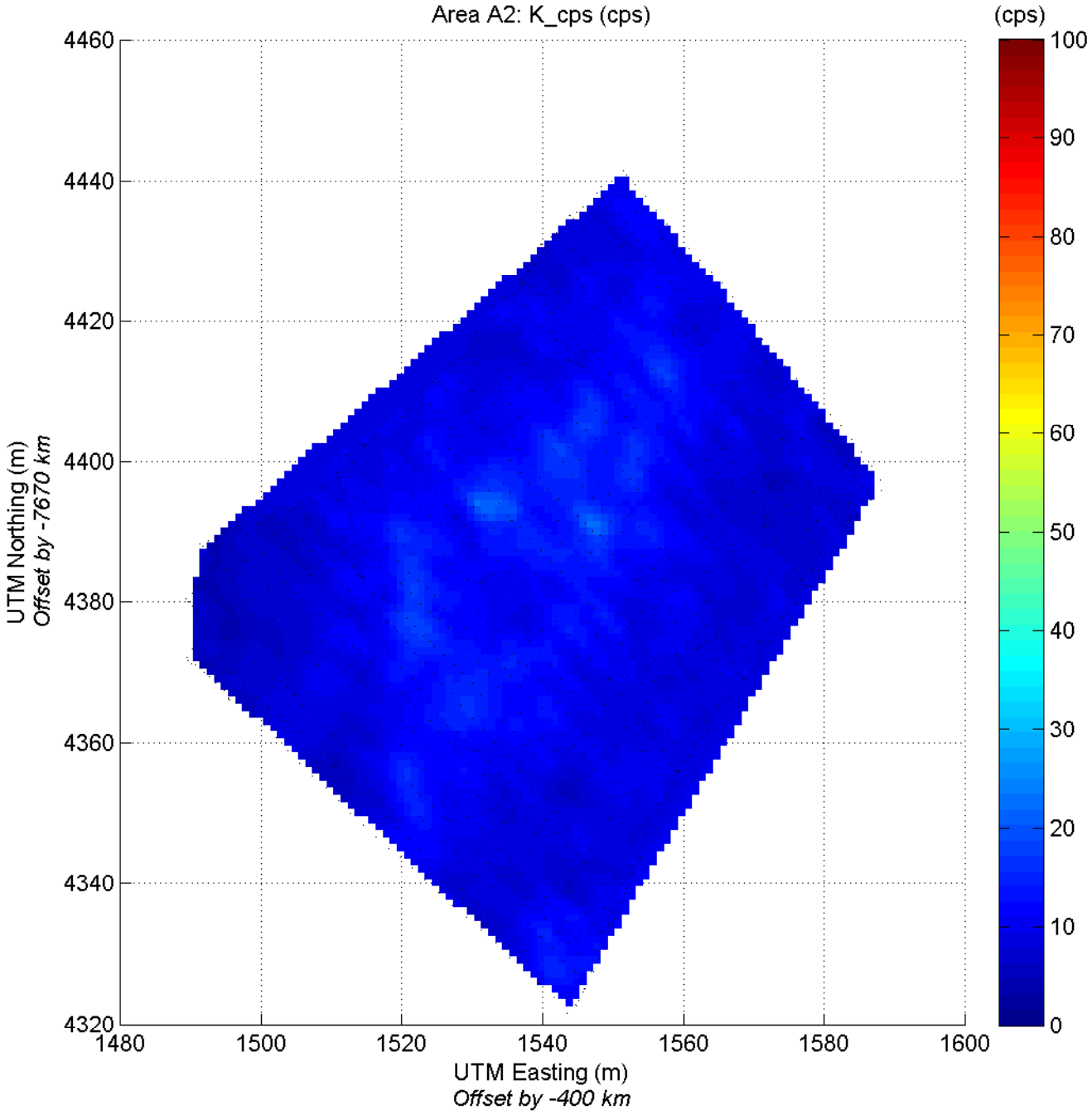
Area A2: K_cps (cps)
(cps)
100
90
80
70
60
50
40
30
20
10
0
4460
4440
4420
4400
4380
4360
4340
4320
UTM Northing (m)
Offset by -7670 km
1480
1500
1520
1540
1560
1580
1600
UTM Easting (m)
Offset by -400 km

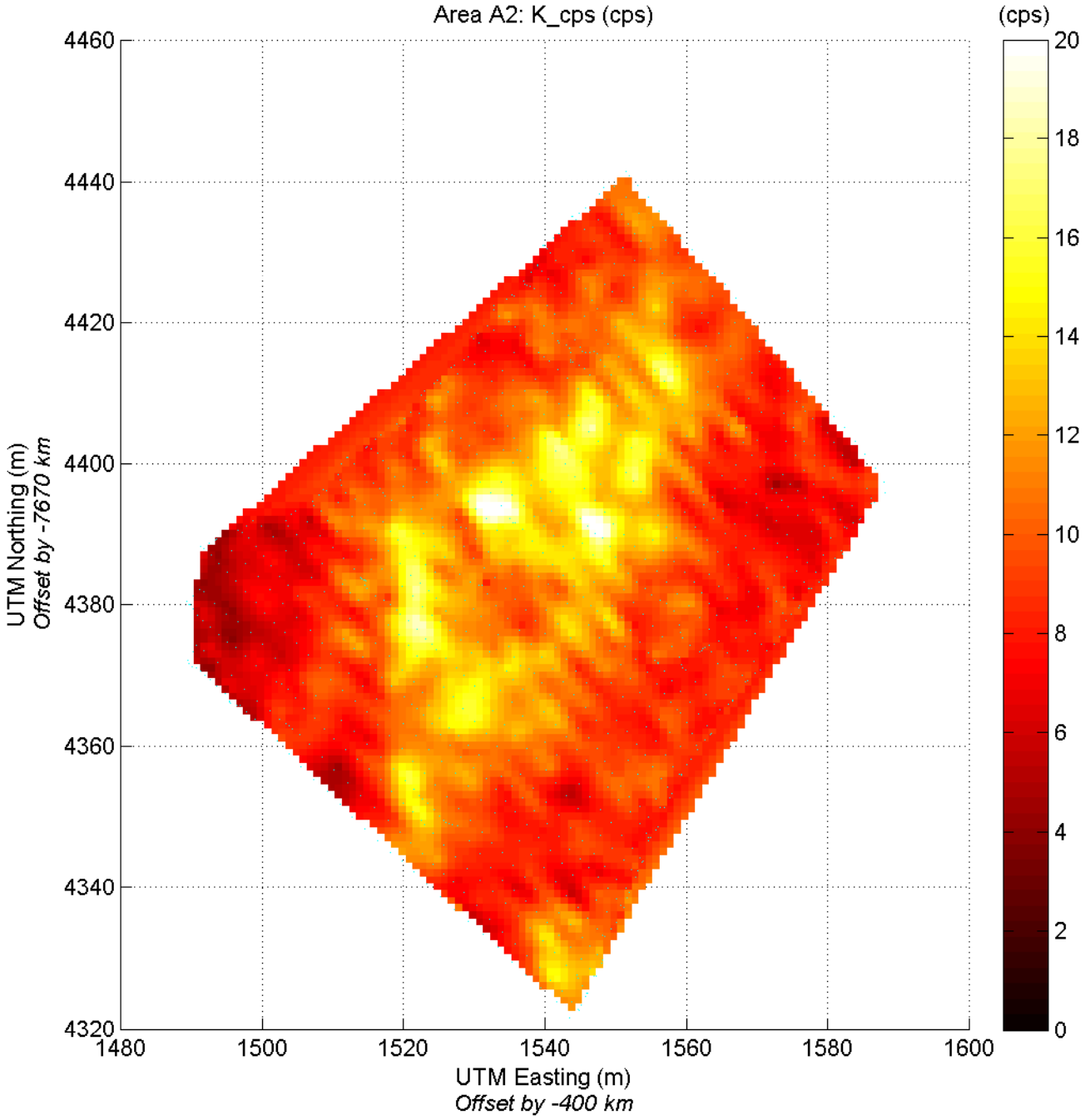
Area A2: K_cps (cps)
(cps)
20
18
16
14
12
10
8
6
4
2
0
4460
4440
4420
4400
4380
4360
4340
4320
1480
1500
1520
1540
1560
1580
1600
UTM Northing (m)
Offset by -7670 km
UTM Easting (m)
Offset by -400 km

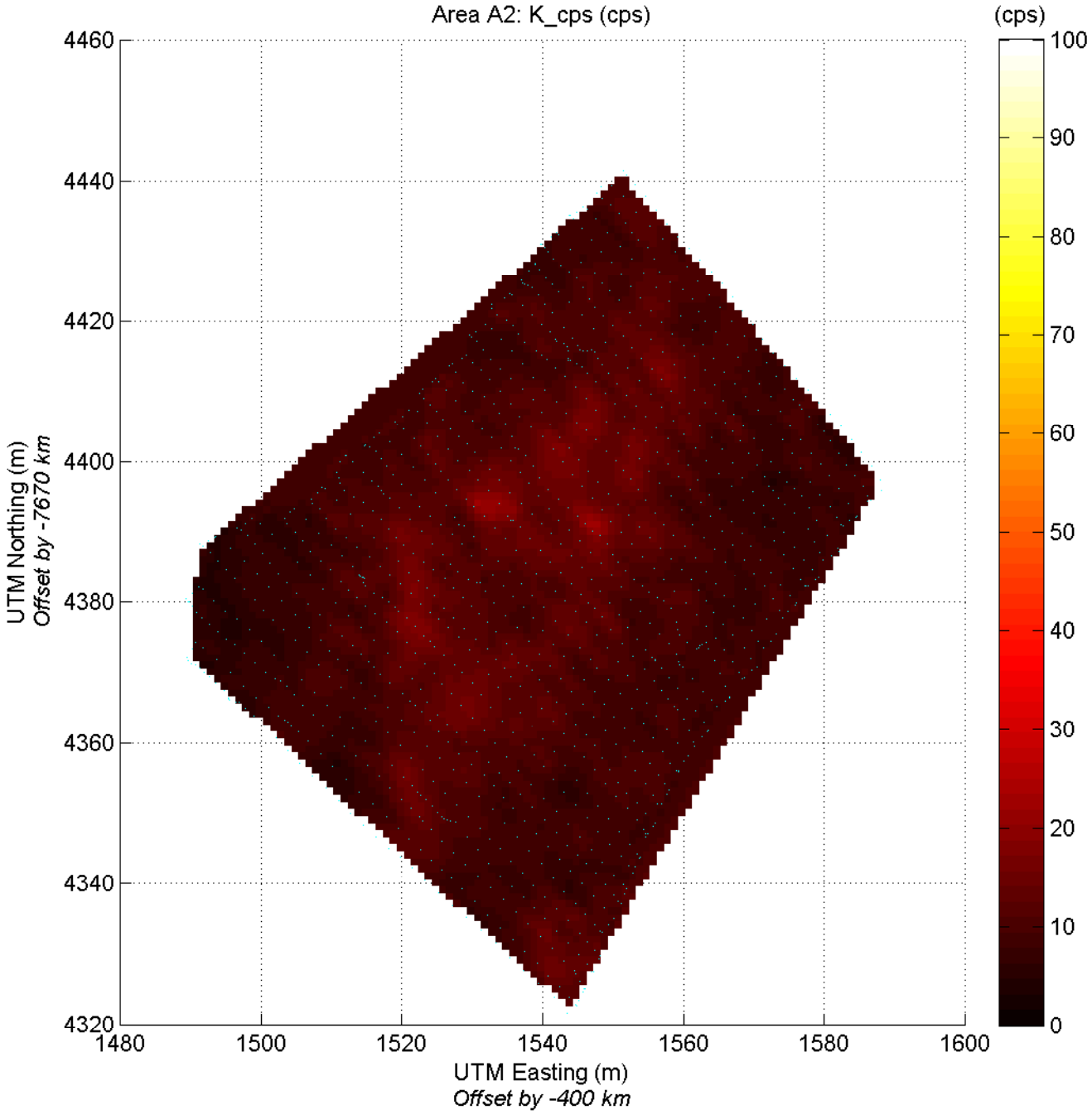
Area A2: K_cps (cps)
(cps)
100
90
80
70
60
50
40
30
20
10
0
4460
4440
4420
4400
4380
4360
4340
4320
1480
1500
1520
1540
1560
1580
1600
UTM Northing (m)
Offset by -7670 km
UTM Easting (m)
Offset by -400 km

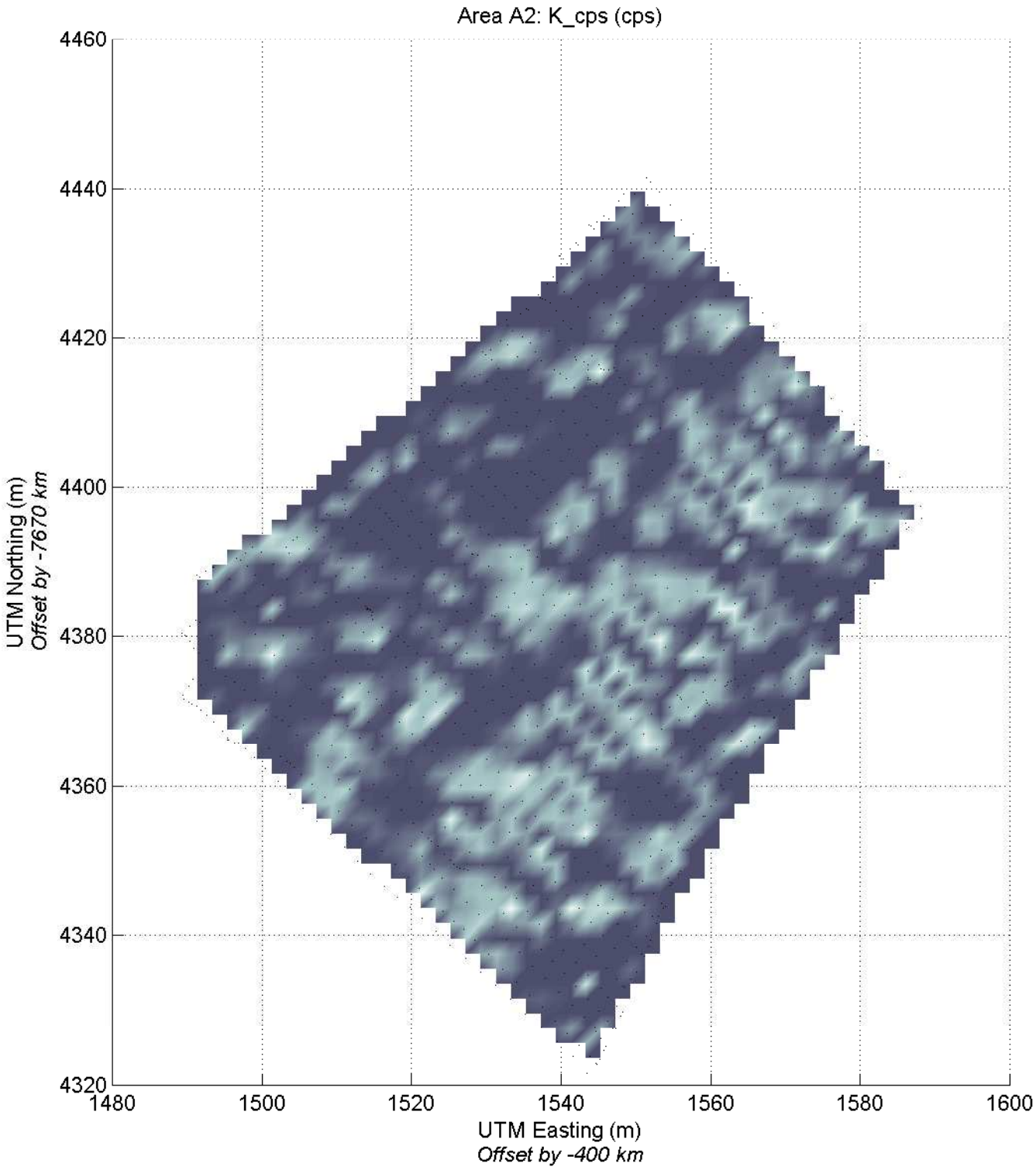
Area A2: K_cps (cps)
4460
4440
4420
4400
4380
4360
4340
4320
UTM Northing (m)
Offset by -7670 km
1480
1500
1520
1540
1560
1580
1600
UTM Easting (m)
Offset by -400 km

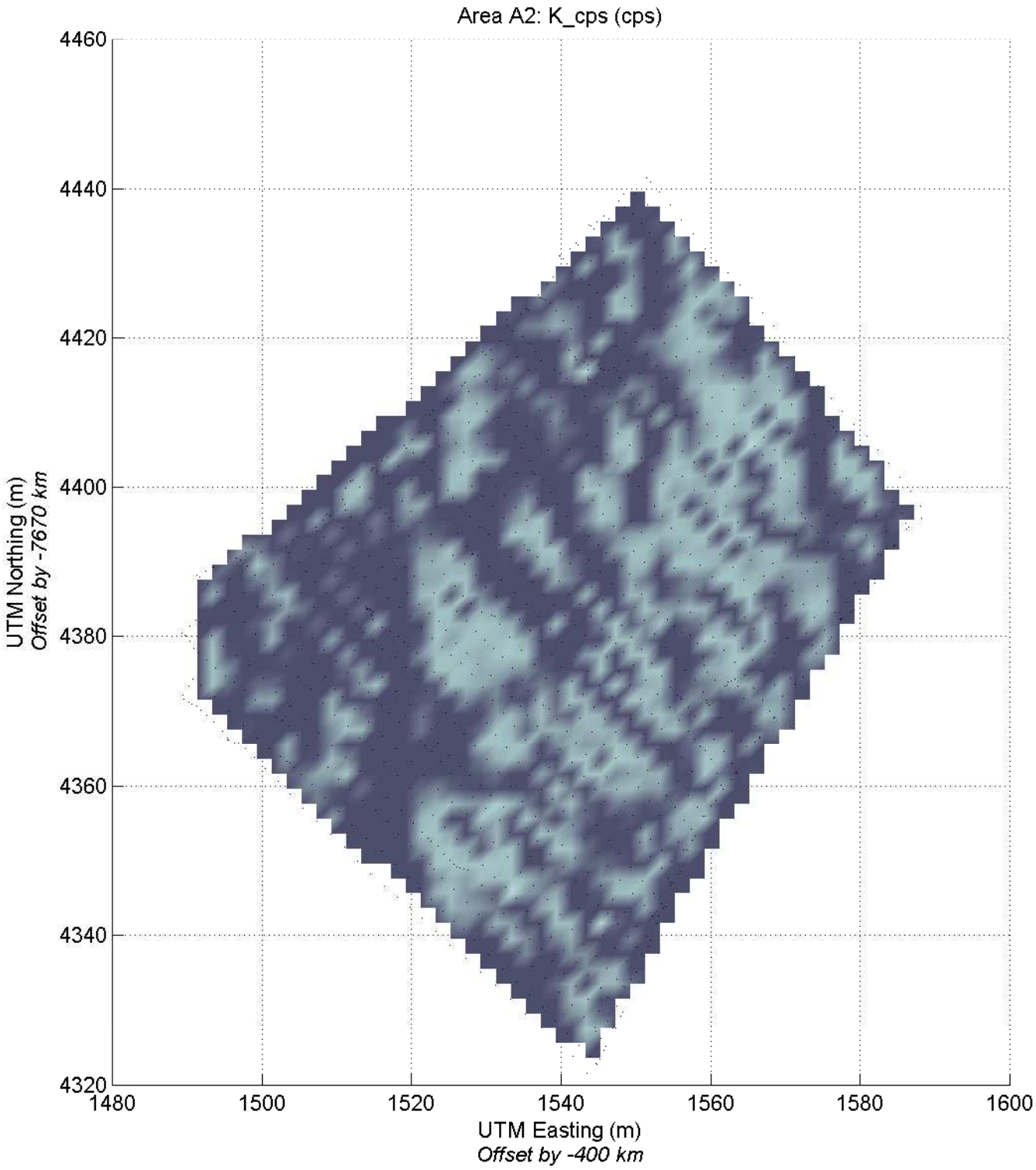
Area A2: K_cps (cps)
4460
4440
4420
4400
4380
4360
4340
4320
UTM Northing (m)
Offset by -7670 km
1480
1500
1520
1540
1560
1580
1600
UTM Easting (m)
Offset by -400 km

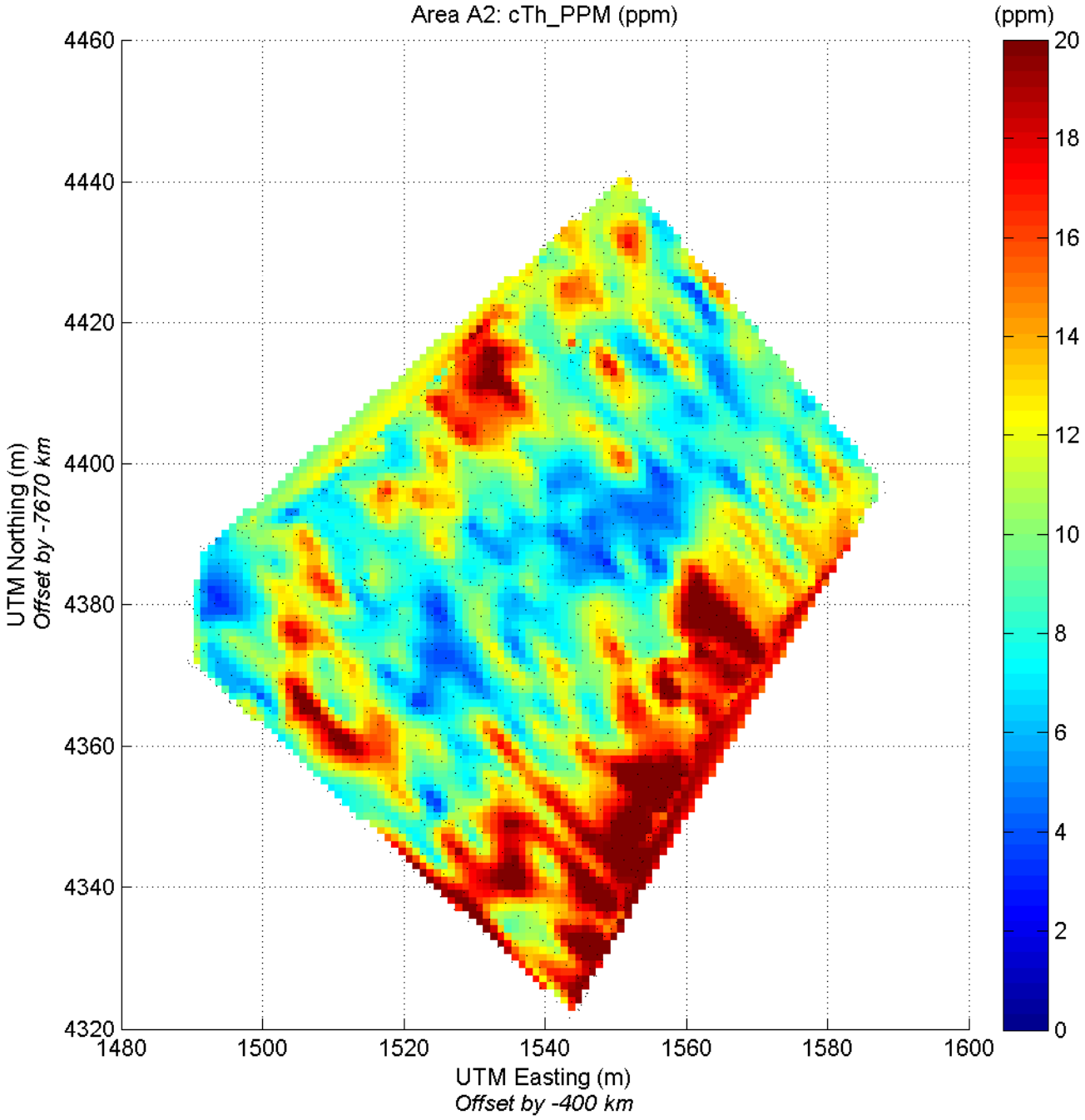
Area A2: cTh_PPM (ppm)
(ppm)
20
18
16
14
12
10
8
6
4
2
0
4460
4440
4420
4400
4380
4360
4340
4320
UTM Northing (m)
Offset by -7670 km
1480
1500
1520
1540
1560
1580
1600
UTM Easting (m)
Offset by -400 km

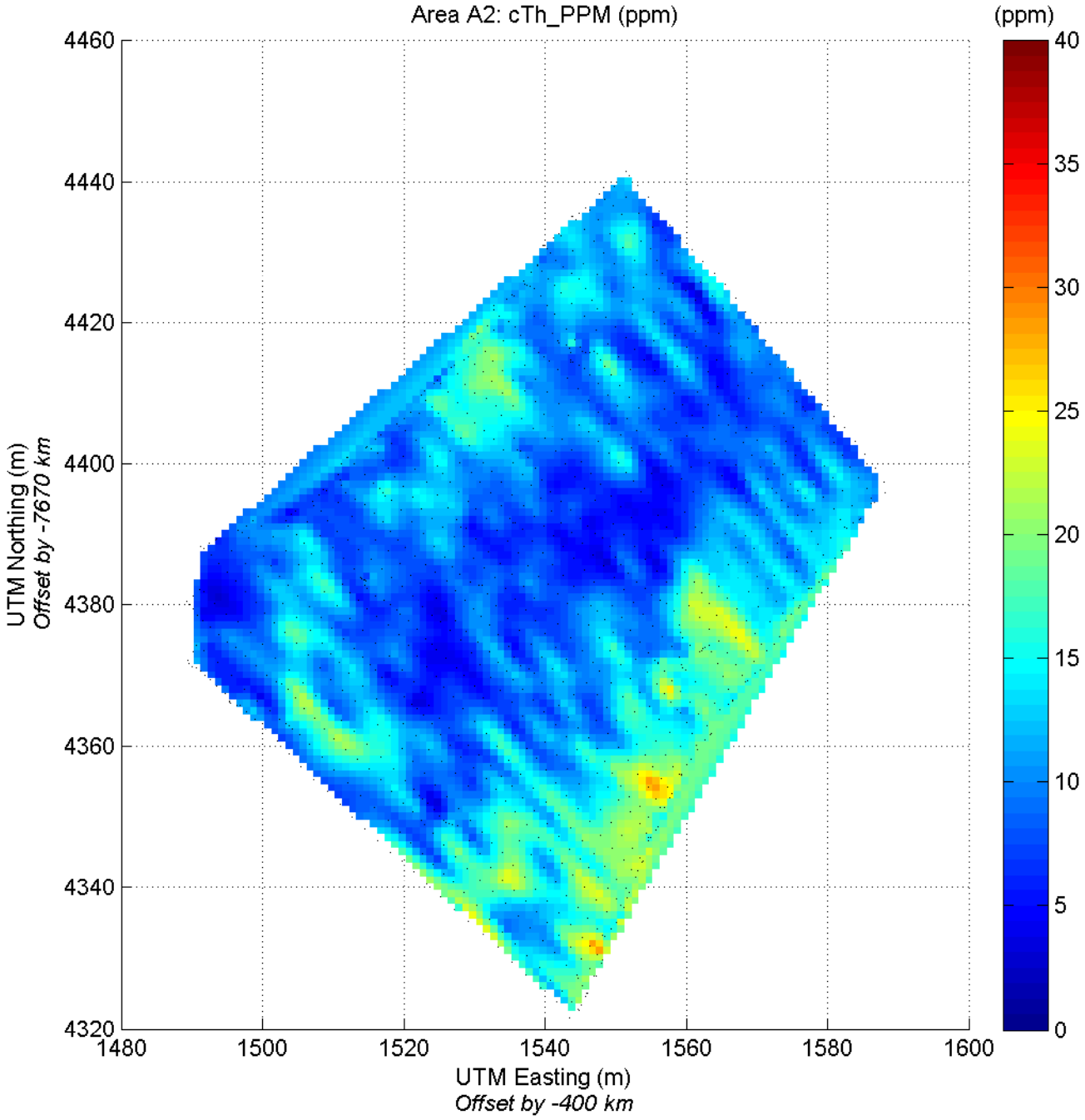
Area A2: cTh_PPM (ppm)
(ppm)
40
35
30
25
20
15
10
5
0
4460
4440
4420
4400
4380
4360
4340
4320
1480
1500
1520
1540
1560
1580
1600
UTM Northing (m)
Offset by -7670 km
UTM Easting (m)
Offset by -400 km

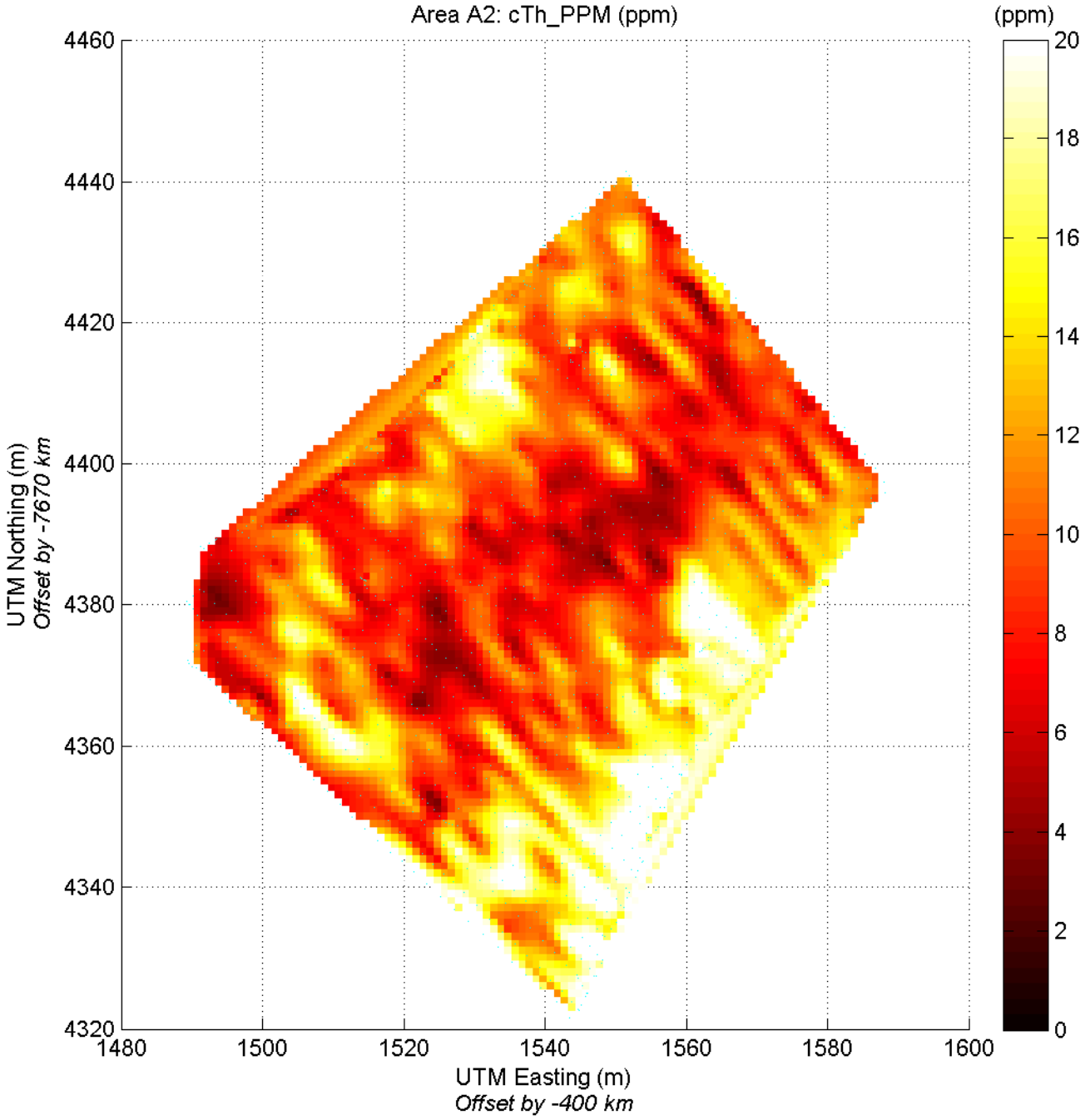
Area A2: cTh_PPM (ppm)
(ppm)
20
18
16
14
12
10
8
6
4
2
0
4460
4440
4420
4400
4380
4360
4340
4320
UTM Northing (m)
Offset by -7670 km
1480
1500
1520
1540
1560
1580
1600
UTM Easting (m)
Offset by -400 km

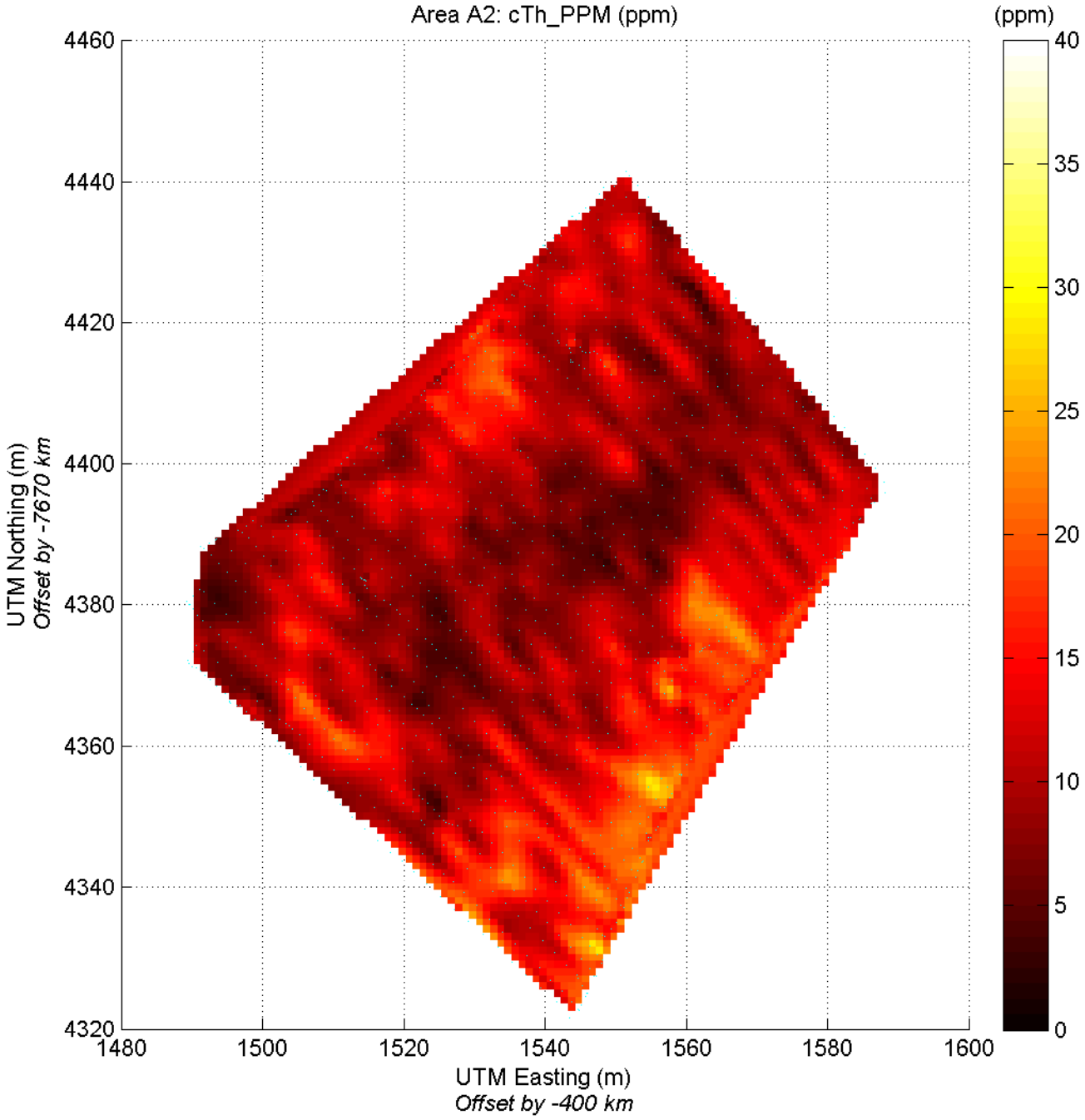
Area A2: cTh_PPM (ppm)
(ppm)
40
35
30
25
20
15
10
5
0
4460
4440
4420
4400
4380
4360
4340
4320
1480
1500
1520
1540
1560
1580
1600
UTM Northing (m)
Offset by -7670 km
UTM Easting (m)
Offset by -400 km

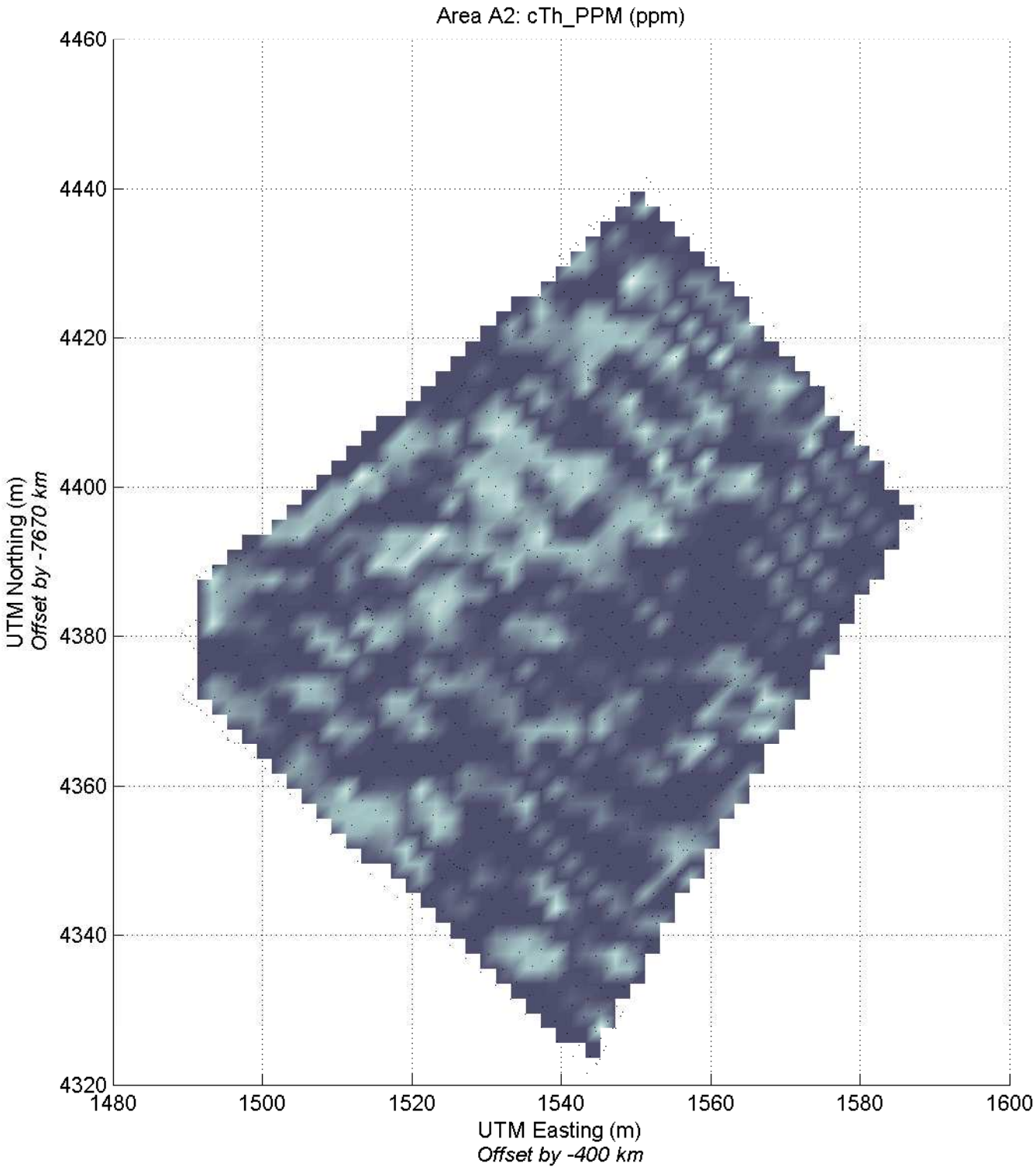
Area A2: cTh_PPM (ppm)
4460
4440
4420
4400
4380
4360
4340
4320
UTM Northing (m)
Offset by -7670 km
1480
1500
1520
1540
1560
1580
1600
UTM Easting (m)
Offset by -400 km

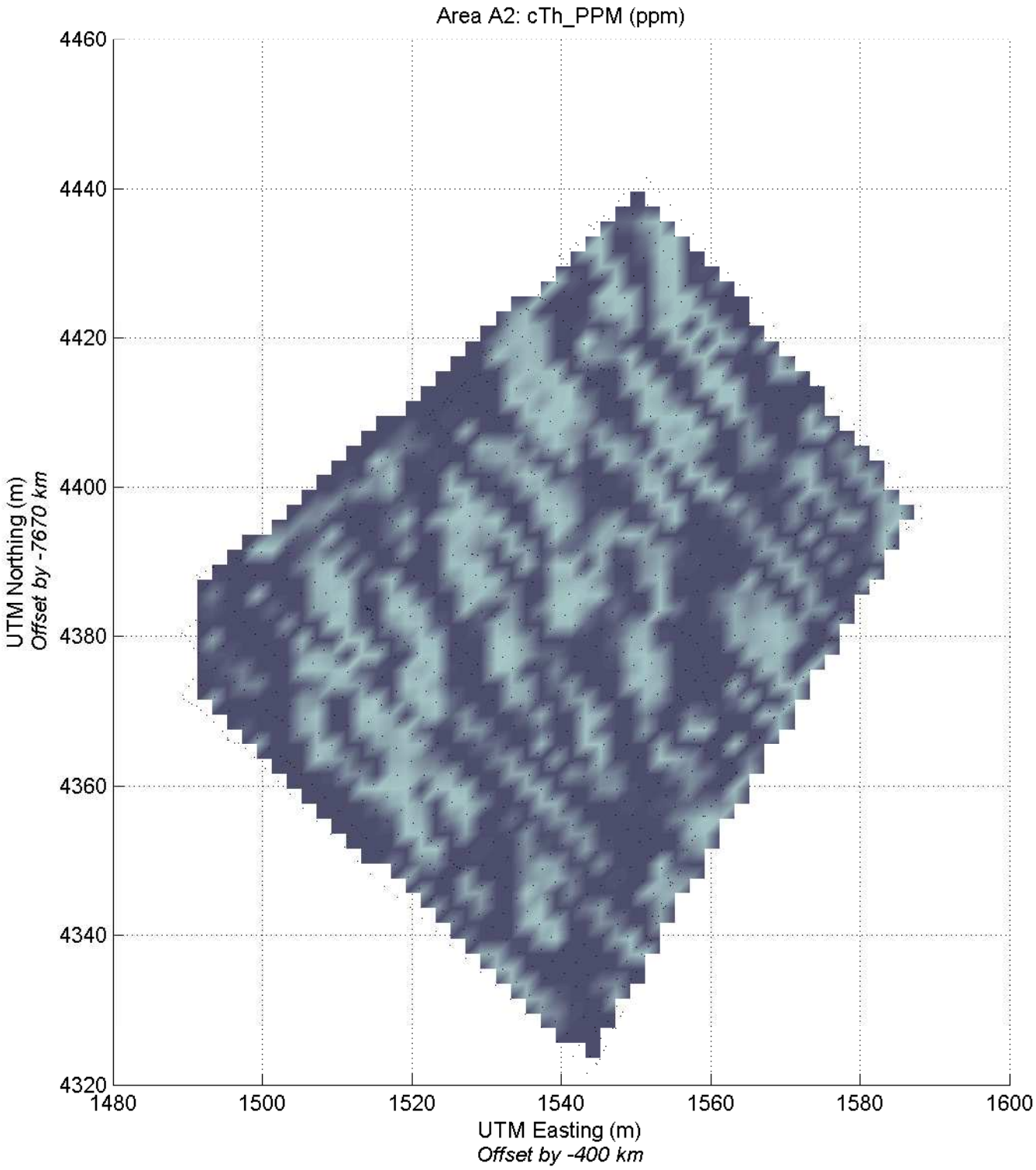
Area A2: cTh_PPM (ppm)
4460
4440
4420
4400
4380
4360
4340
4320
UTM Northing (m)
Offset by -7670 km
1480
1500
1520
1540
1560
1580
1600
UTM Easting (m)
Offset by -400 km

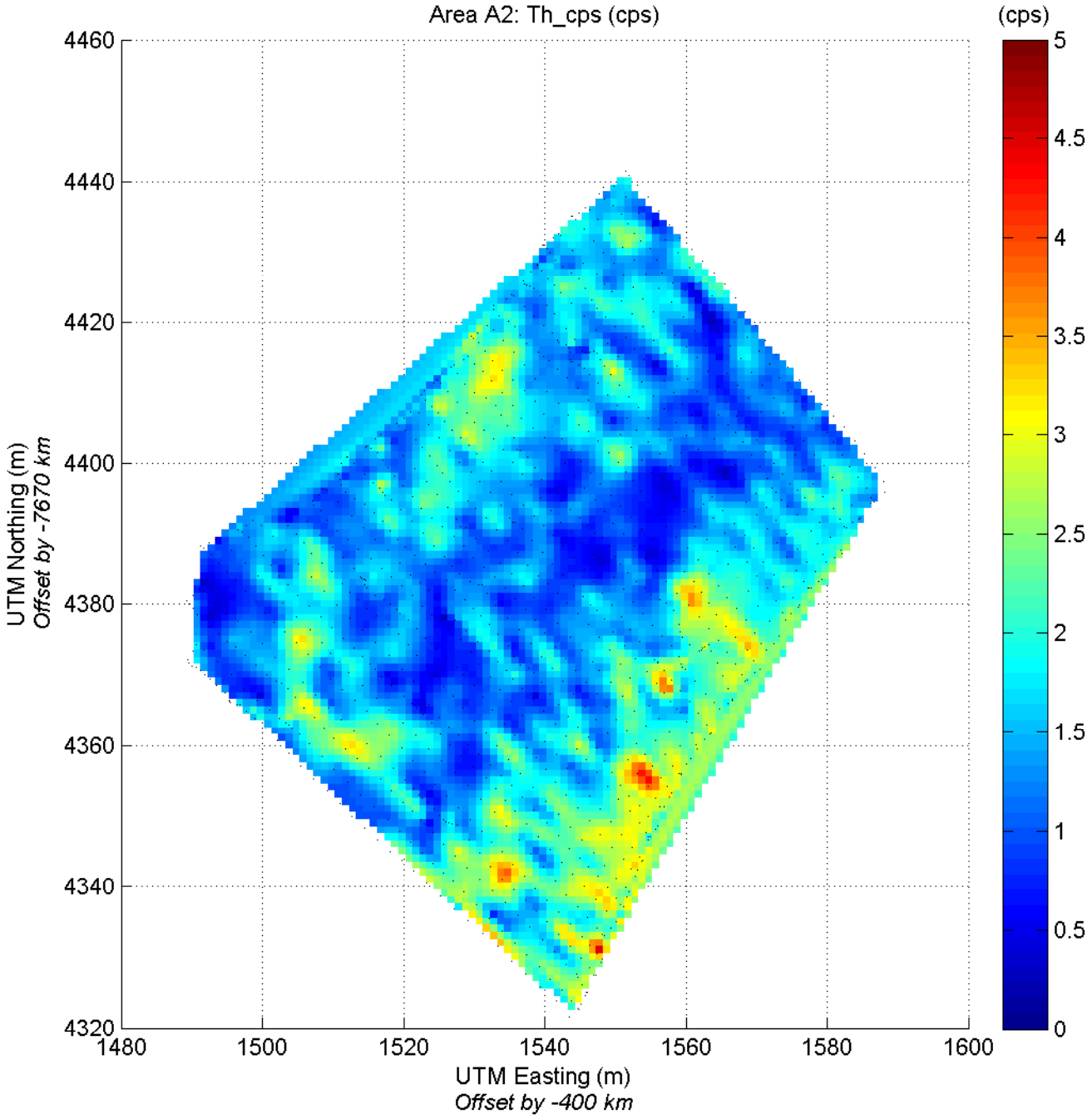
Area A2: Th_cps (cps)
(cps)
5
4.5
4
3.5
3
2.5
2
1.5
1
0.5
0
4460
4440
4420
4400
4380
4360
4340
4320
1480
1500
1520
1540
1560
1580
1600
UTM Northing (m)
Offset by -7670 km
UTM Easting (m)
Offset by -400 km

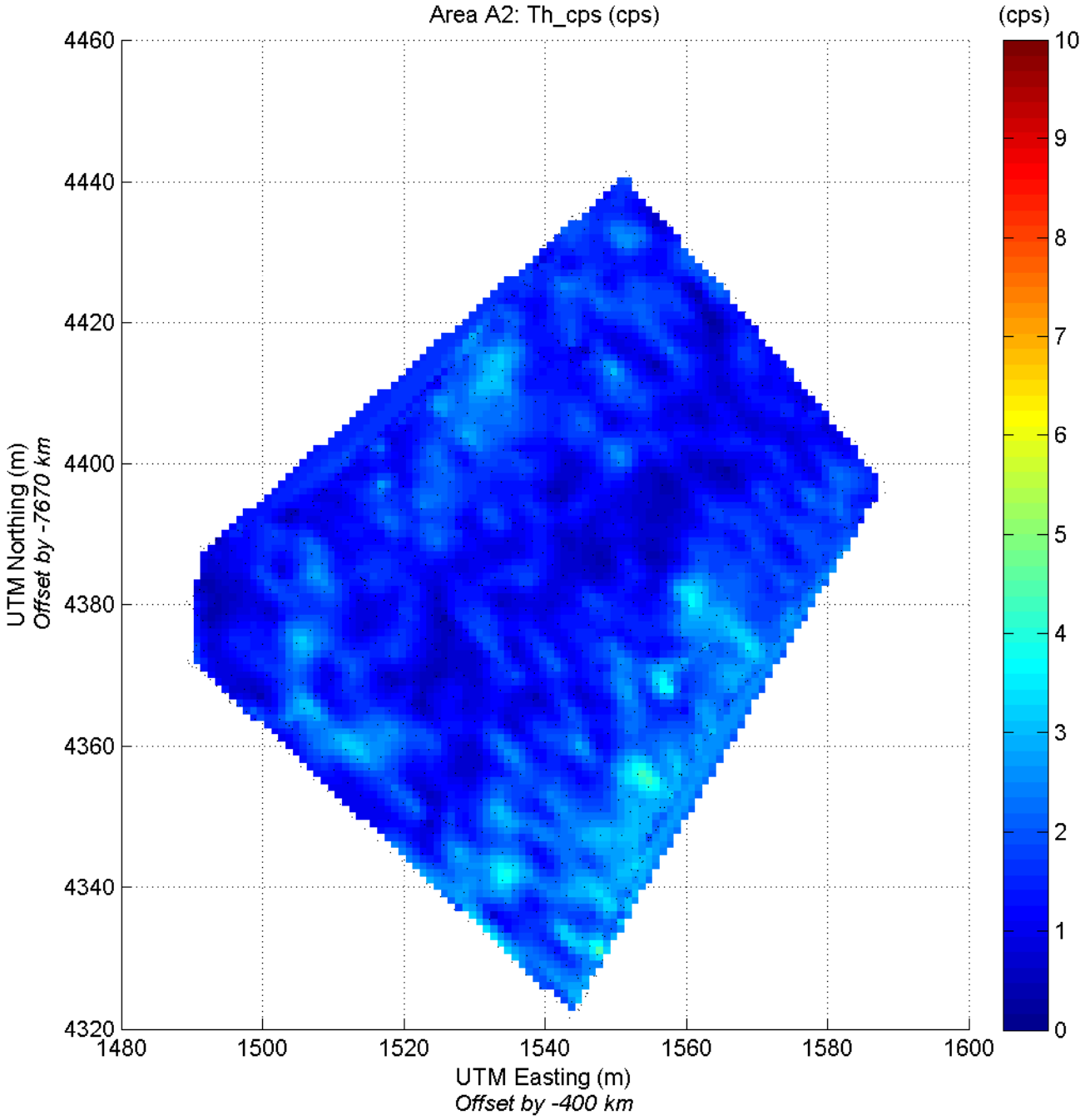
Area A2: Th_cps (cps)
(cps)
10
9
8
7
6
5
4
3
2
1
0
4460
4440
4420
4400
4380
4360
4340
4320
1480
1500
1520
1540
1560
1580
1600
UTM Northing (m)
Offset by -7670 km
UTM Easting (m)
Offset by -400 km

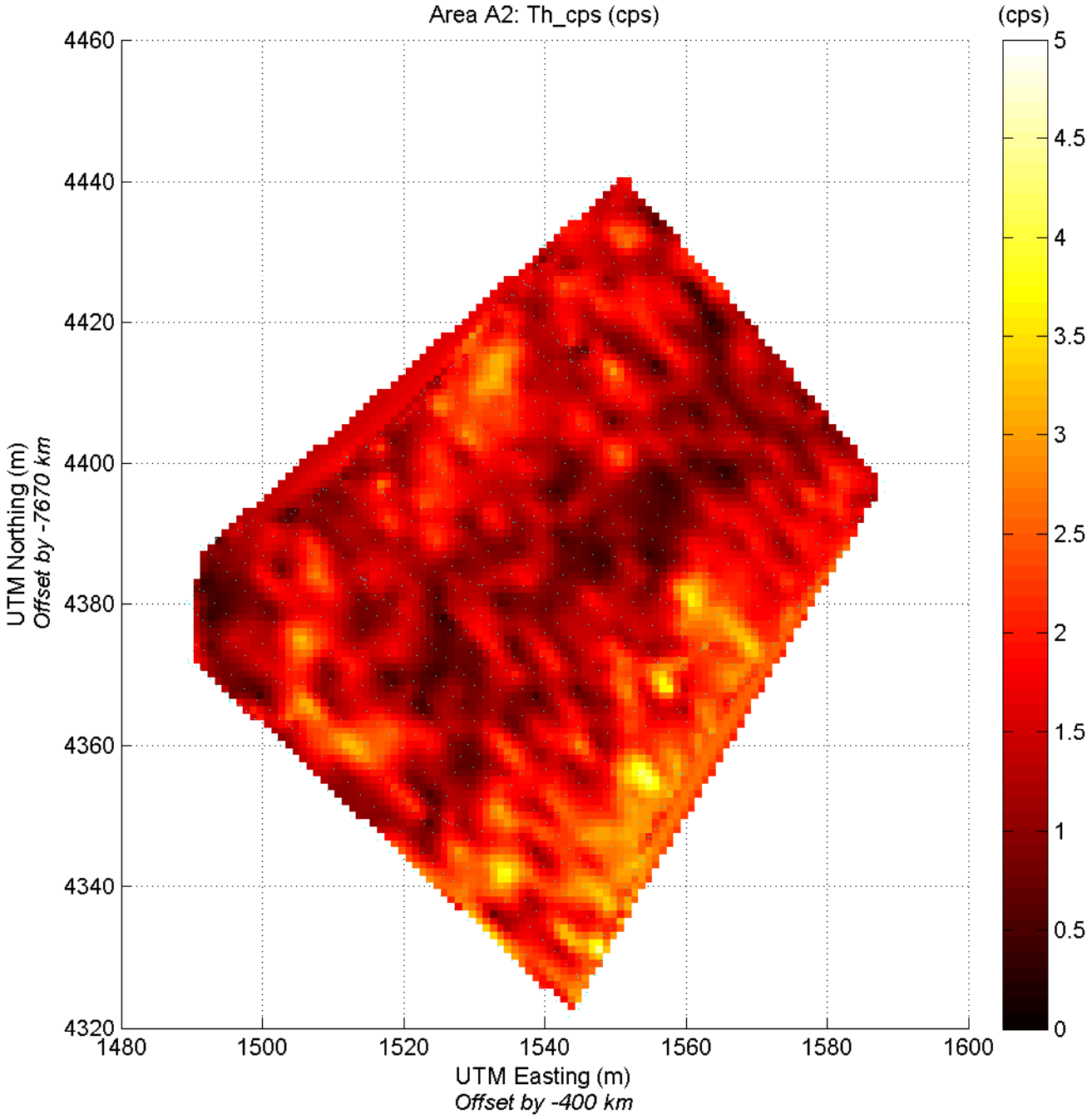
Area A2: Th_cps (cps)
(cps)
5
4.5
4
3.5
3
2.5
2
1.5
1
0.5
0
4460
4440
4420
4400
4380
4360
4340
4320
1480
1500
1520
1540
1560
1580
1600
UTM Northing (m)
Offset by -7670 km
UTM Easting (m)
Offset by -400 km

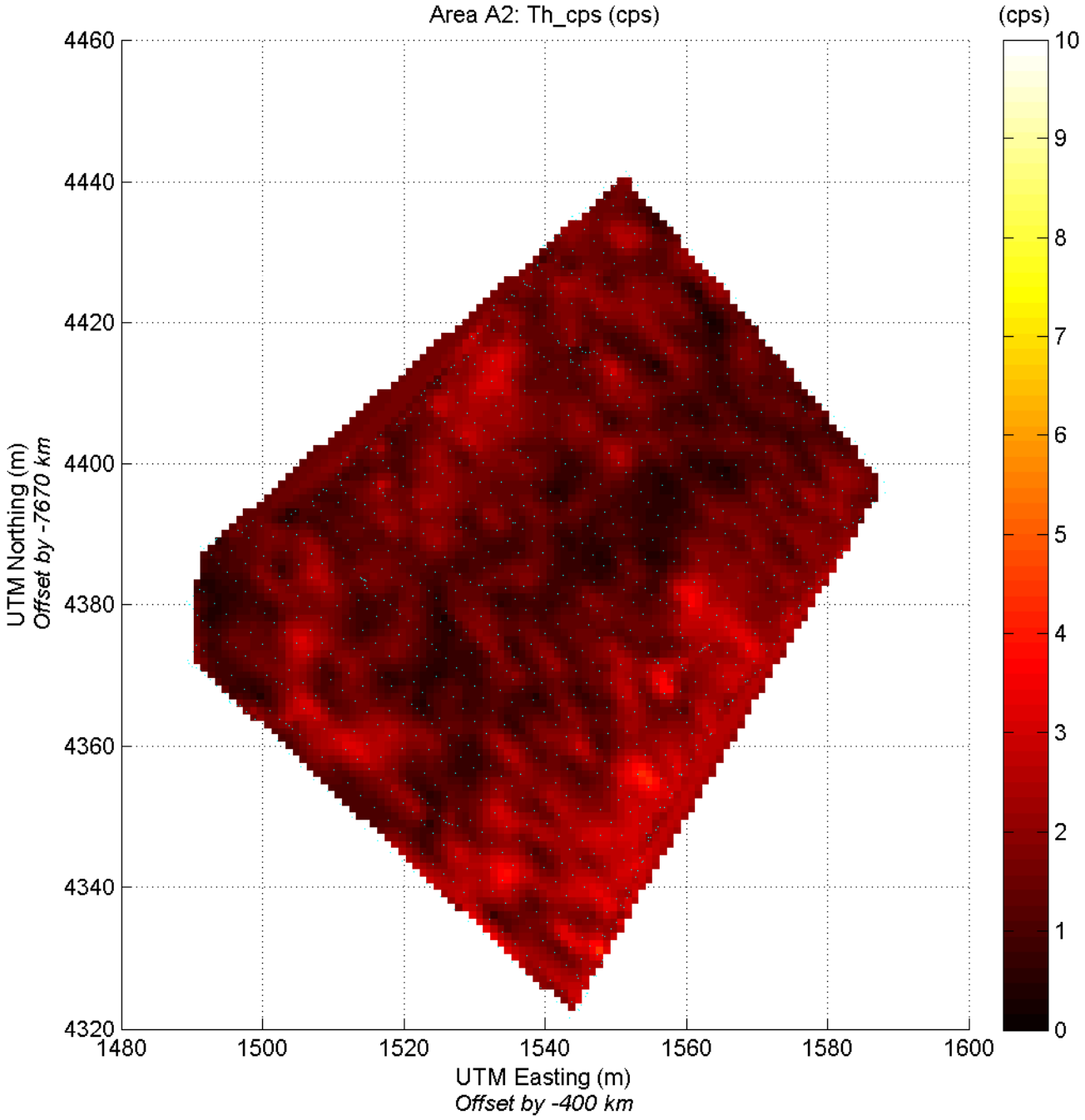
Area A2: Th_cps (cps)
(cps)
10
9
8
7
6
5
4
3
2
1
0
4460
4440
4420
4400
4380
4360
4340
4320
1480
1500
1520
1540
1560
1580
1600
UTM Northing (m)
Offset by -7670 km
UTM Easting (m)
Offset by -400 km

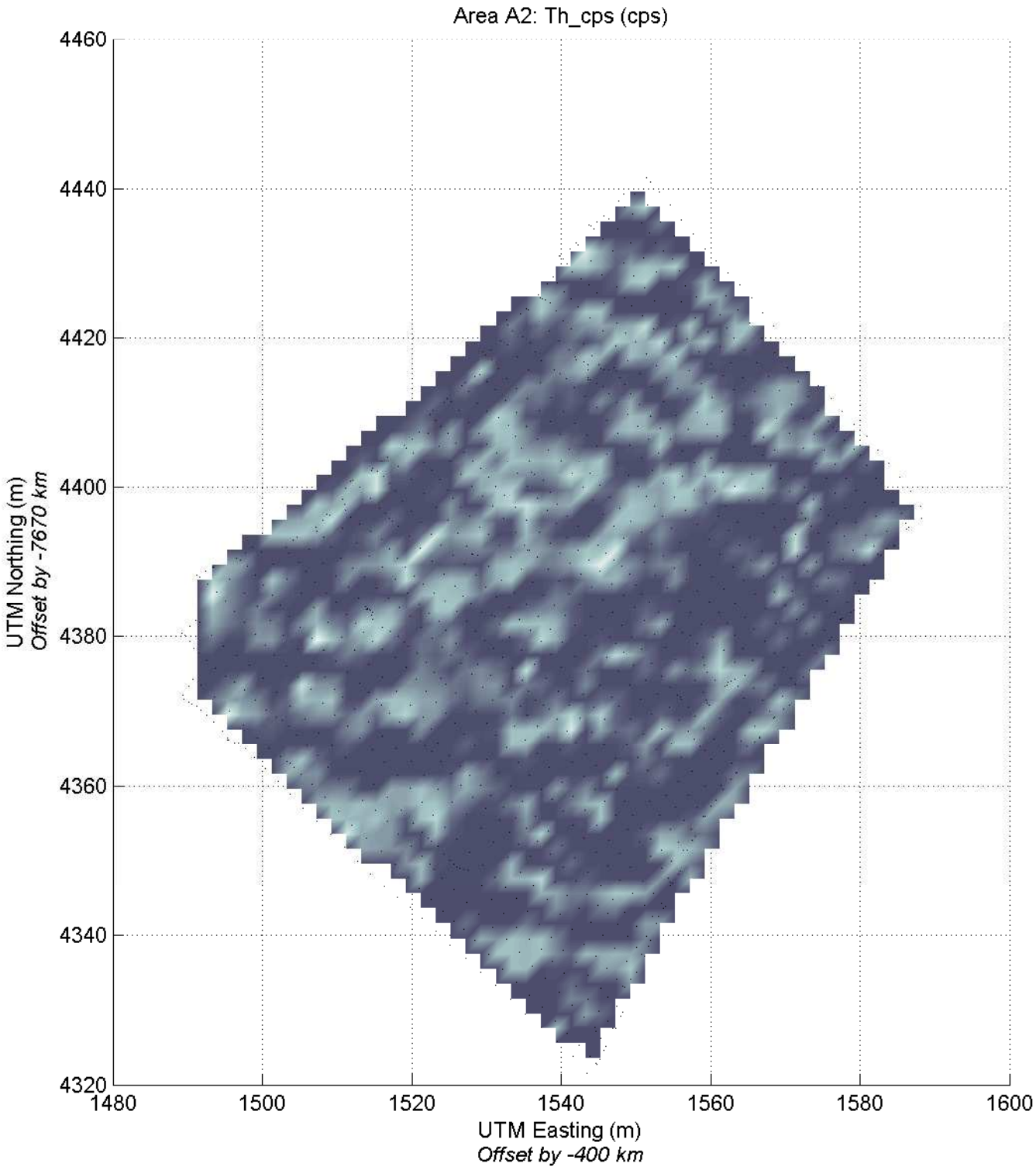
Area A2: Th_cps (cps)
4460
4440
4420
4400
4380
4360
4340
4320
UTM Northing (m)
Offset by -7670 km
1480
1500
1520
1540
1560
1580
1600
UTM Easting (m)
Offset by -400 km

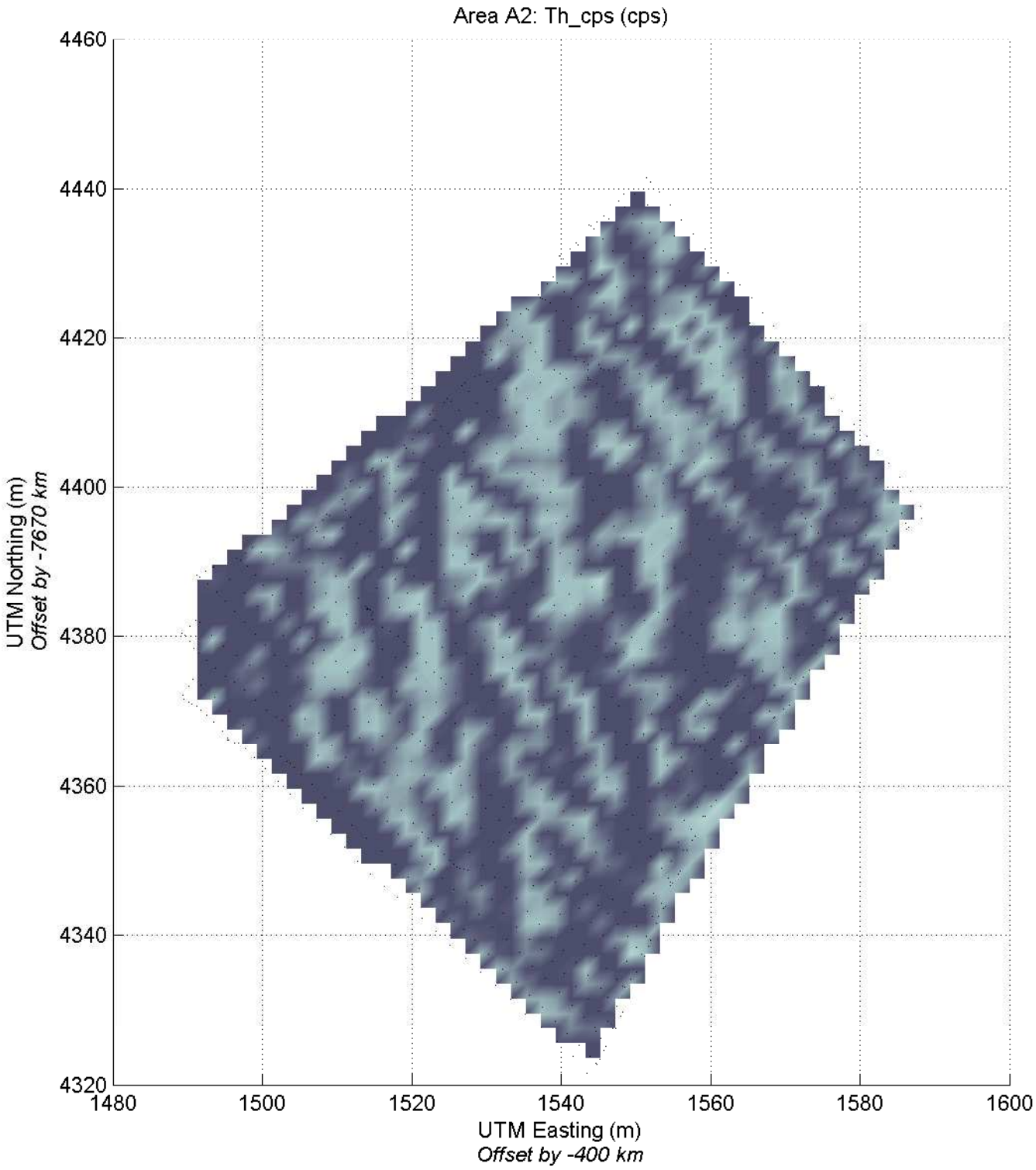
Area A2: Th_cps (cps)
4460
4440
4420
4400
4380
4360
4340
4320
UTM Northing (m)
Offset by -7670 km
1480
1500
1520
1540
1560
1580
1600
UTM Easting (m)
Offset by -400 km

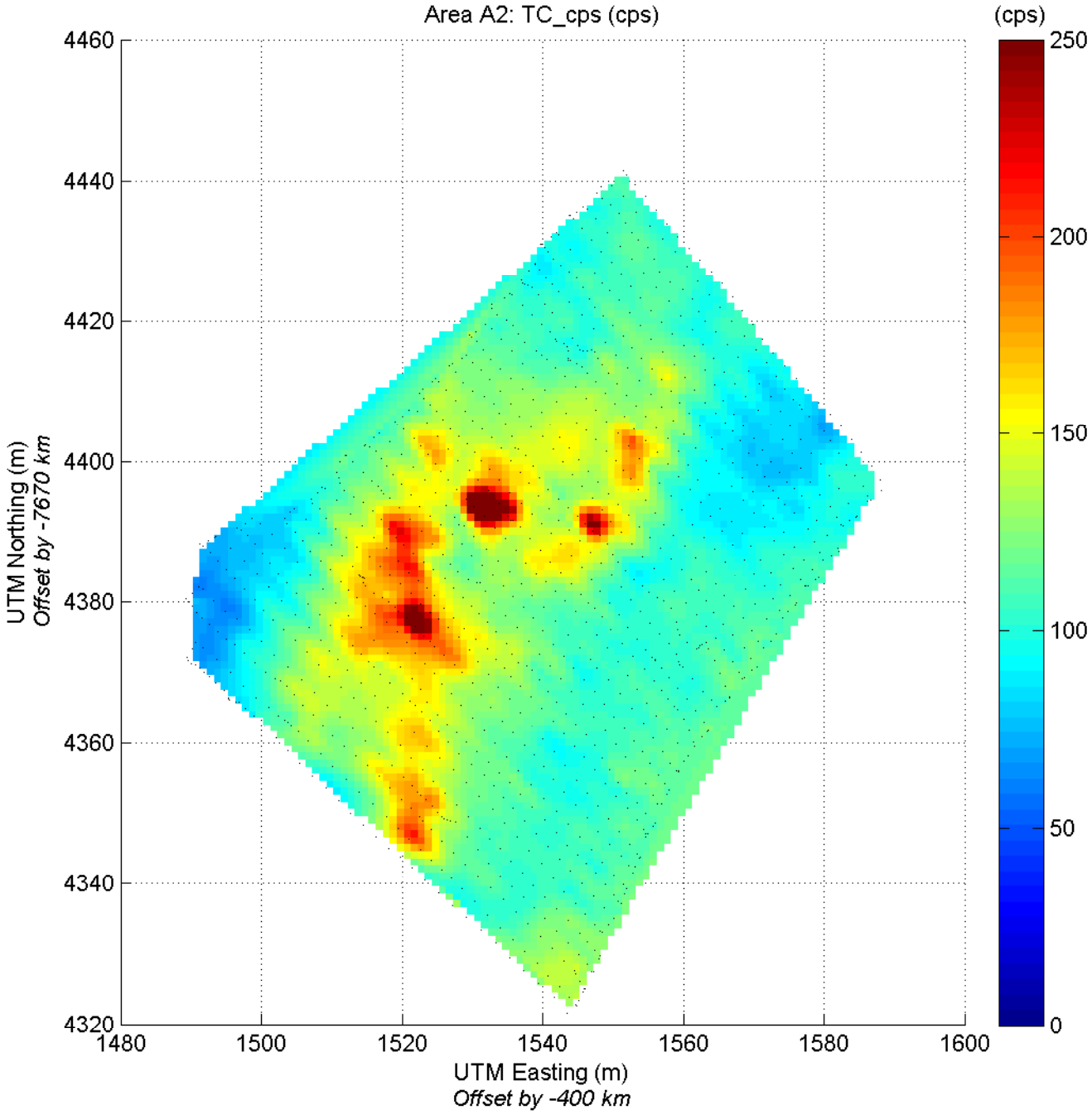
Area A2: TC_cps (cps)
(cps)
250
200
150
100
50
0
4460
4440
4420
4400
4380
4360
4340
4320
1480
1500
1520
1540
1560
1580
1600
UTM Northing (m)
Offset by -7670 km
UTM Easting (m)
Offset by -400 km

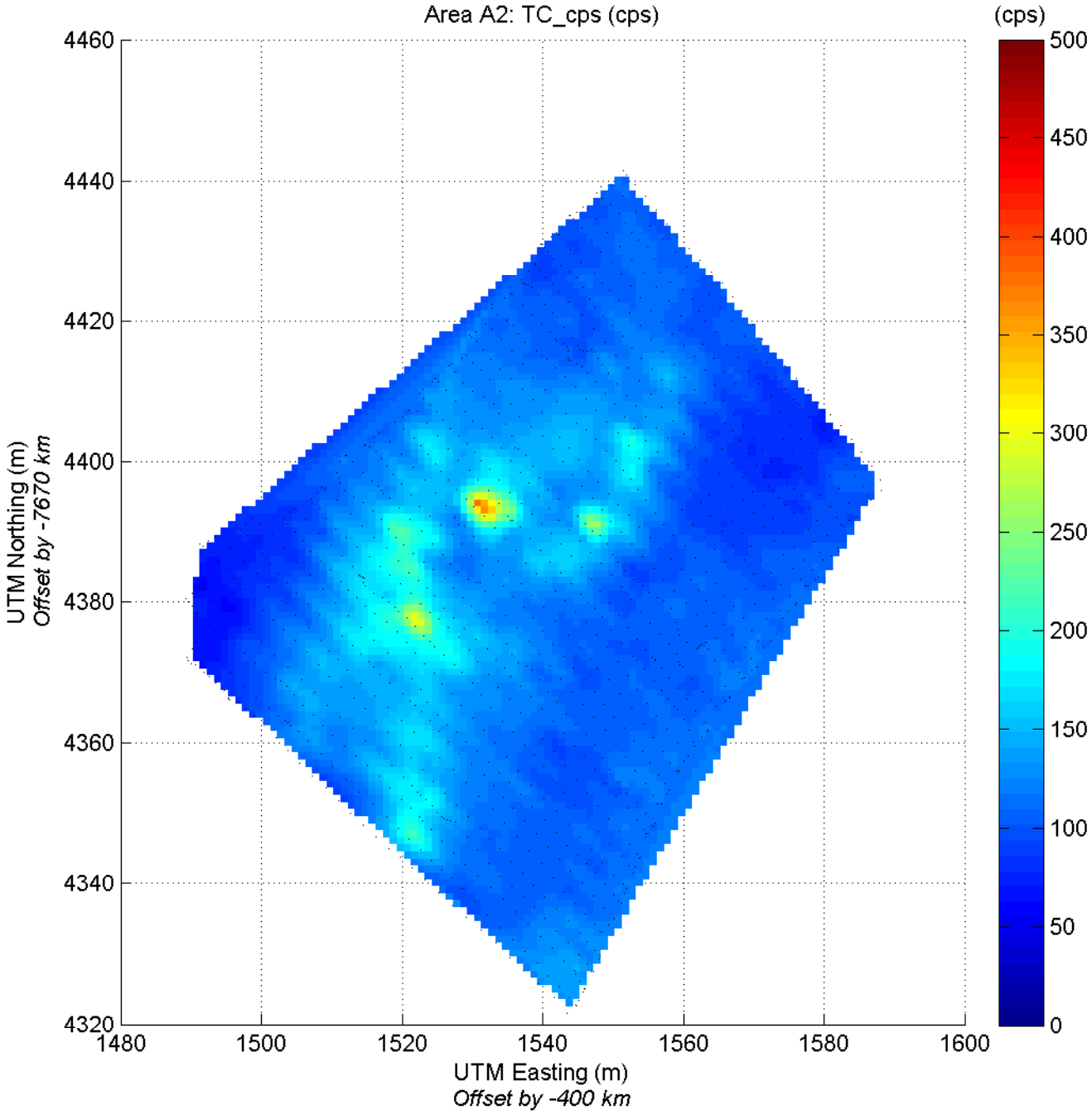
Area A2: TC_cps (cps)
(cps)
500
450
400
350
300
250
200
150
100
50
0
4460
4440
4420
4400
4380
4360
4340
4320
1480
1500
1520
1540
1560
1580
1600
UTM Northing (m)
Offset by -7670 km
UTM Easting (m)
Offset by -400 km

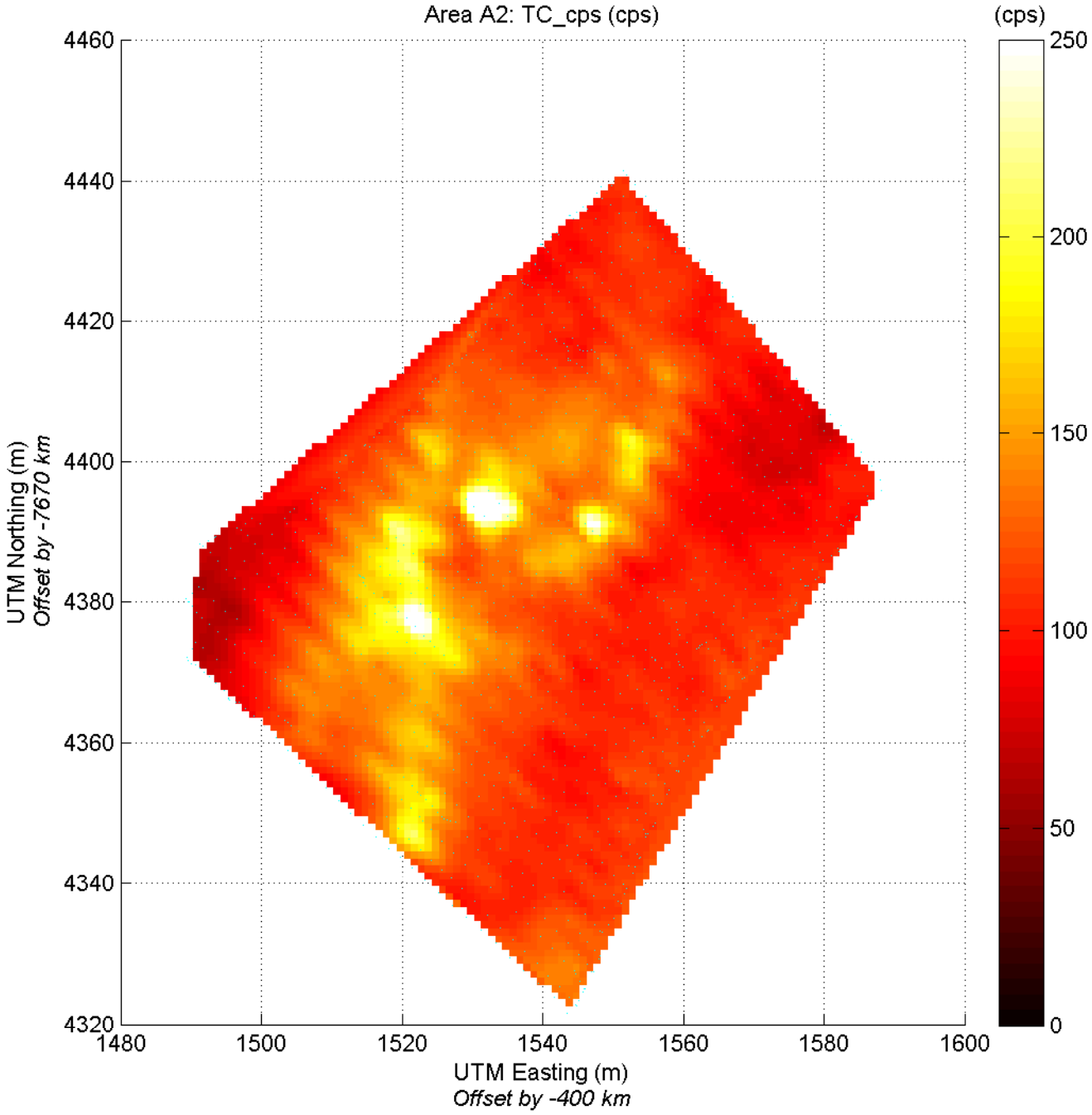
Area A2: TC_cps (cps)
(cps)
250
200
150
100
50
0
4460
4440
4420
4400
4380
4360
4340
4320
1480
1500
1520
1540
1560
1580
1600
UTM Northing (m)
Offset by -7670 km
UTM Easting (m)
Offset by -400 km

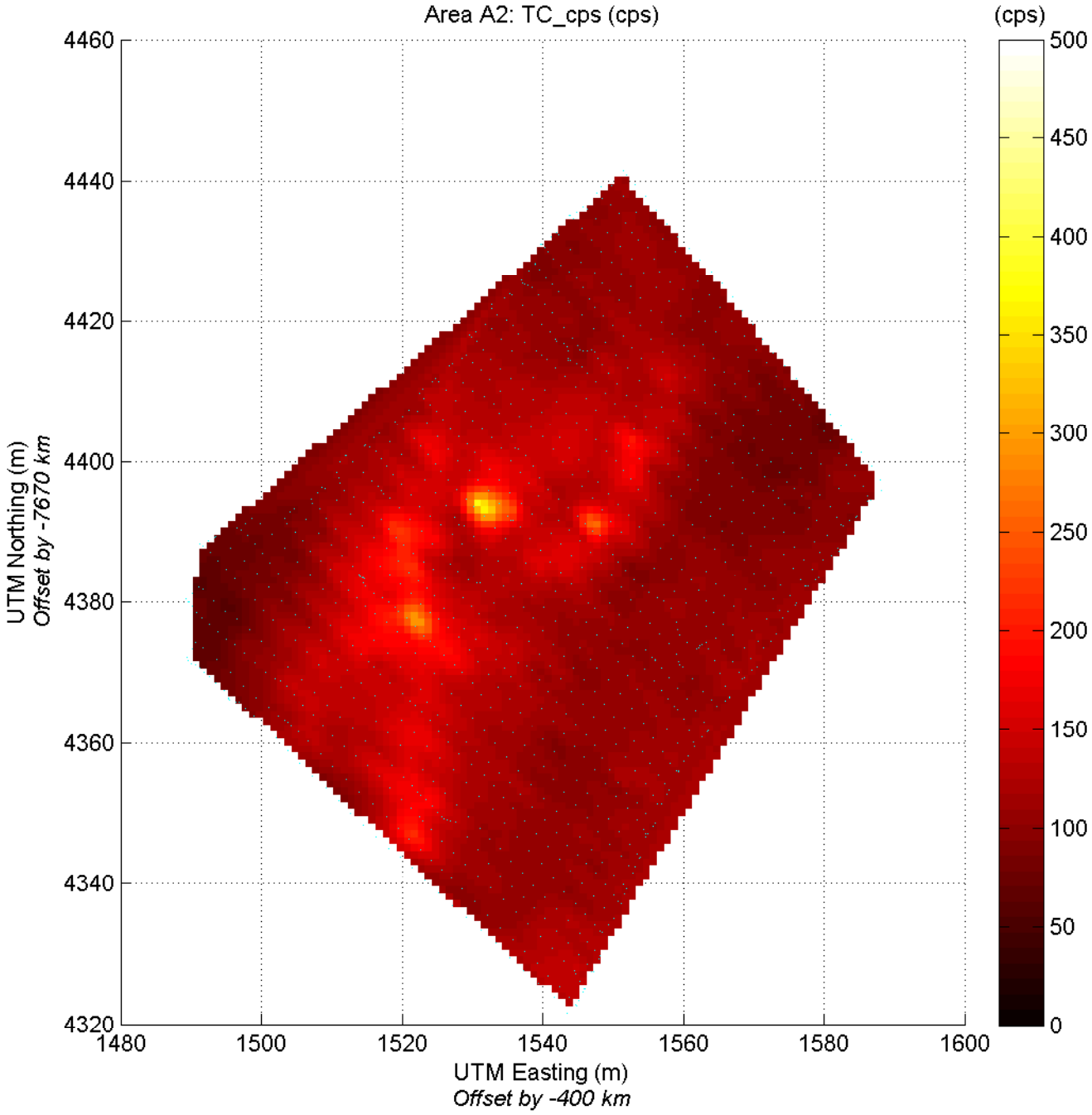
Area A2: TC_cps (cps)
(cps)
500
450
400
350
300
250
200
150
100
50
0
4460
4440
4420
4400
4380
4360
4340
4320
1480
1500
1520
1540
1560
1580
1600
UTM Northing (m)
Offset by -7670 km
UTM Easting (m)
Offset by -400 km

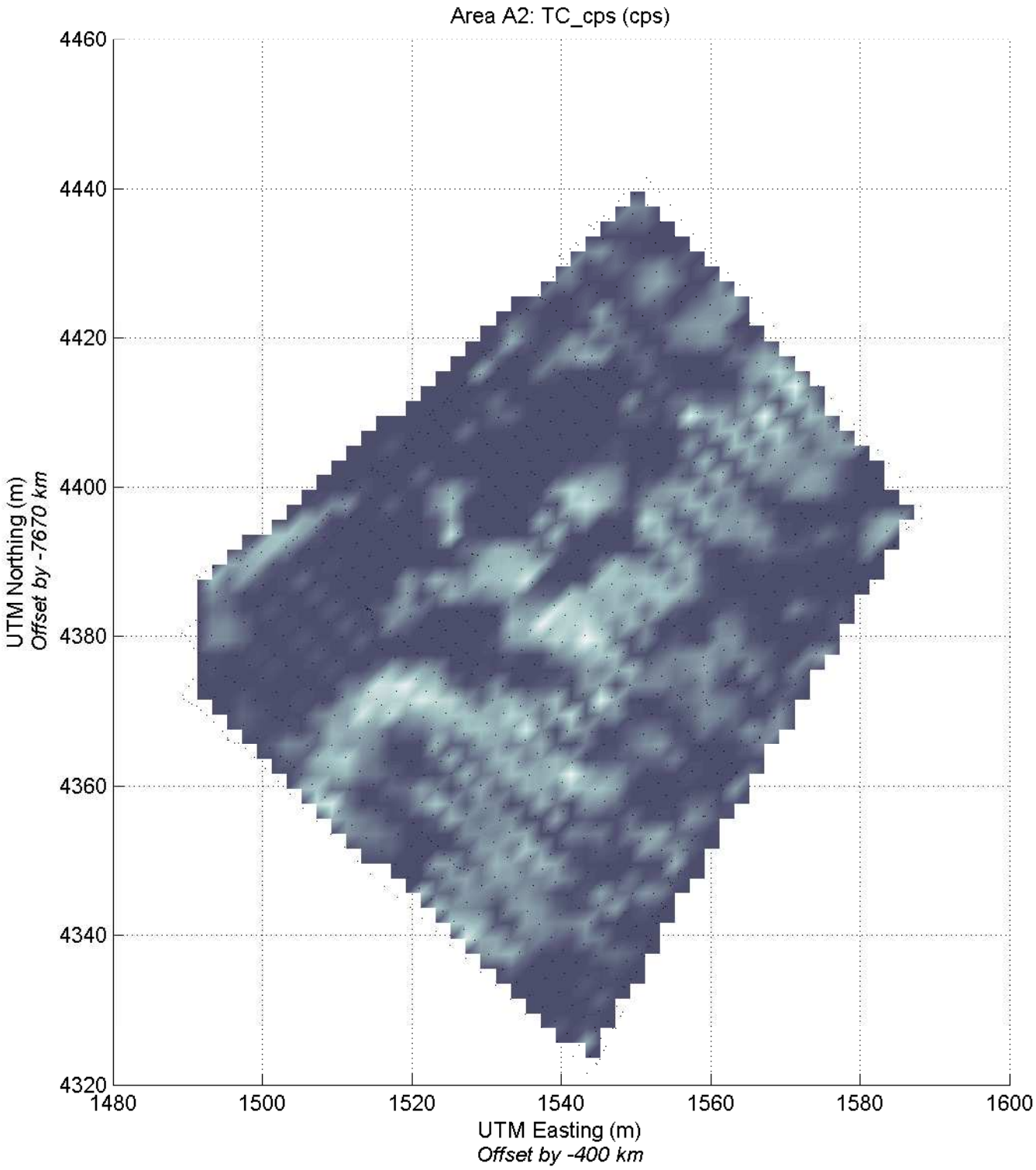
Area A2: TC_cps (cps)
4460
4440
4420
4400
4380
4360
4340
4320
UTM Northing (m)
Offset by -7670 km
1480
1500
1520
1540
1560
1580
1600
UTM Easting (m)
Offset by -400 km

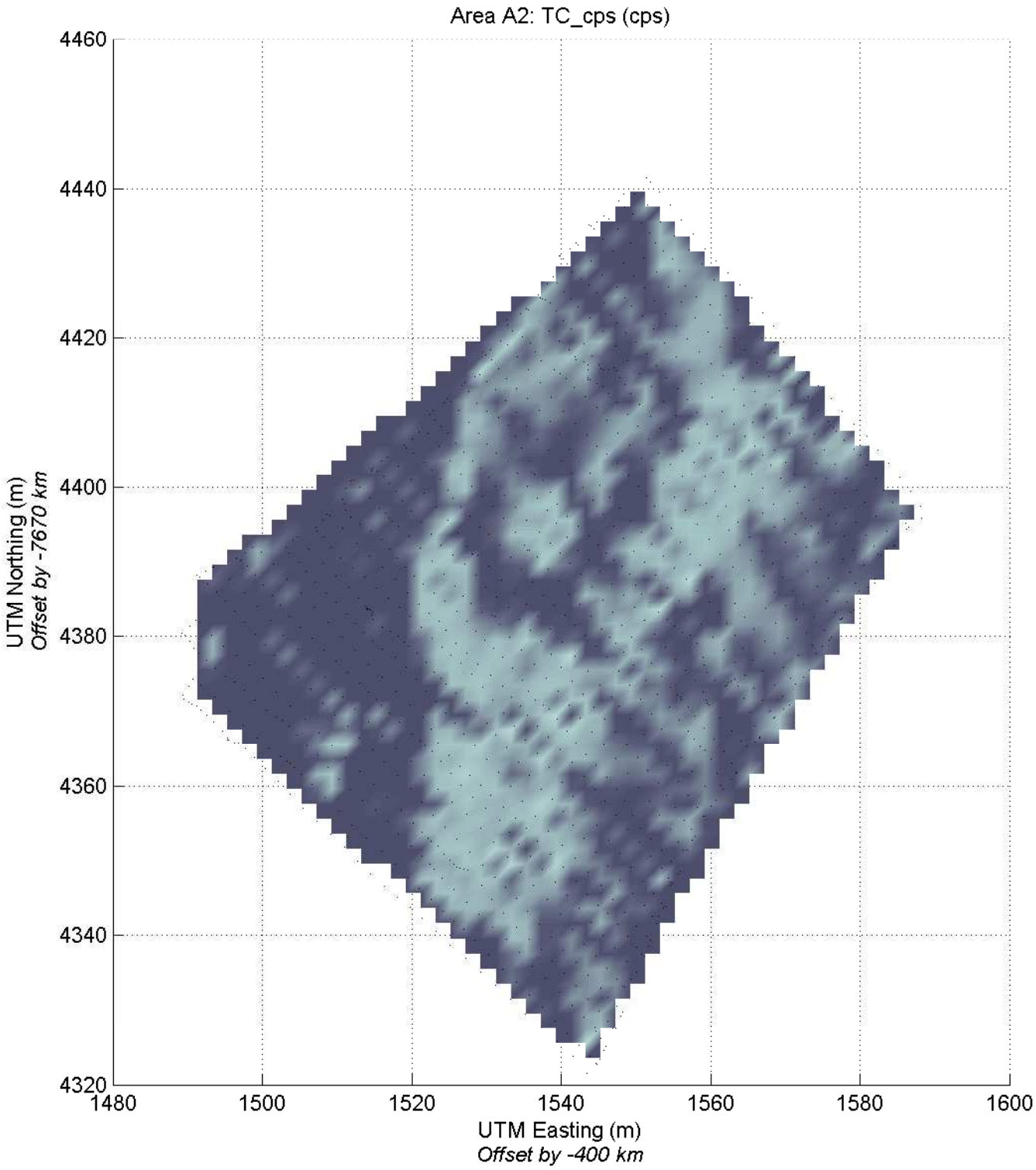
Area A2: TC_cps (cps)
4460
4440
4420
4400
4380
4360
4340
4320
UTM Northing (m)
Offset by -7670 km
1480
1500
1520
1540
1560
1580
1600
UTM Easting (m)
Offset by -400 km

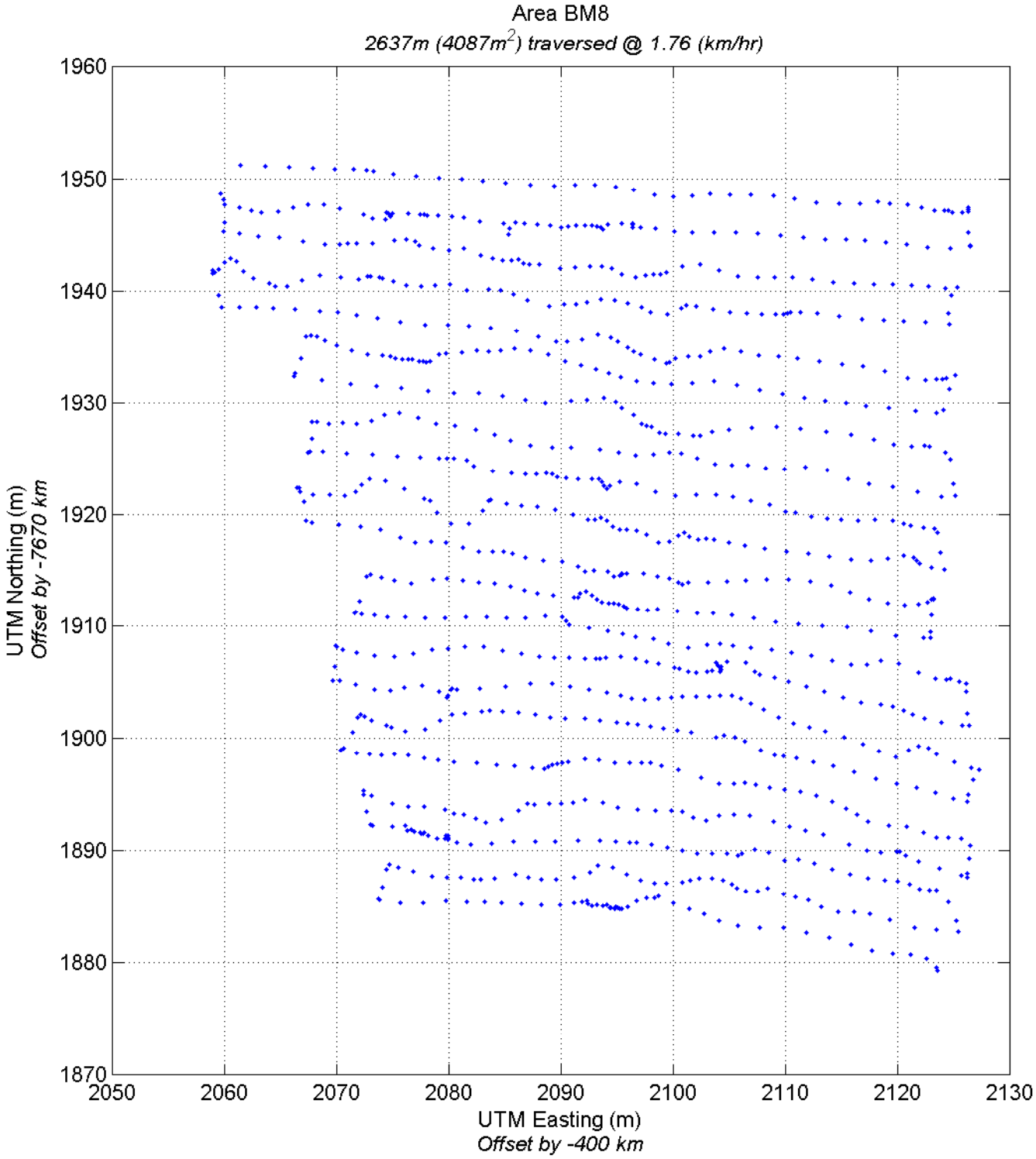
Area BM8
2637m (4087m^2) traversed @ 1.76 (km/hr)
1960
1950
1940
1930
1920
1910
1900
1890
1880
1870
UTM Northing (m)
Offset by -7670 km
2050
2060
2070
2080
2090
2100
2110
2120
2130
UTM Easting (m)
Offset by -400 km

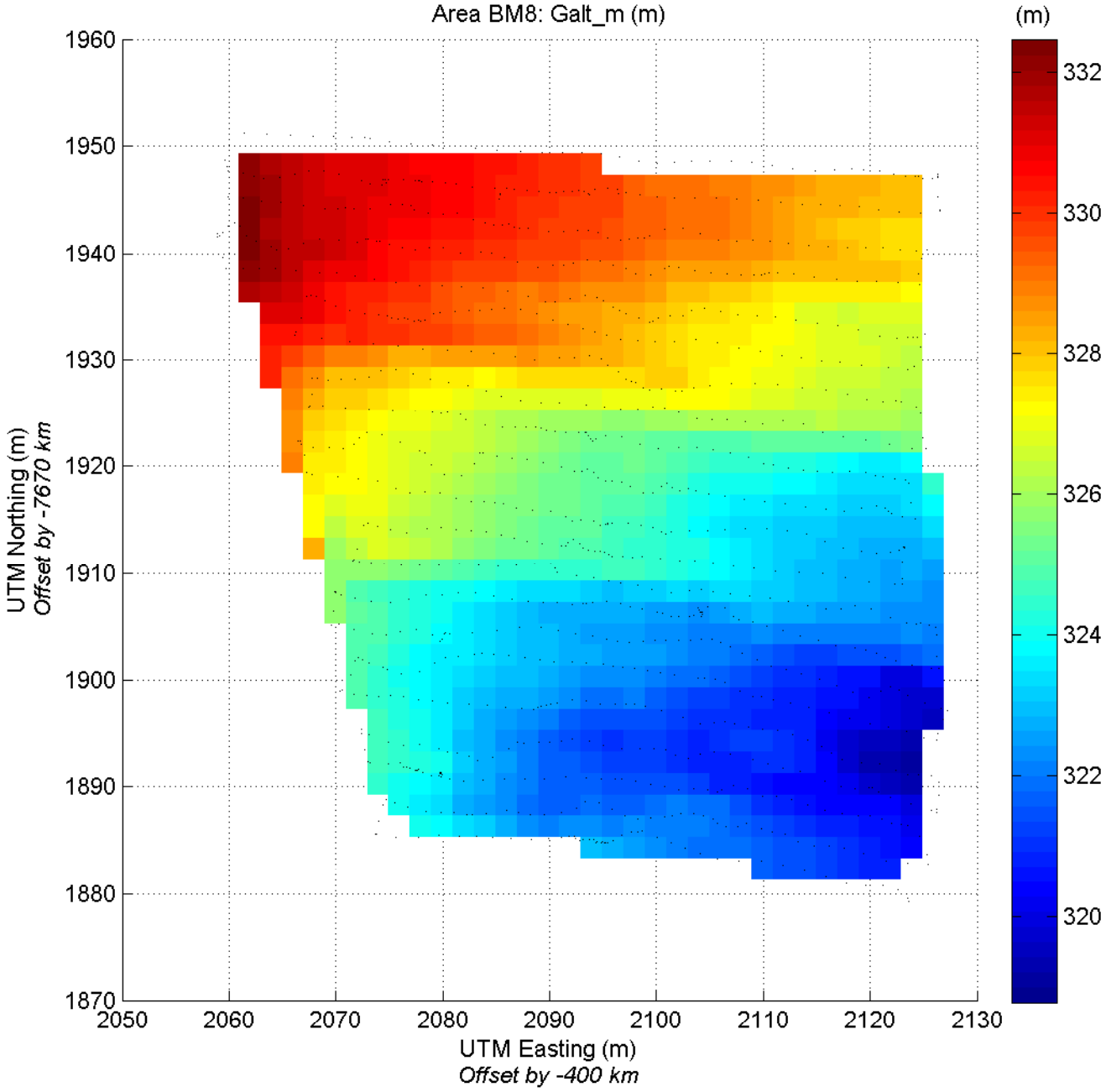
Area BM8: Galt_m (m)
(m)
332
330
328
326
324
322
320
1960
1950
1940
1930
1920
1910
1900
1890
1880
1870
UTM Northing (m)
Offset by -7670 km
2050
2060
2070
2080
2090
2100
2110
2120
2130
UTM Easting (m)
Offset by -400 km

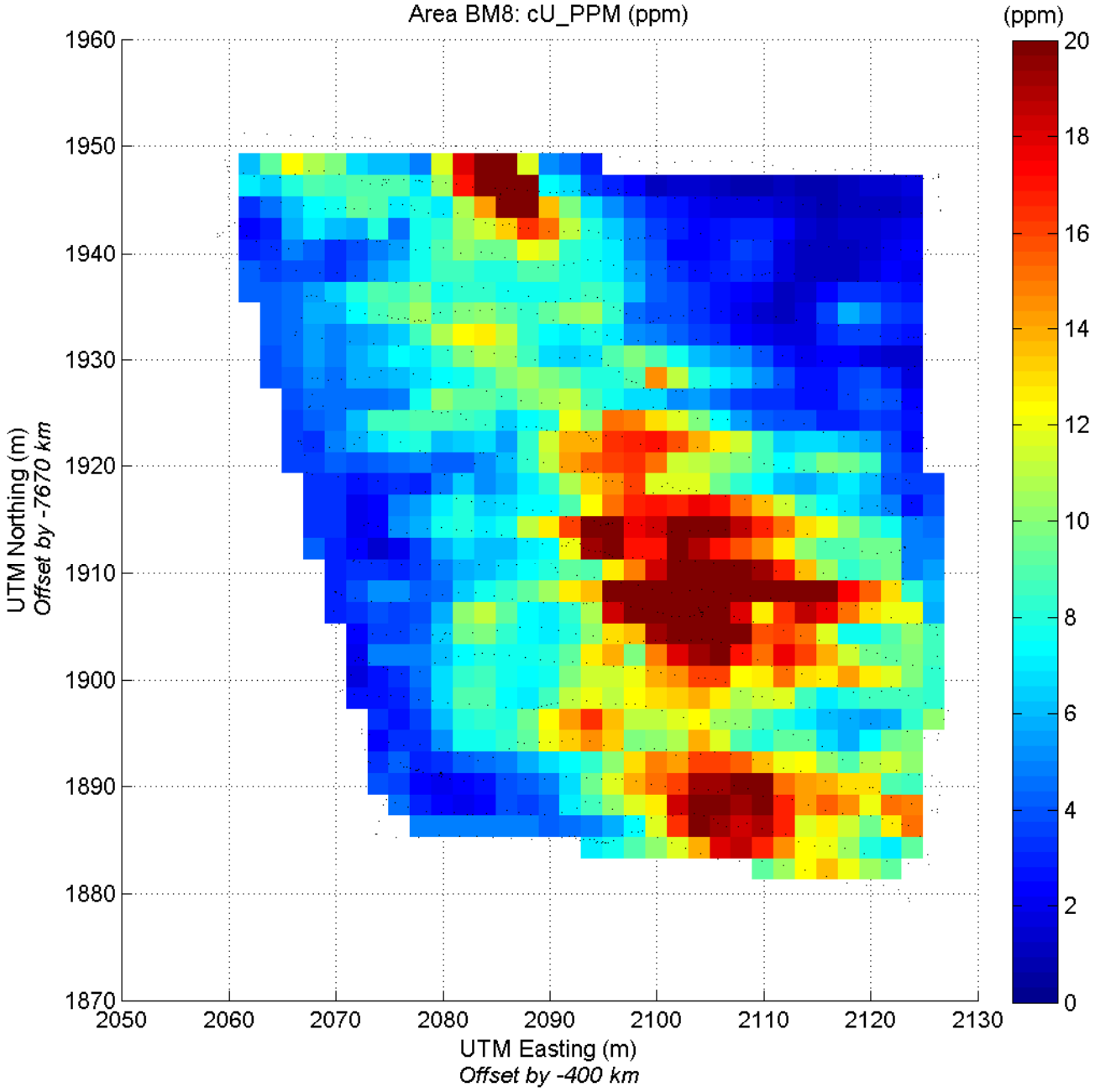
Area BM8: cU_PPM (ppm)
(ppm)
20
18
16
14
12
10
8
6
4
2
0
1960
1950
1940
1930
1920
1910
1900
1890
1880
1870
UTM Northing (m)
Offset by -7670 km
2050
2060
2070
2080
2090
2100
2110
2120
2130
UTM Easting (m)
Offset by -400 km

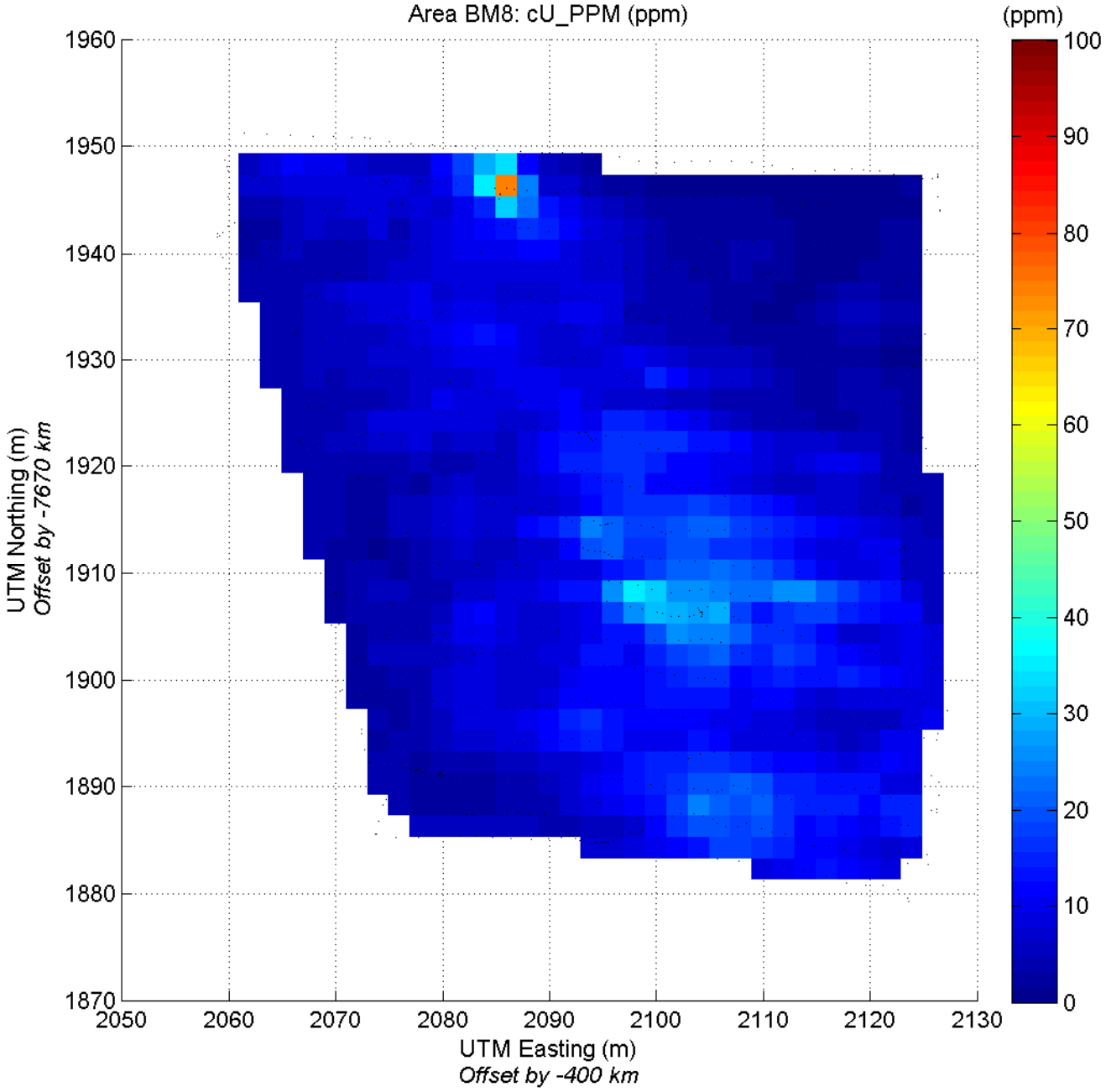
Area BM8: cU_PPM (ppm)
(ppm)
100
90
80
70
60
50
40
30
20
10
0
1960
1950
1940
1930
1920
1910
1900
1890
1880
1870
UTM Northing (m)
Offset by -7670 km
2050
2060
2070
2080
2090
2100
2110
2120
2130
UTM Easting (m)
Offset by -400 km

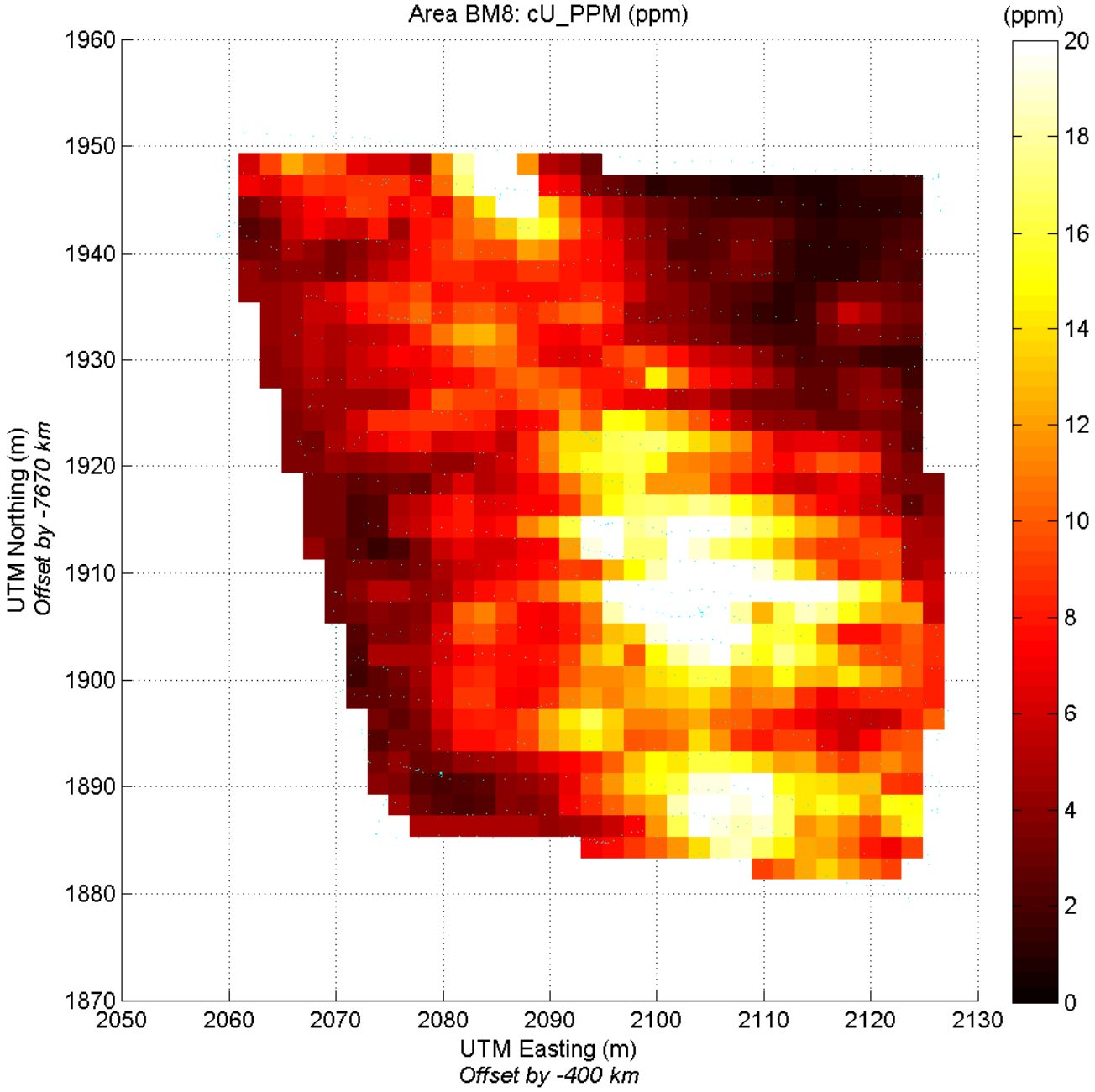
Area BM8: cU_PPM (ppm)
(ppm)
20
18
16
14
12
10
8
6
4
2
0
1960
1950
1940
1930
1920
1910
1900
1890
1880
1870
UTM Northing (m)
Offset by -7670 km
2050
2060
2070
2080
2090
2100
2110
2120
2130
UTM Easting (m)
Offset by -400 km

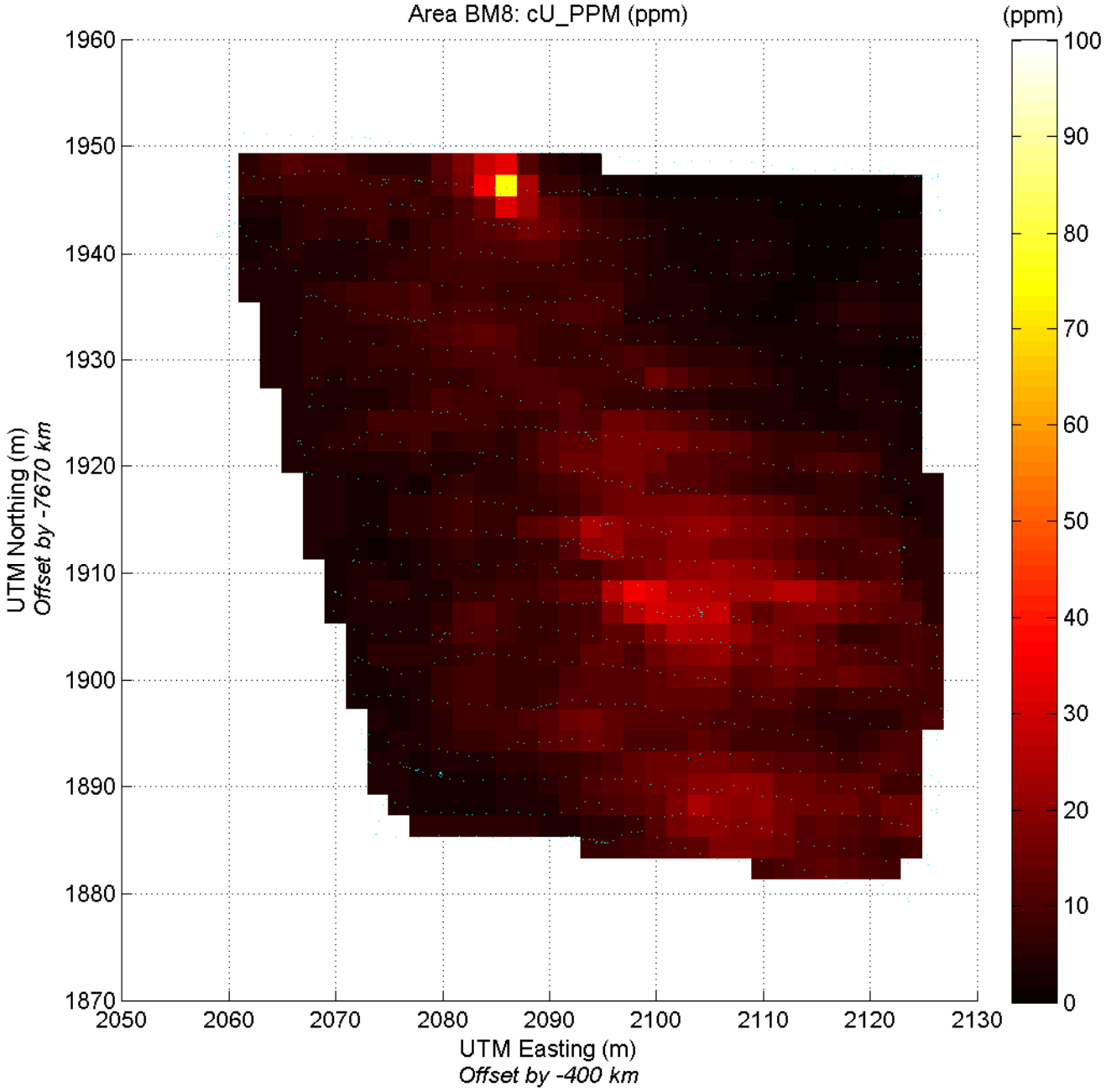
Area BM8: cU_PPM (ppm)
(ppm)
100
90
80
70
60
50
40
30
20
10
0
1960
1950
1940
1930
1920
1910
1900
1890
1880
1870
UTM Northing (m)
Offset by -7670 km
2050
2060
2070
2080
2090
2100
2110
2120
2130
UTM Easting (m)
Offset by -400 km

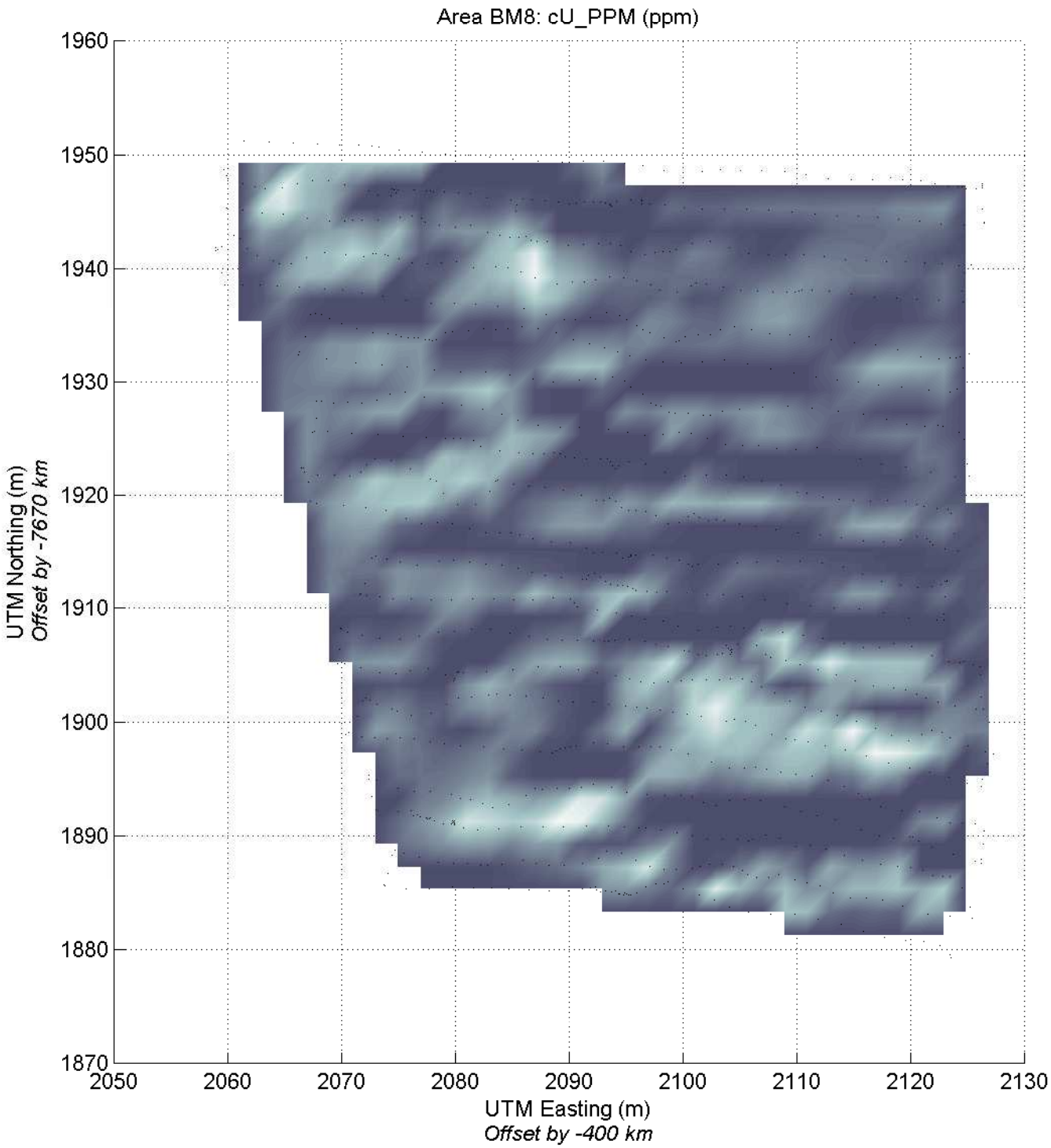
Area BM8: cU_PPM (ppm)
1960
1950
1940
1930
1920
1910
1900
1890
1880
1870
UTM Northing (m)
Offset by -7670 km
2050
2060
2070
2080
2090
2100
2110
2120
2130
UTM Easting (m)
Offset by -400 km

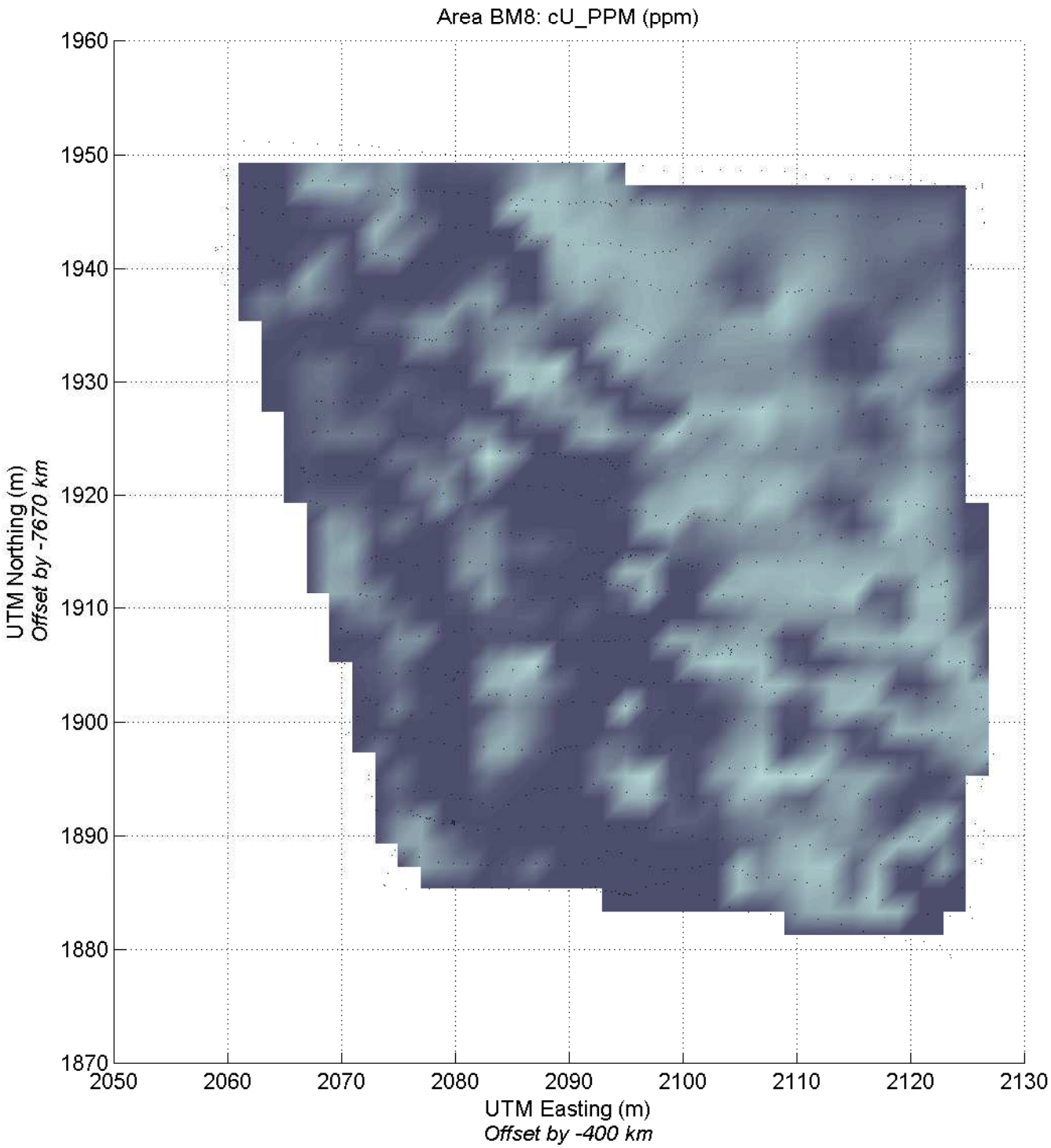
Area BM8: cU_PPM (ppm)
1960
1950
1940
1930
1920
1910
1900
1890
1880
1870
UTM Northing (m)
Offset by -7670 km
2050
2060
2070
2080
2090
2100
2110
2120
2130
UTM Easting (m)
Offset by -400 km

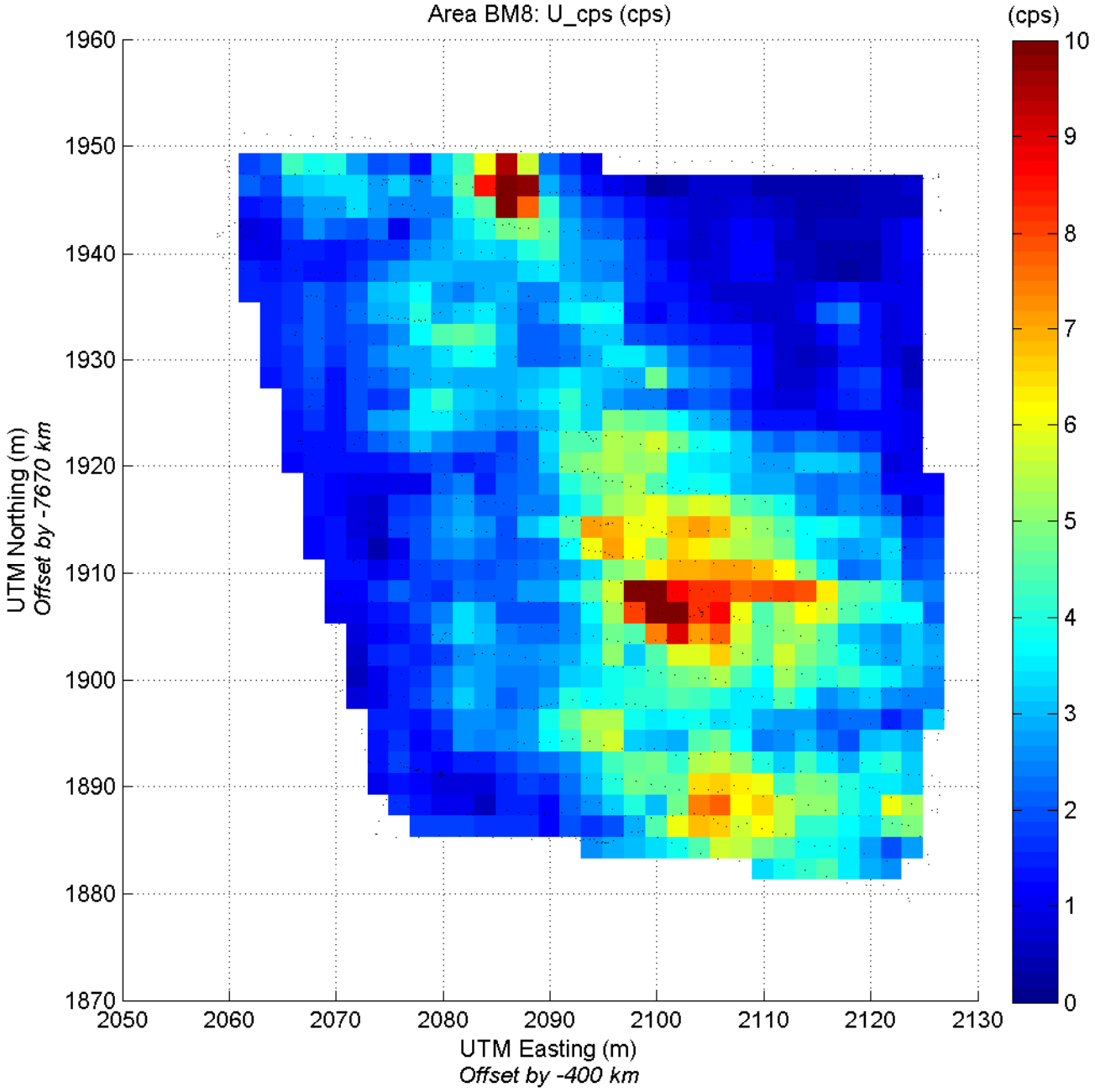
Area BM8: U_cps (cps)
(cps)
10
9
8
7
6
5
4
3
2
1
0
1960
1950
1940
1930
1920
1910
1900
1890
1880
1870
2050
2060
2070
2080
2090
2100
2110
2120
2130
UTM Northing (m)
Offset by -7670 km
UTM Easting (m)
Offset by -400 km

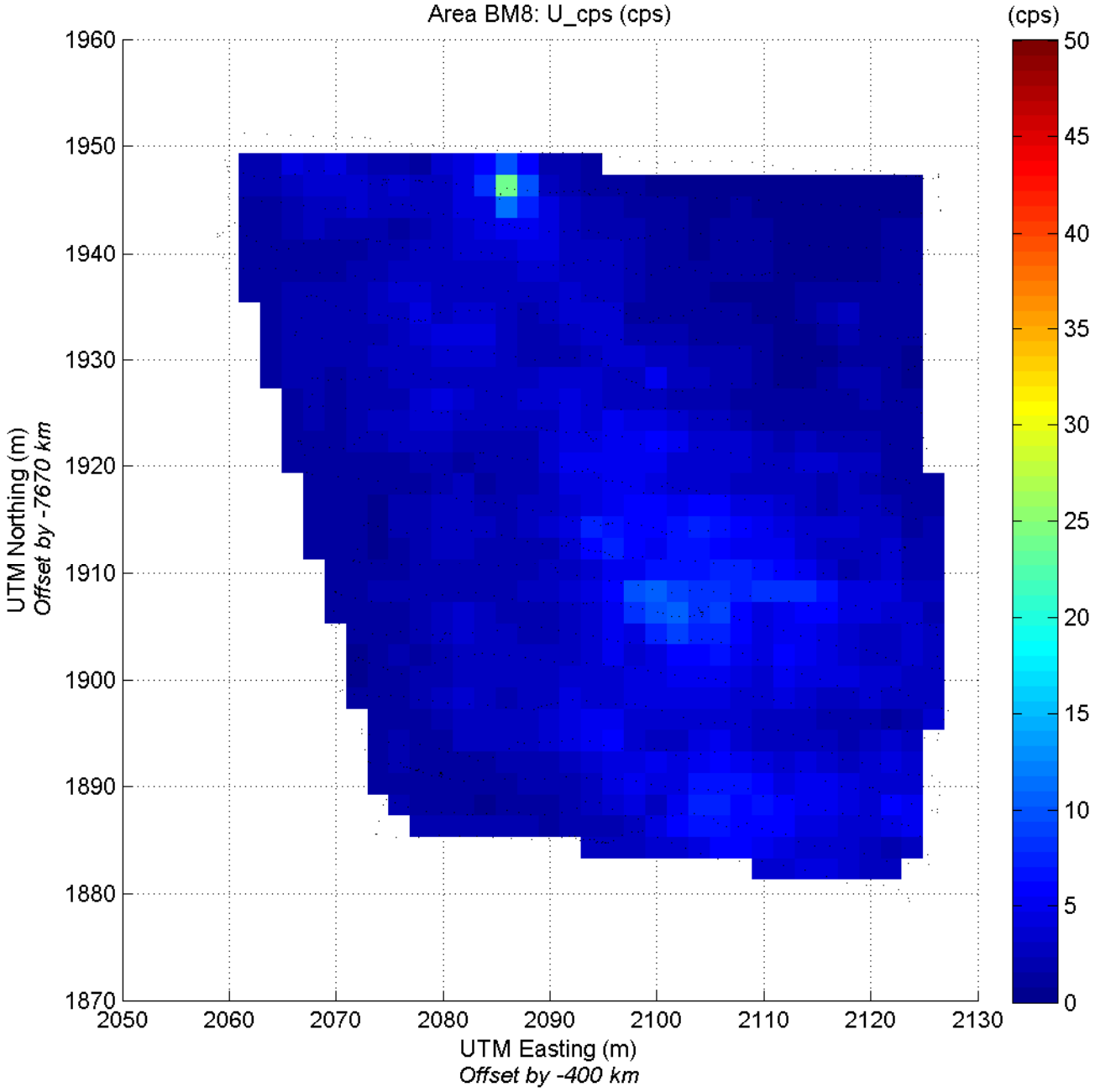
Area BM8: U_cps (cps)
(cps)
50
45
40
35
30
25
20
15
10
5
0
1960
1950
1940
1930
1920
1910
1900
1890
1880
1870
UTM Northing (m)
Offset by -7670 km
2050
2060
2070
2080
2090
2100
2110
2120
2130
UTM Easting (m)
Offset by -400 km

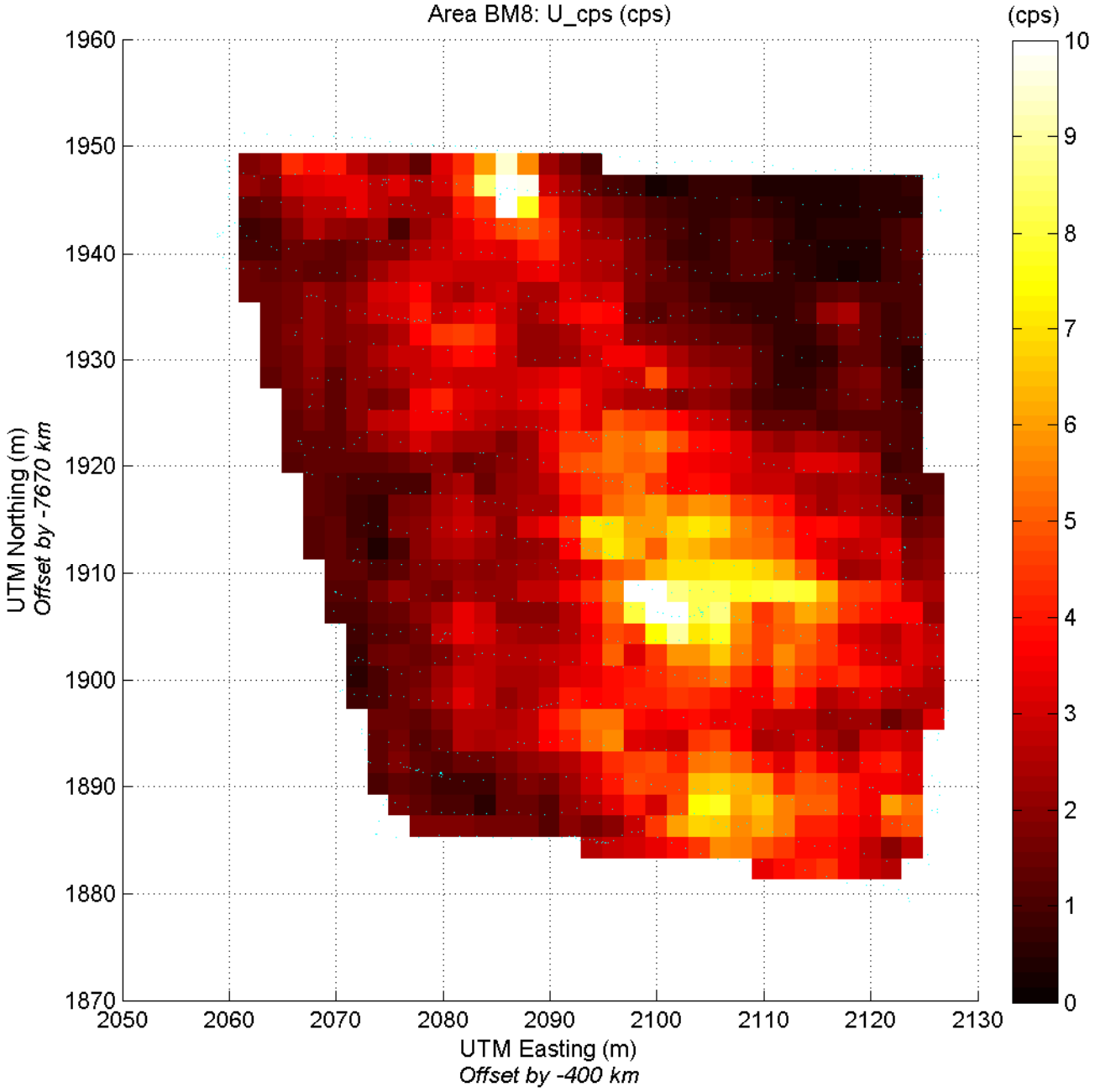
Area BM8: U_cps (cps)
(cps)
10
9
8
7
6
5
4
3
2
1
0
1960
1950
1940
1930
1920
1910
1900
1890
1880
1870
UTM Northing (m)
Offset by -7670 km
2050
2060
2070
2080
2090
2100
2110
2120
2130
UTM Easting (m)
Offset by -400 km

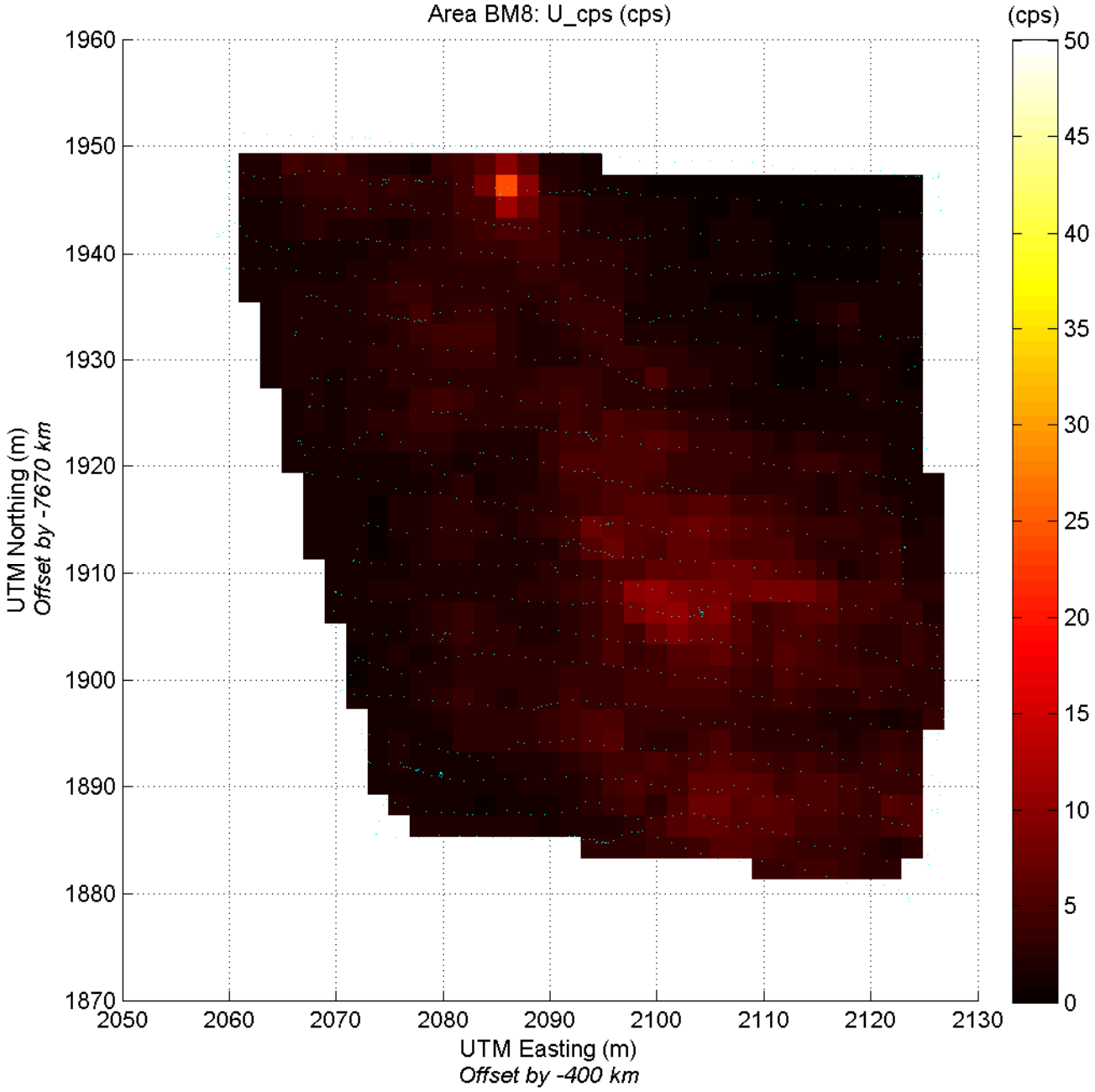
Area BM8: U_cps (cps)
(cps)
50
45
40
35
30
25
20
15
10
5
0
1960
1950
1940
1930
1920
1910
1900
1890
1880
1870
UTM Northing (m)
Offset by -7670 km
2050
2060
2070
2080
2090
2100
2110
2120
2130
UTM Easting (m)
Offset by -400 km

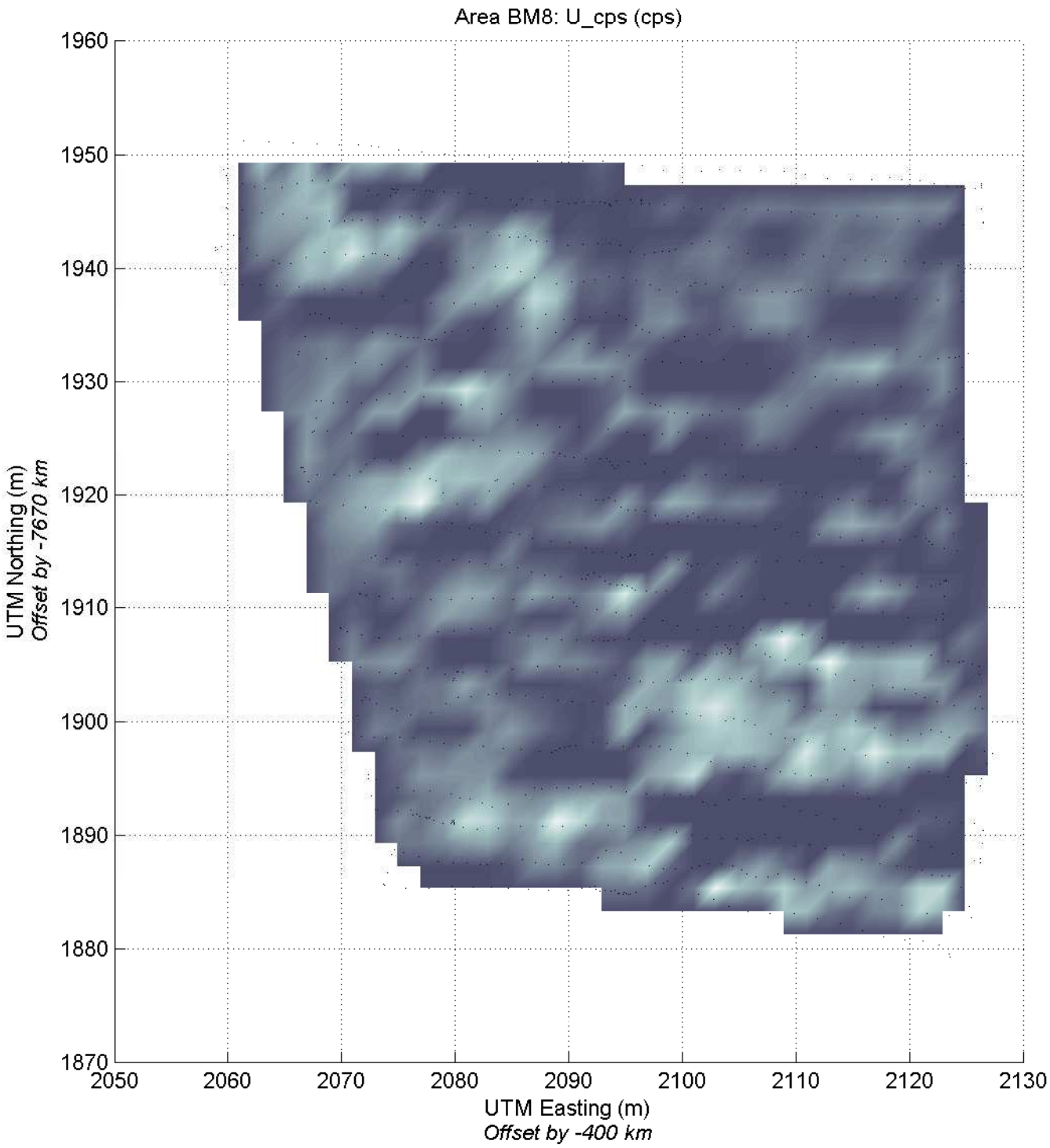
Area BM8: U_cps (cps)
1960
1950
1940
1930
1920
1910
1900
1890
1880
1870
UTM Northing (m)
Offset by -7670 km
2050
2060
2070
2080
2090
2100
2110
2120
2130
UTM Easting (m)
Offset by -400 km

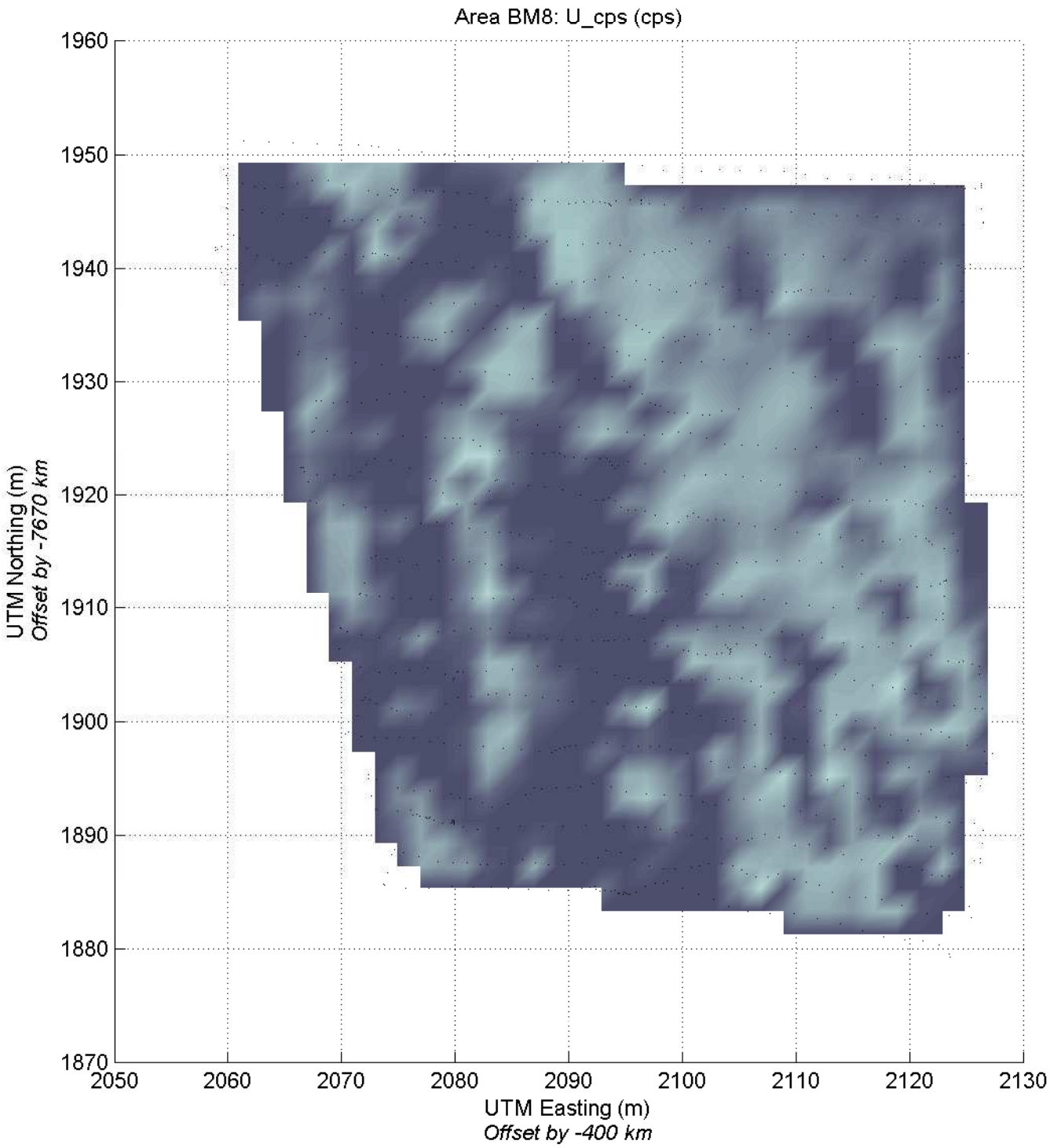
Area BM8: U_cps (cps)
1960
1950
1940
1930
1920
1910
1900
1890
1880
1870
UTM Northing (m)
Offset by -7670 km
2050
2060
2070
2080
2090
2100
2110
2120
2130
UTM Easting (m)
Offset by -400 km

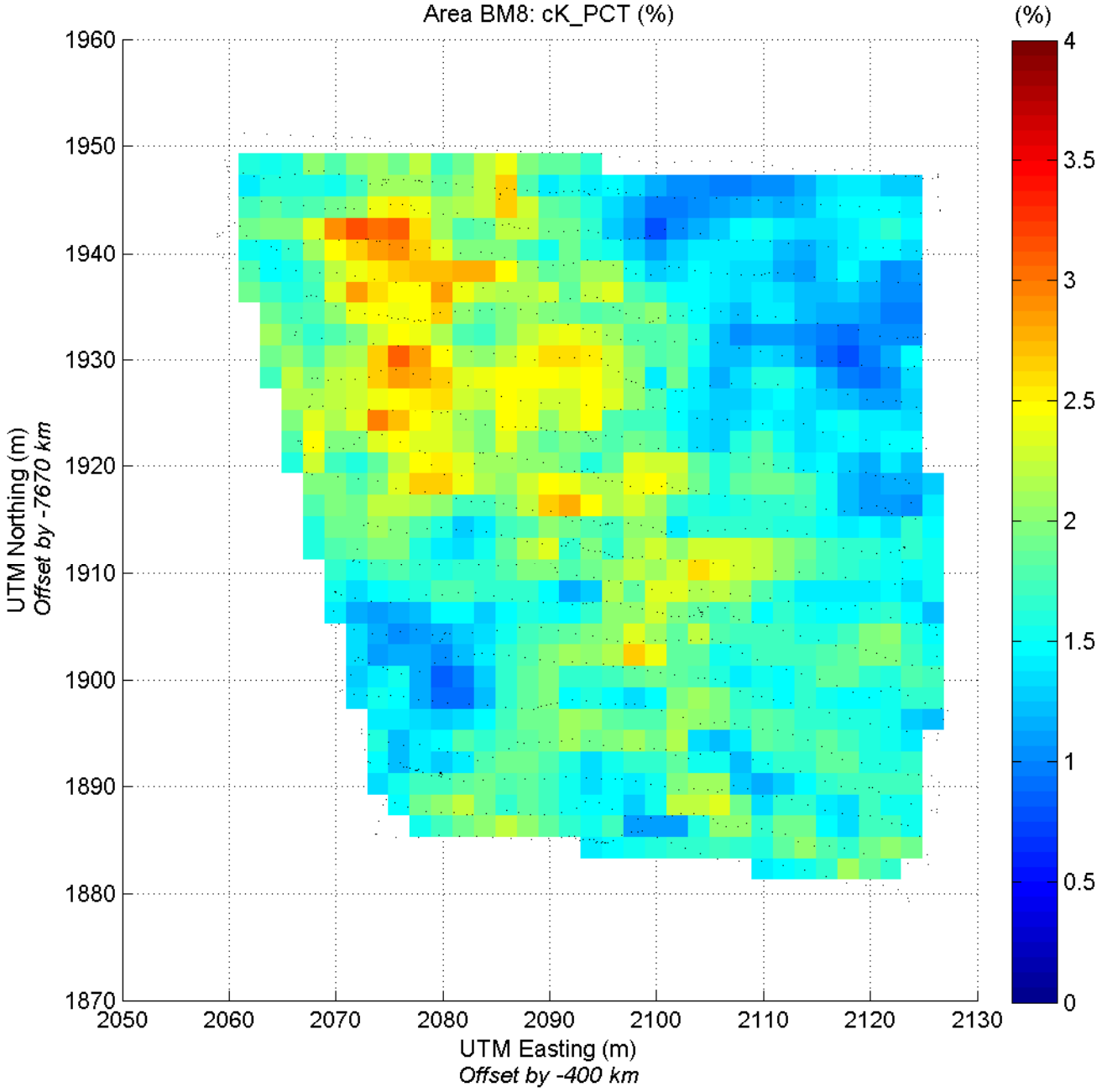
Area BM8: cK_PCT (%)
(%)
1960
1950
1940
1930
1920
1910
1900
1890
1880
1870
UTM Northing (m)
Offset by -7670 km
2050
2060
2070
2080
2090
2100
2110
2120
2130
UTM Easting (m)
Offset by -400 km
4
3.5
3
2.5
2
1.5
1
0.5
0

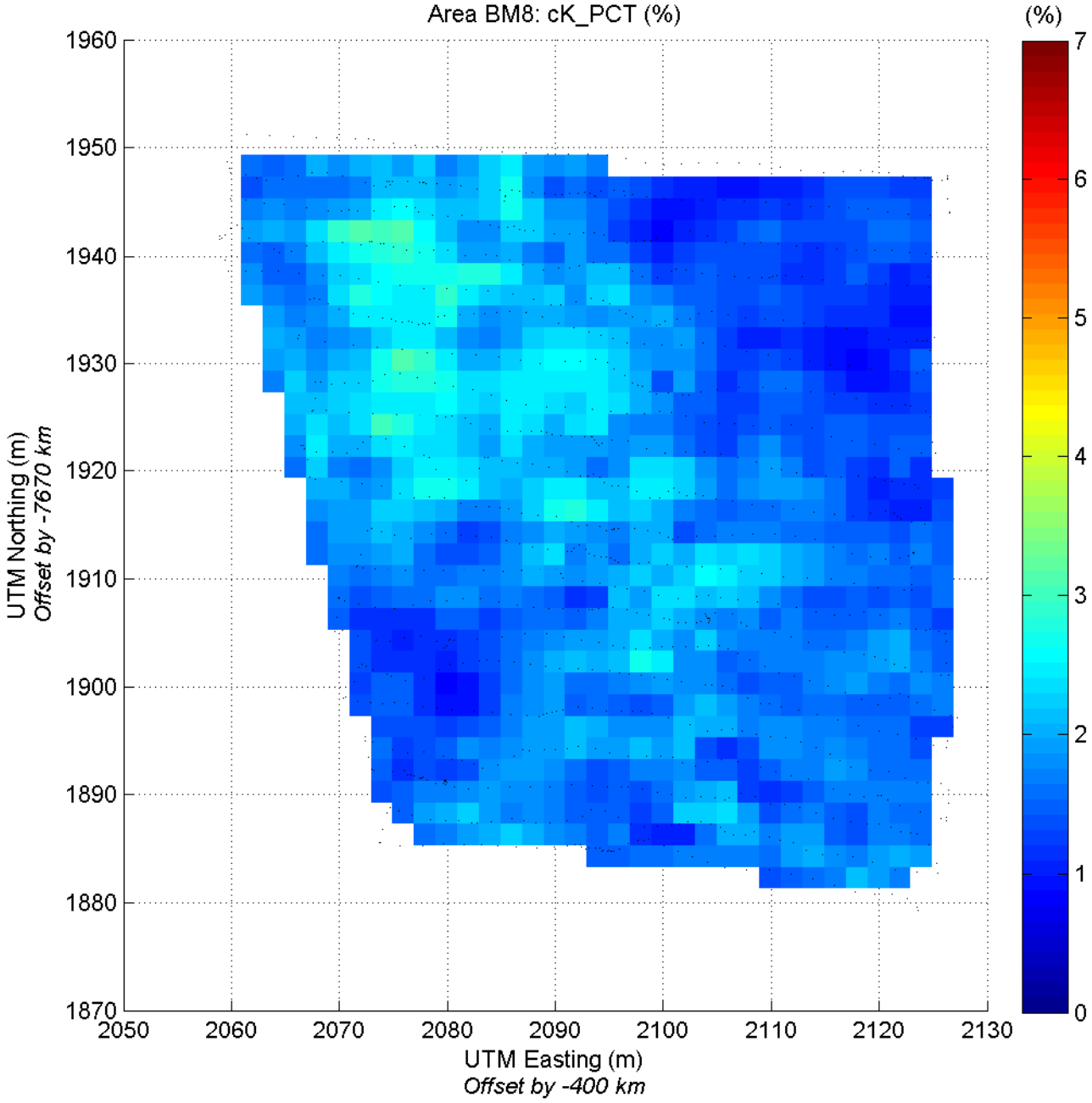
Area BM8: cK_PCT (%)
(%)
1960
1950
1940
1930
1920
1910
1900
1890
1880
1870
UTM Northing (m)
Offset by -7670 km
2050
2060
2070
2080
2090
2100
2110
2120
2130
UTM Easting (m)
Offset by -400 km
7
6
5
4
3
2
1
0

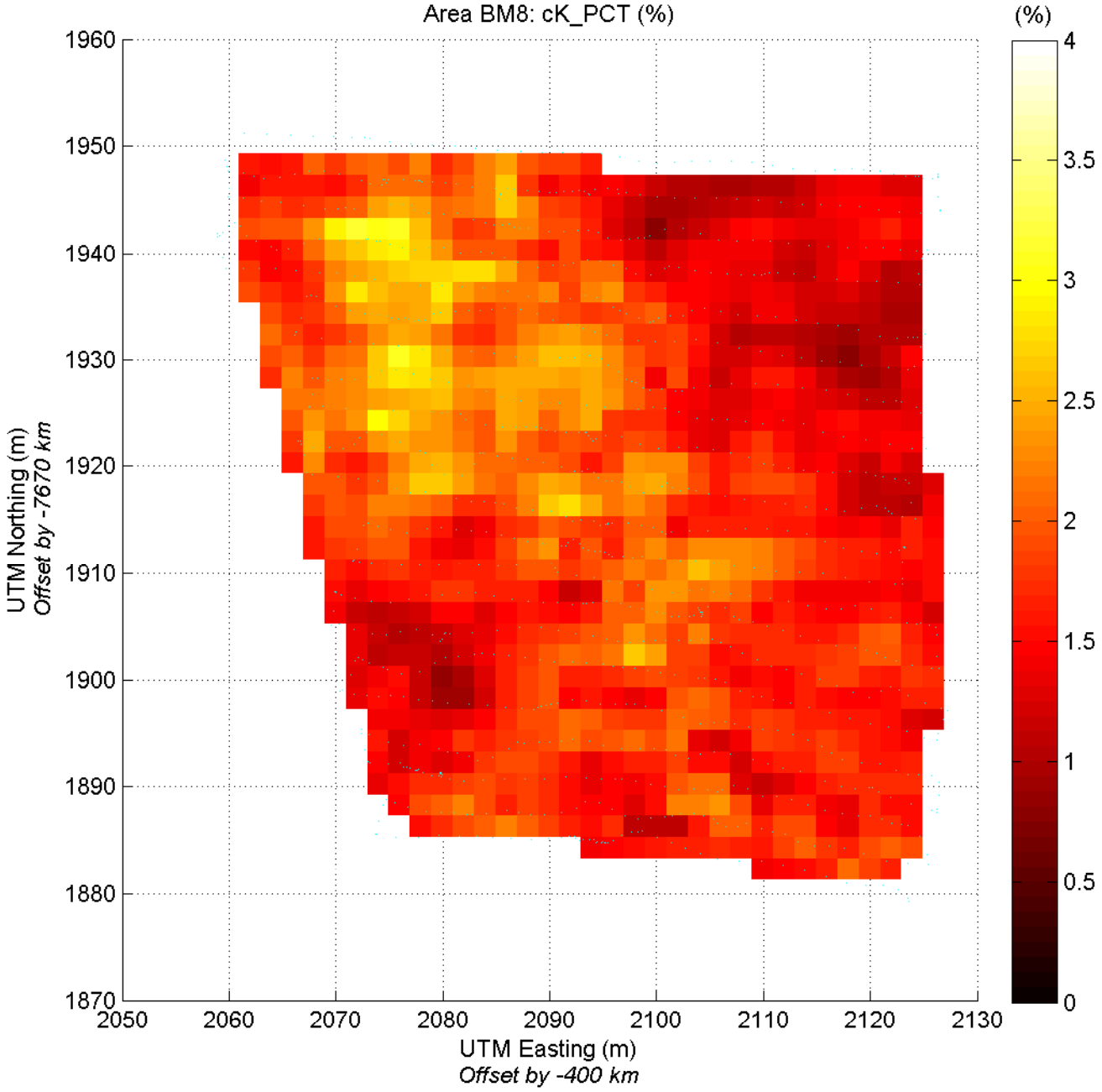
Area BM8: cK_PCT (%)
(%)
1960
1950
1940
1930
1920
1910
1900
1890
1880
1870
UTM Northing (m)
Offset by -7670 km
2050
2060
2070
2080
2090
2100
2110
2120
2130
UTM Easting (m)
Offset by -400 km
4
3.5
3
2.5
2
1.5
1
0.5
0

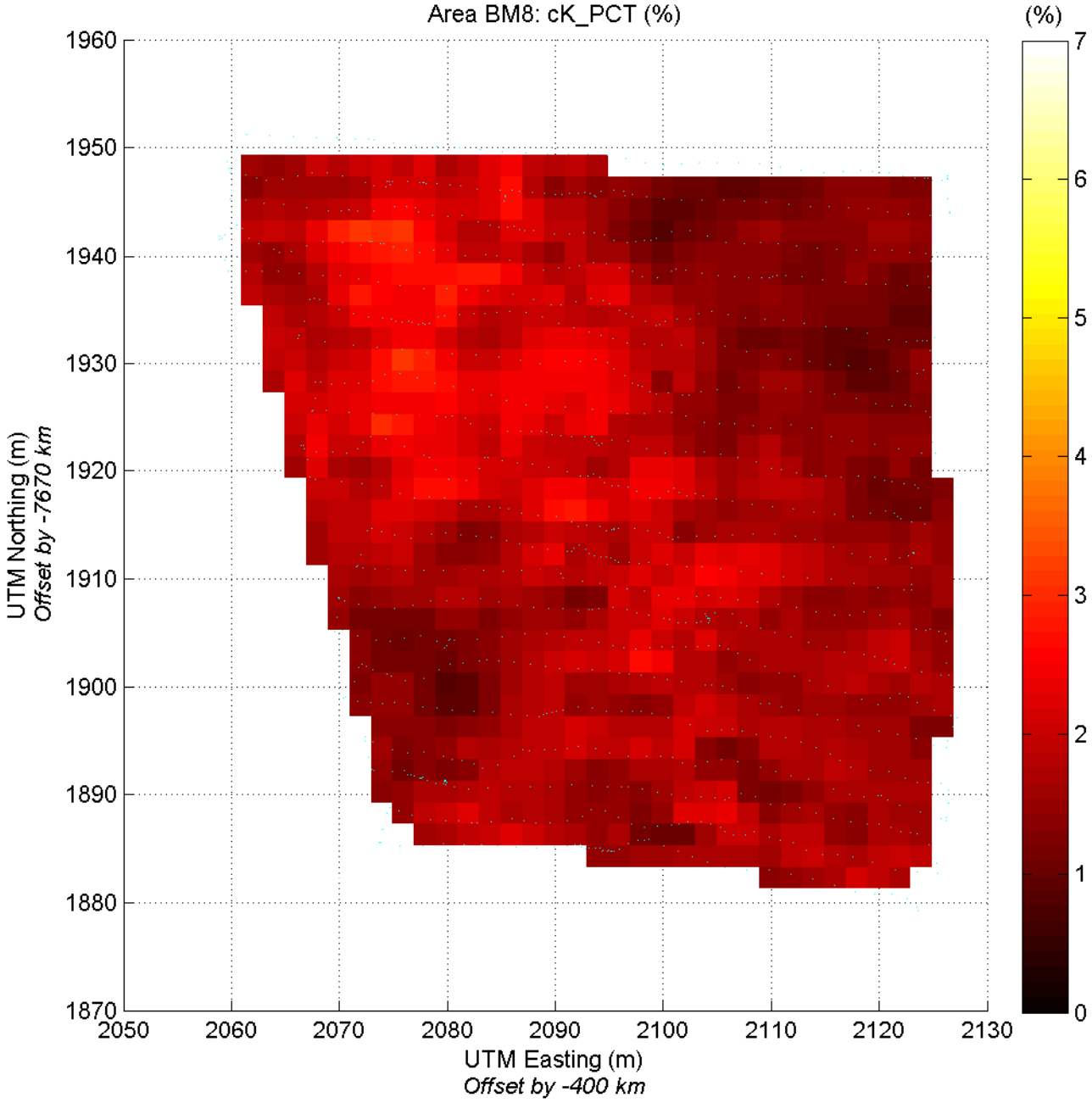
Area BM8: cK_PCT (%)
(%)
1960
1950
1940
1930
1920
1910
1900
1890
1880
1870
UTM Northing (m)
Offset by -7670 km
2050
2060
2070
2080
2090
2100
2110
2120
2130
UTM Easting (m)
Offset by -400 km
7
6
5
4
3
2
1
0

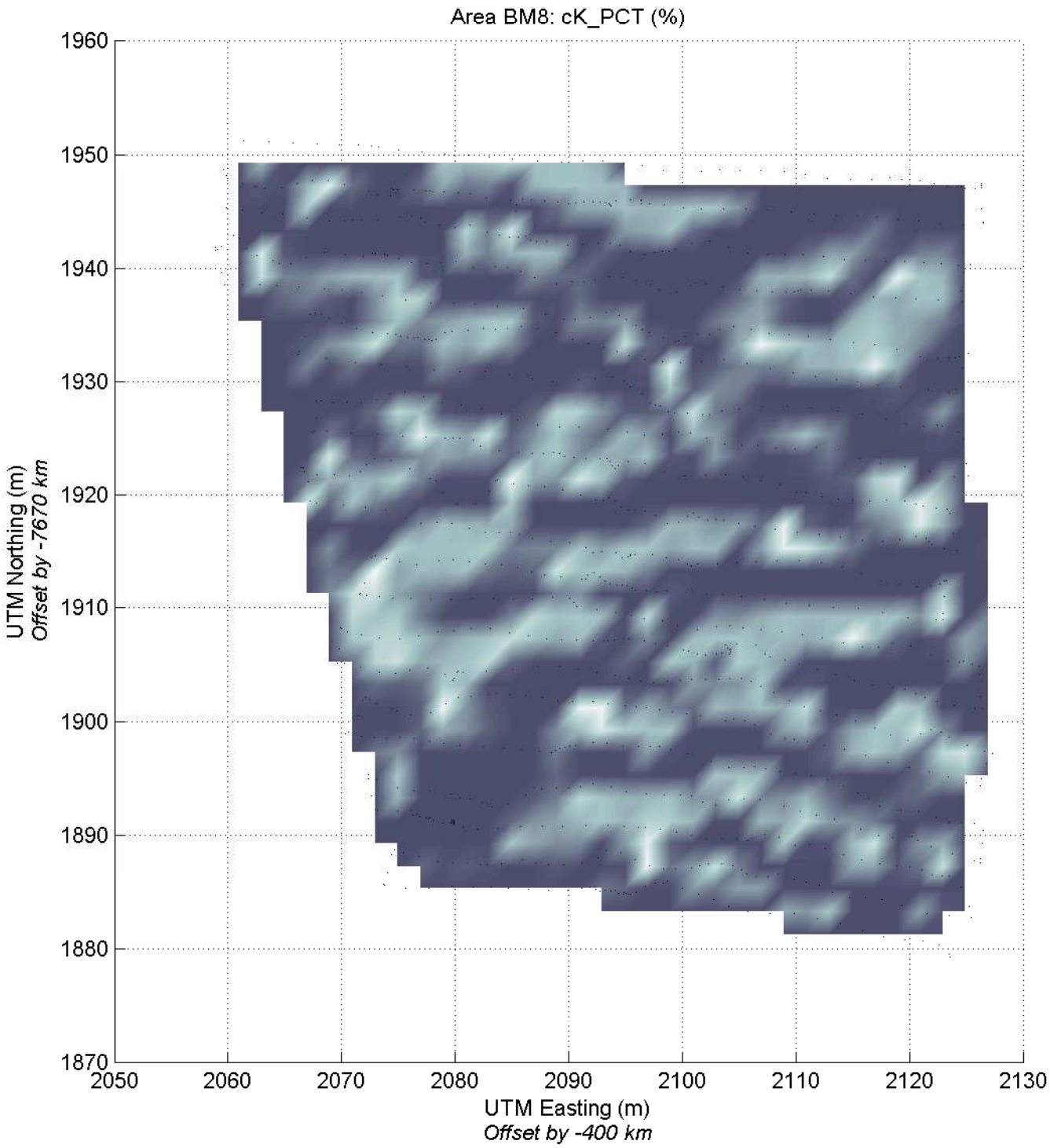
Area BM8: cK_PCT (%)
1960
1950
1940
1930
1920
1910
1900
1890
1880
1870
UTM Northing (m)
Offset by -7670 km
2050
2060
2070
2080
2090
2100
2110
2120
2130
UTM Easting (m)
Offset by -400 km

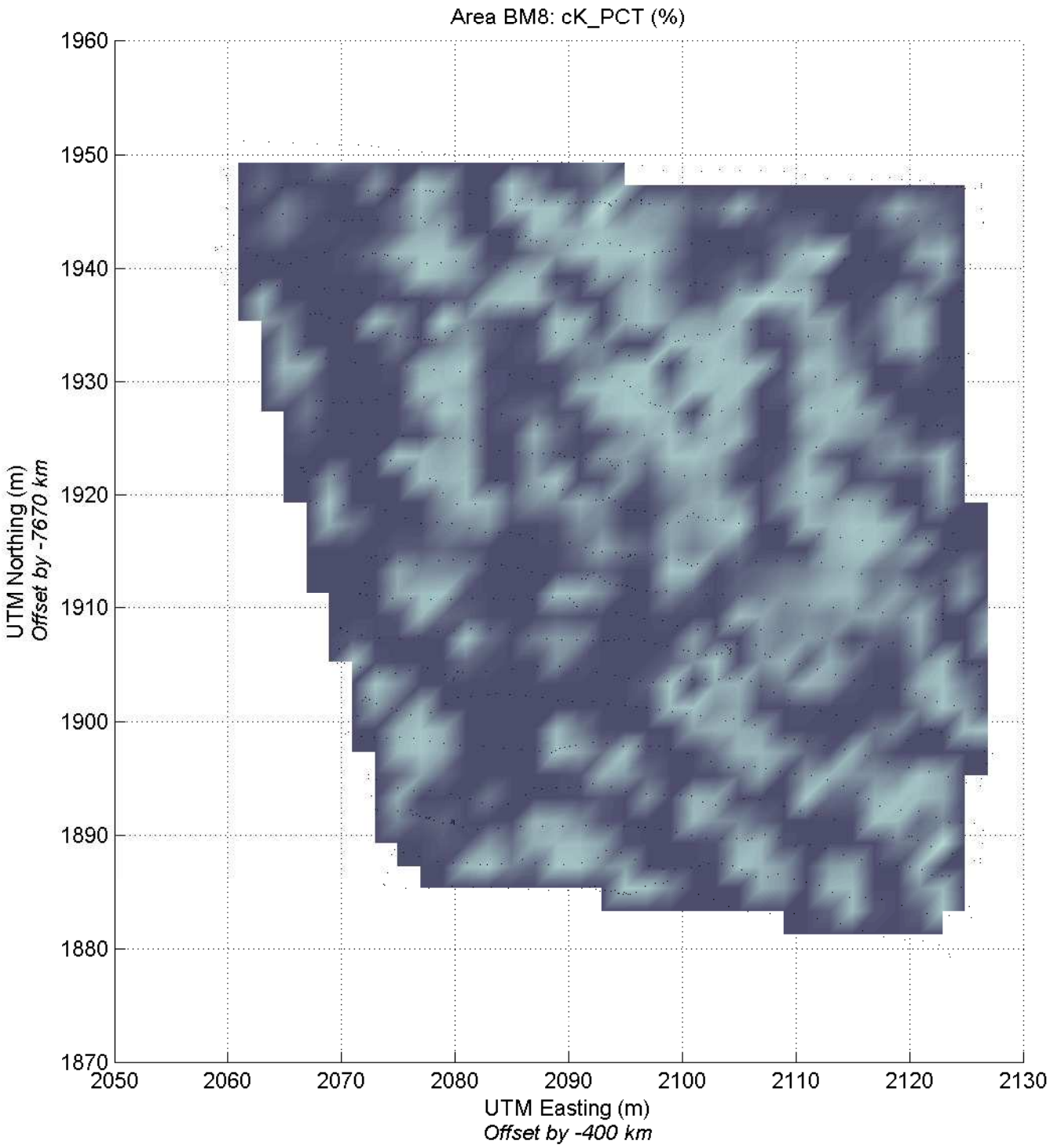
Area BM8: cK_PCT (%)
1960
1950
1940
1930
1920
1910
1900
1890
1880
1870
UTM Northing (m)
Offset by -7670 km
2050
2060
2070
2080
2090
2100
2110
2120
2130
UTM Easting (m)
Offset by -400 km

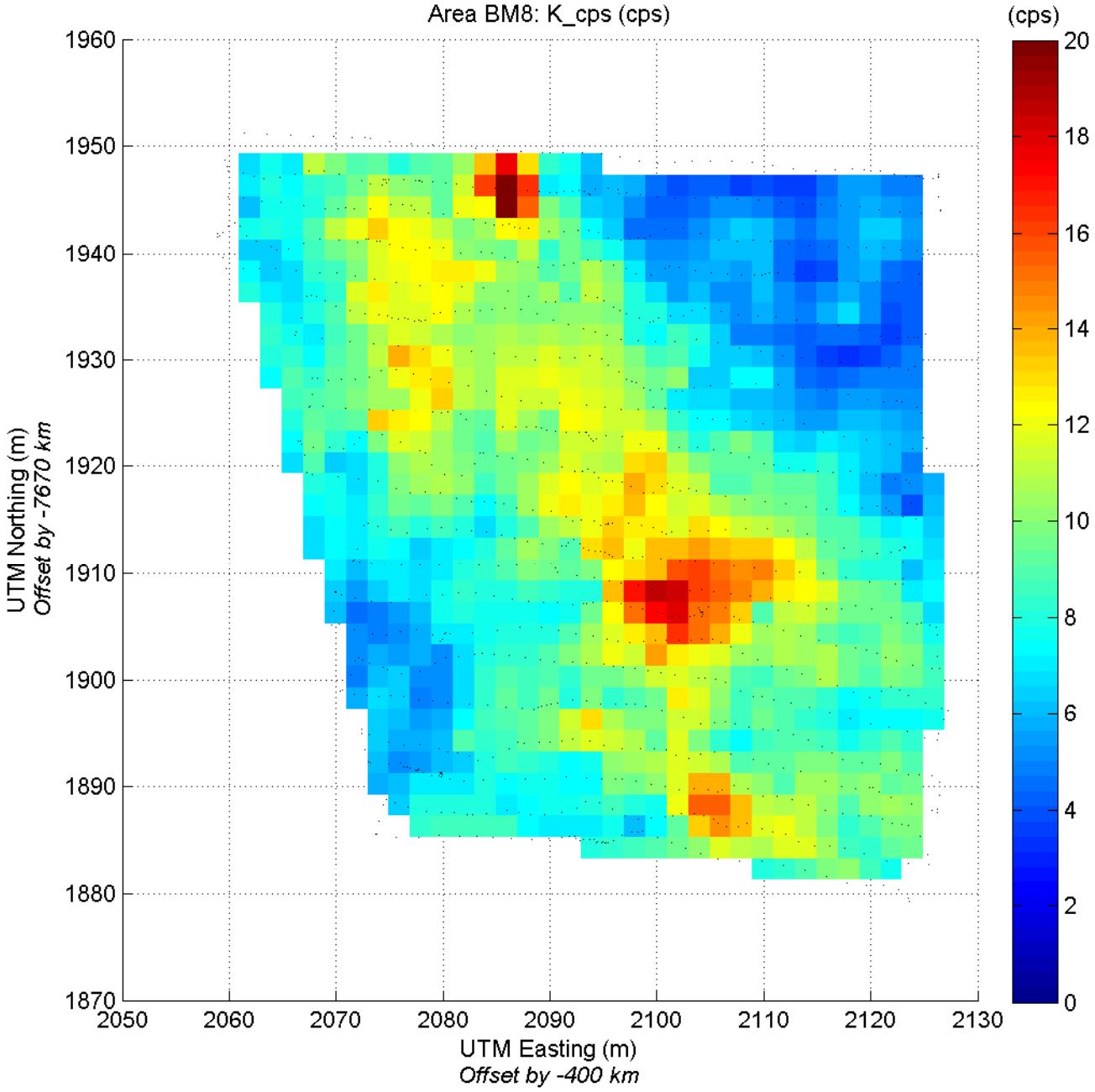
Area BM8: K_cps (cps)
(cps)
20
18
16
14
12
10
8
6
4
2
0
1960
1950
1940
1930
1920
1910
1900
1890
1880
1870
2050
2060
2070
2080
2090
2100
2110
2120
2130
UTM Northing (m)
Offset by -7670 km
UTM Easting (m)
Offset by -400 km

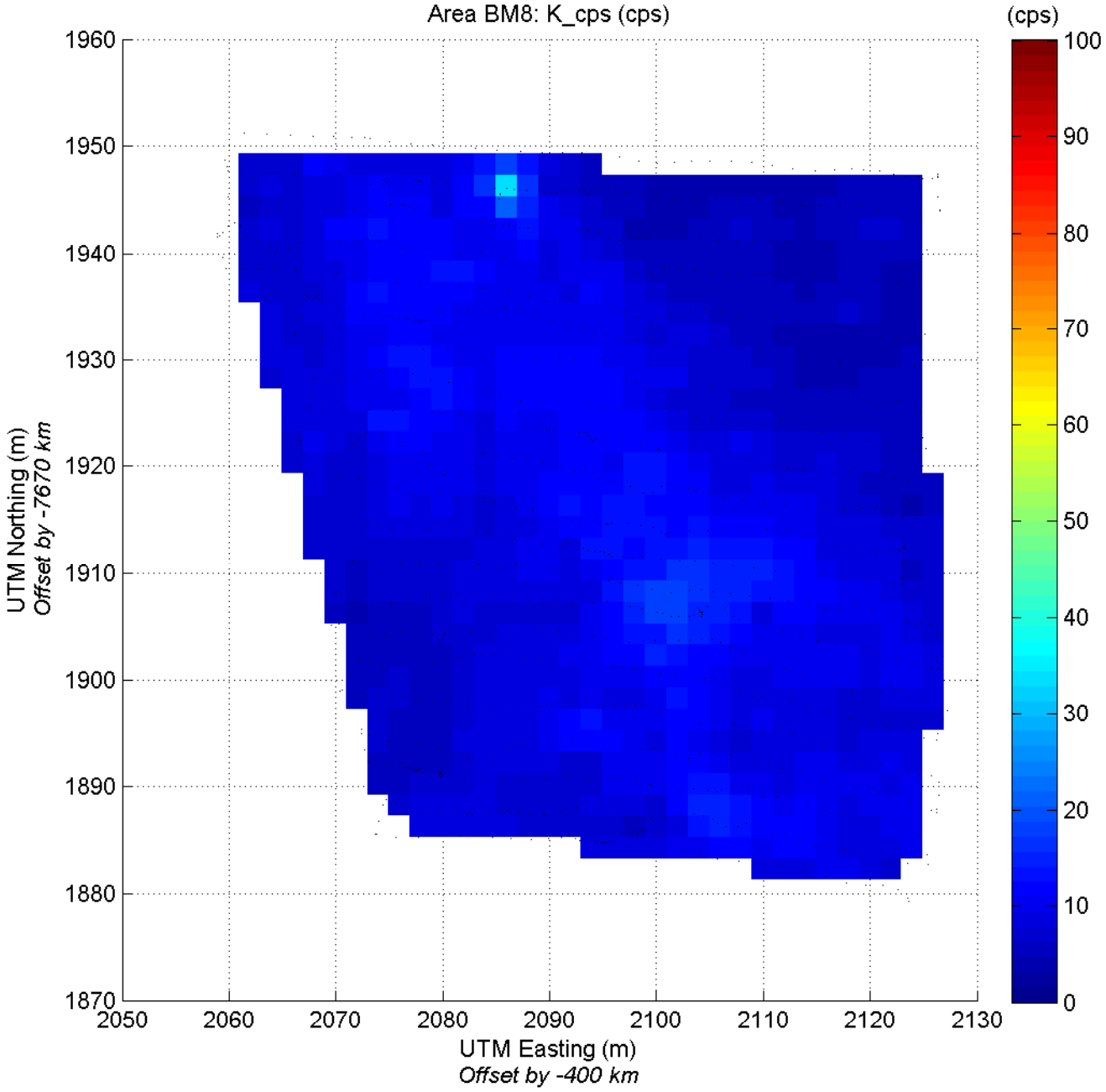
Area BM8: K_cps (cps)
(cps)
100
90
80
70
60
50
40
30
20
10
0
1960
1950
1940
1930
1920
1910
1900
1890
1880
1870
UTM Northing (m)
Offset by -7670 km
2050
2060
2070
2080
2090
2100
2110
2120
2130
UTM Easting (m)
Offset by -400 km

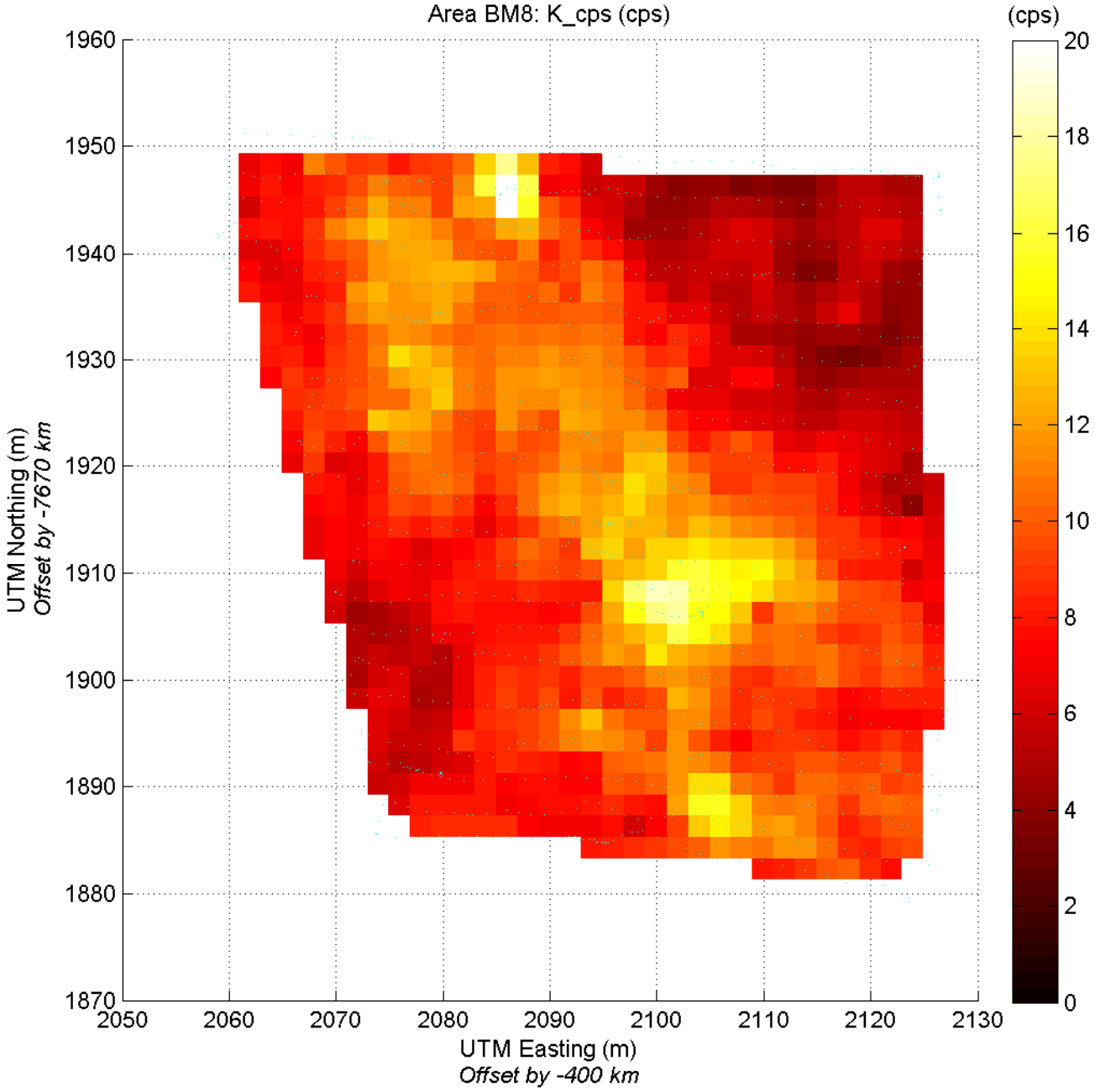
Area BM8: K_cps (cps)
(cps)
1960
1950
1940
1930
1920
1910
1900
1890
1880
1870
UTM Northing (m)
Offset by -7670 km
2050
2060
2070
2080
2090
2100
2110
2120
2130
UTM Easting (m)
Offset by -400 km
20
18
16
14
12
10
8
6
4
2
0

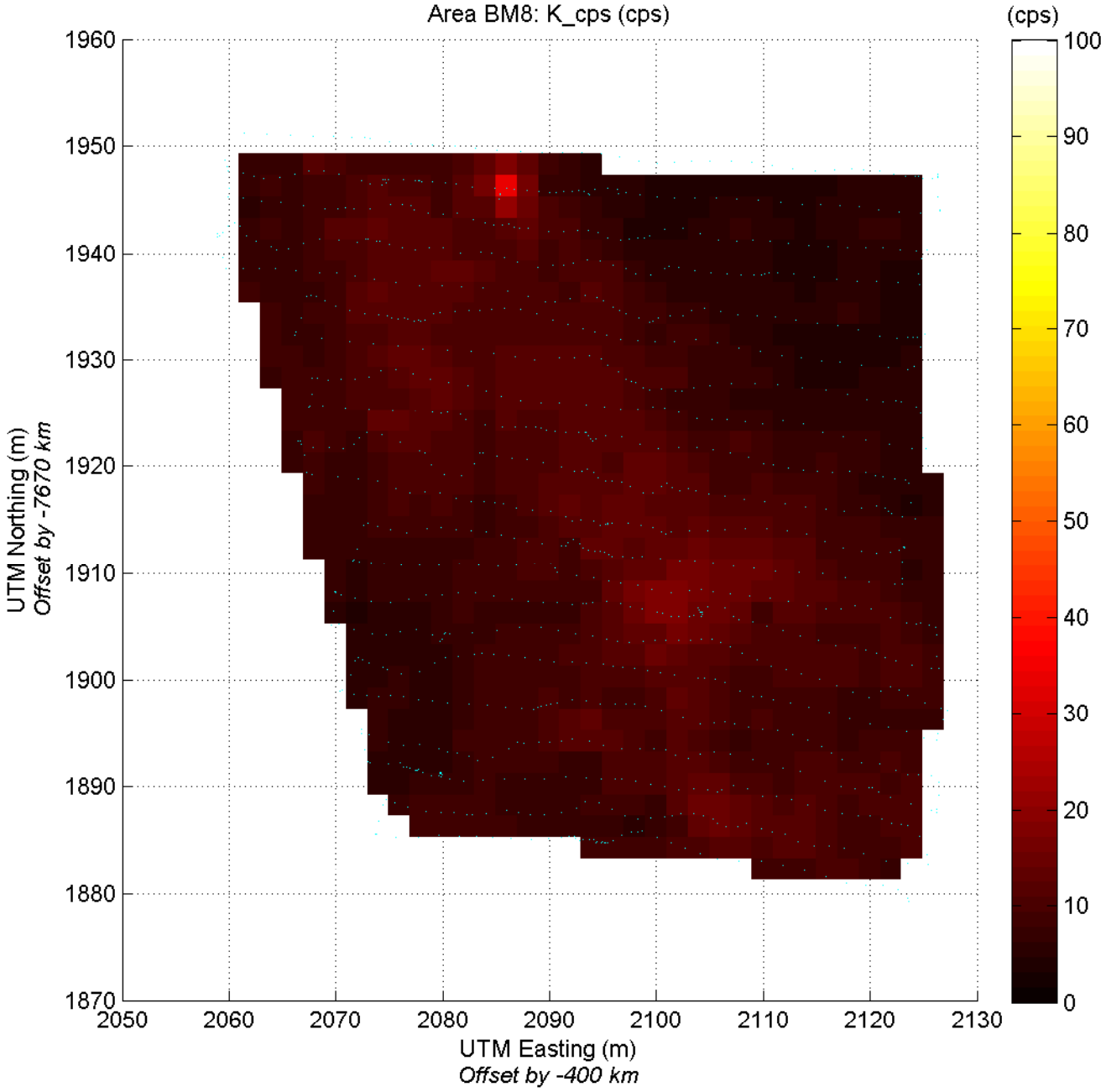
Area BM8: K_cps (cps)
(cps)
100
90
80
70
60
50
40
30
20
10
0
1960
1950
1940
1930
1920
1910
1900
1890
1880
1870
UTM Northing (m)
Offset by -7670 km
2050
2060
2070
2080
2090
2100
2110
2120
2130
UTM Easting (m)
Offset by -400 km

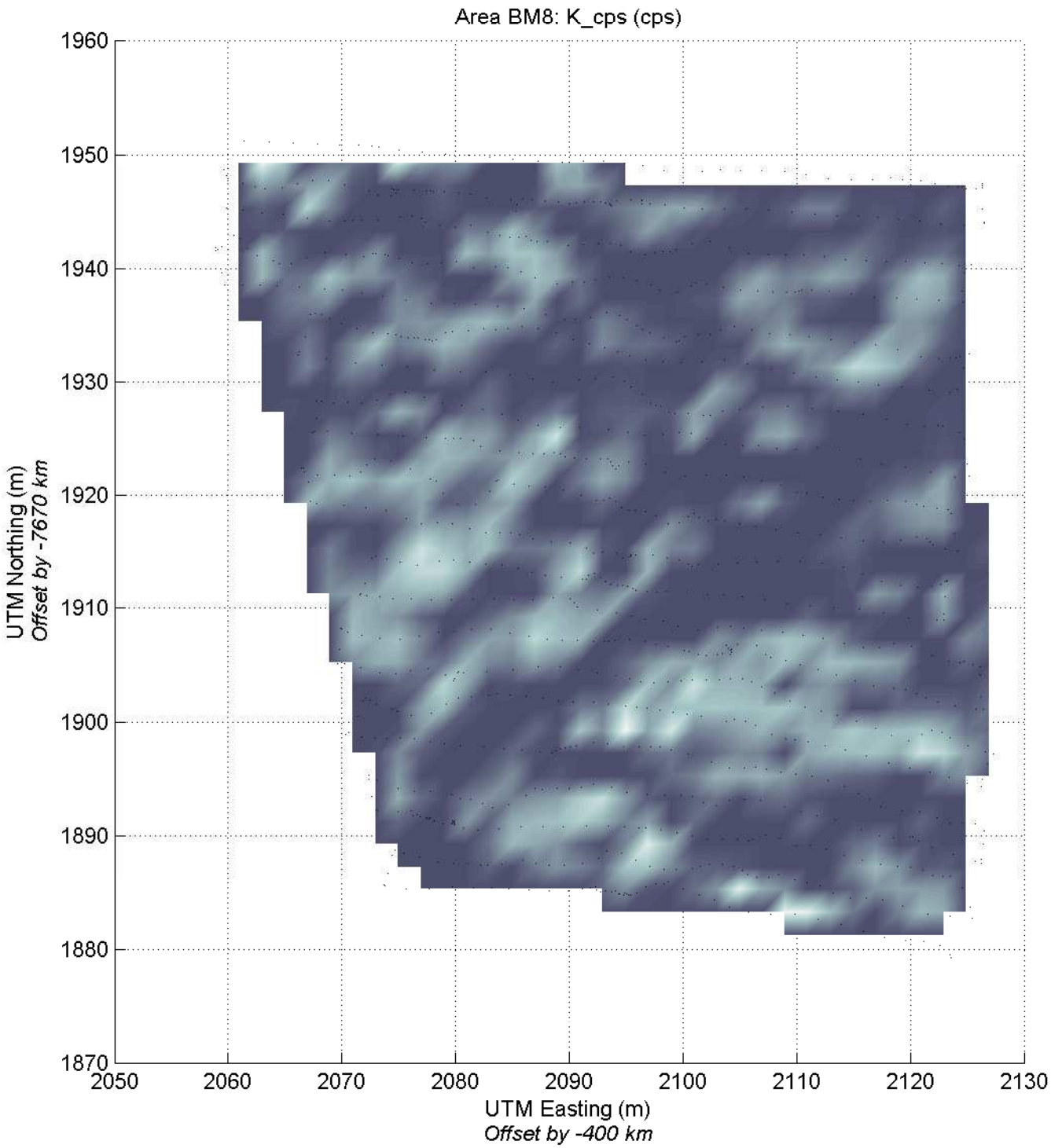
Area BM8: K_cps (cps)
1960
1950
1940
1930
1920
1910
1900
1890
1880
1870
UTM Northing (m)
Offset by -7670 km
2050
2060
2070
2080
2090
2100
2110
2120
2130
UTM Easting (m)
Offset by -400 km

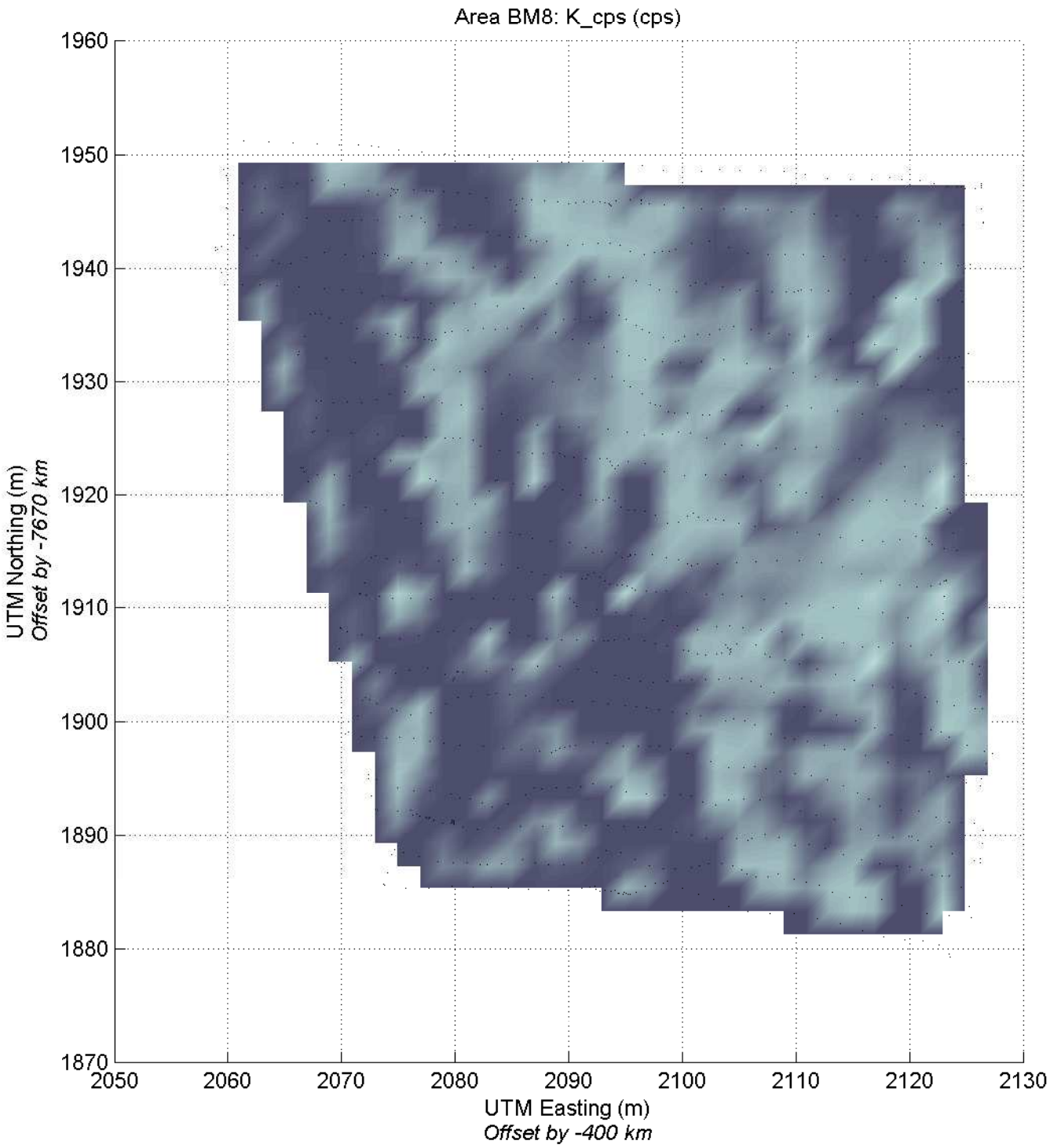
Area BM8: K_cps (cps)
1960
1950
1940
1930
1920
1910
1900
1890
1880
1870
UTM Northing (m)
Offset by -7670 km
2050
2060
2070
2080
2090
2100
2110
2120
2130
UTM Easting (m)
Offset by -400 km

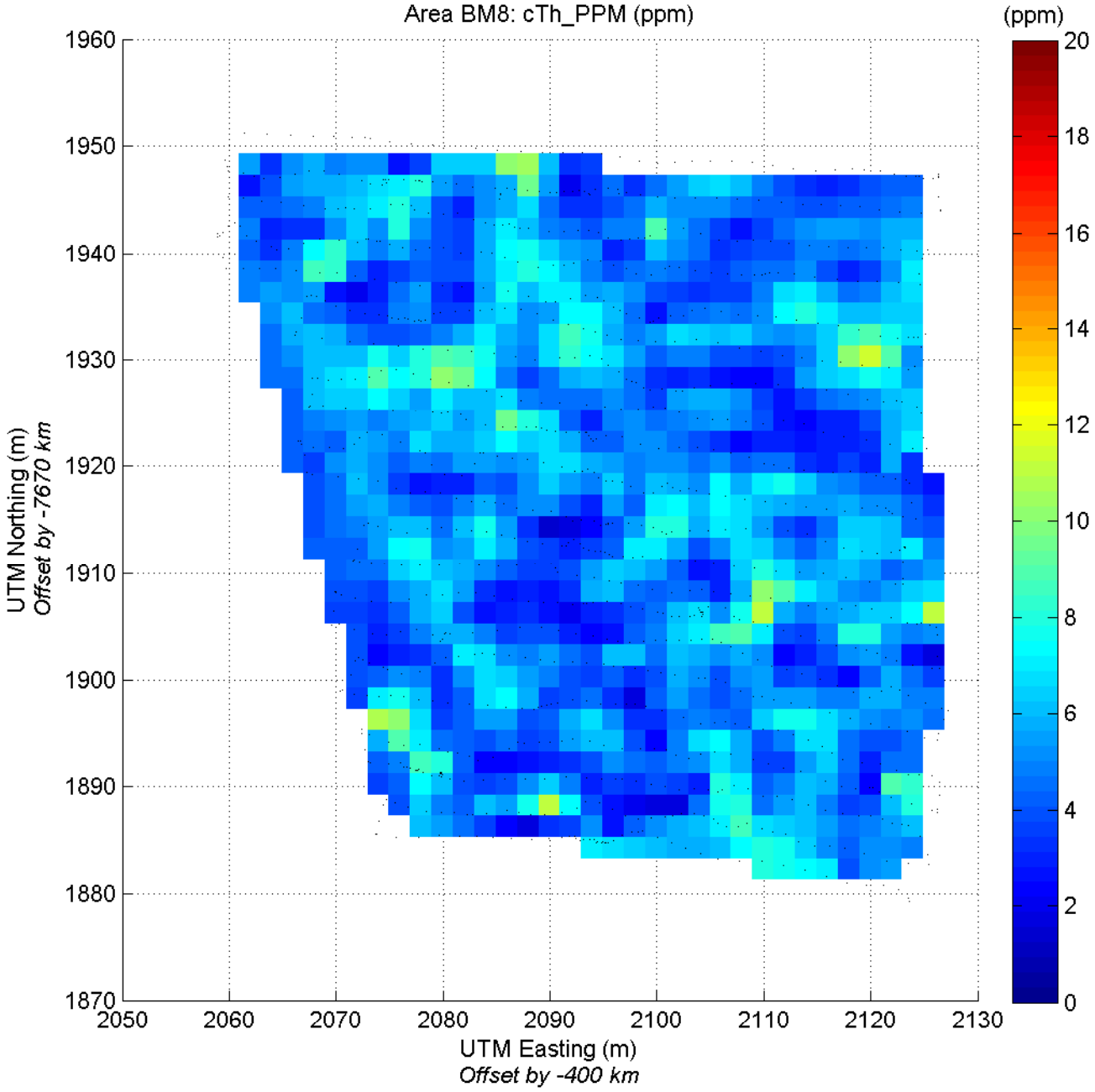
Area BM8: cTh_PPM (ppm)
(ppm)
20
18
16
14
12
10
8
6
4
2
0
1960
1950
1940
1930
1920
1910
1900
1890
1880
1870
UTM Northing (m)
Offset by -7670 km
2050
2060
2070
2080
2090
2100
2110
2120
2130
UTM Easting (m)
Offset by -400 km

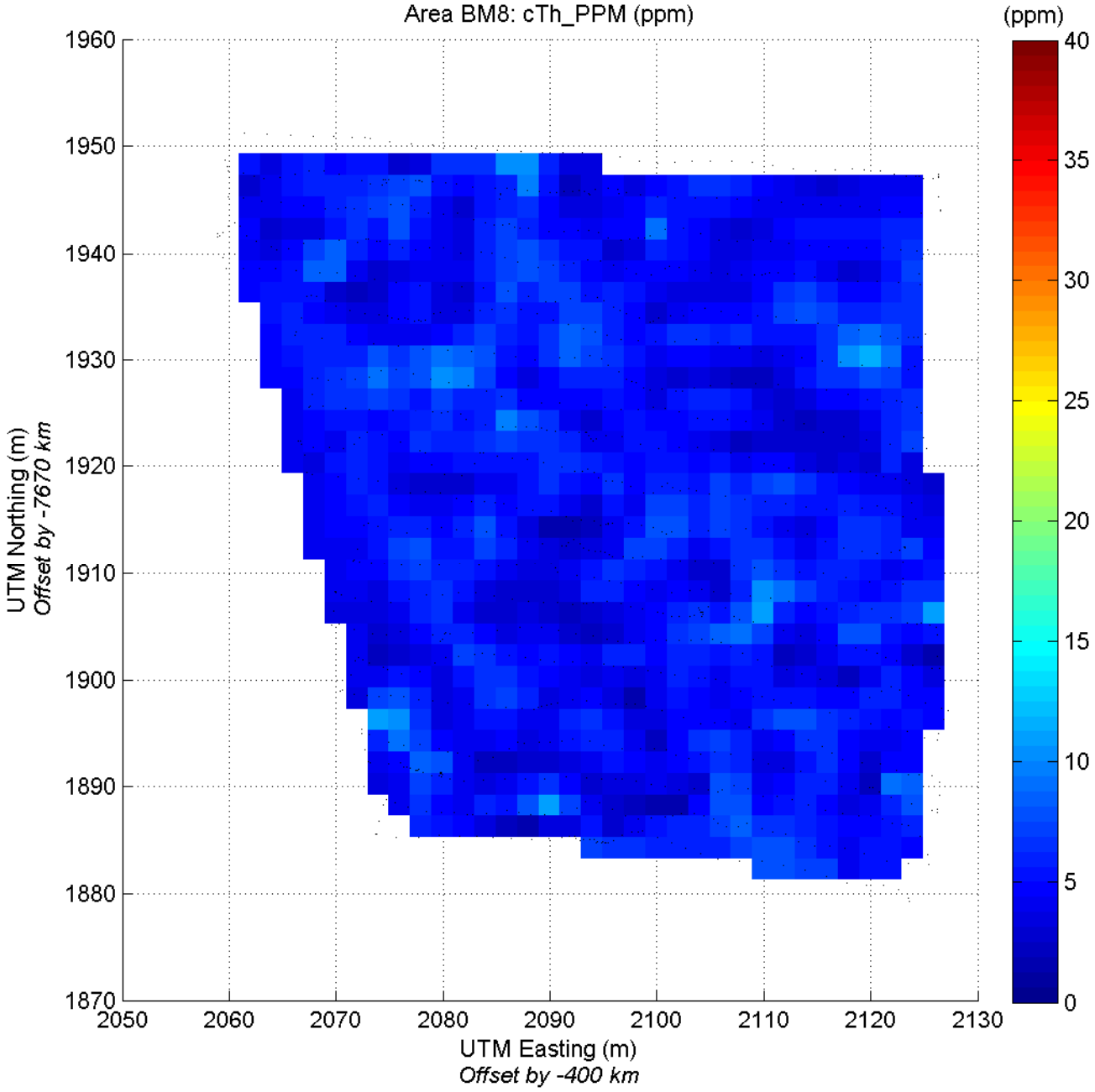
Area BM8: cTh_PPM (ppm)
(ppm)
40
35
30
25
20
15
10
5
0
1960
1950
1940
1930
1920
1910
1900
1890
1880
1870
UTM Northing (m)
Offset by -7670 km
2050
2060
2070
2080
2090
2100
2110
2120
2130
UTM Easting (m)
Offset by -400 km

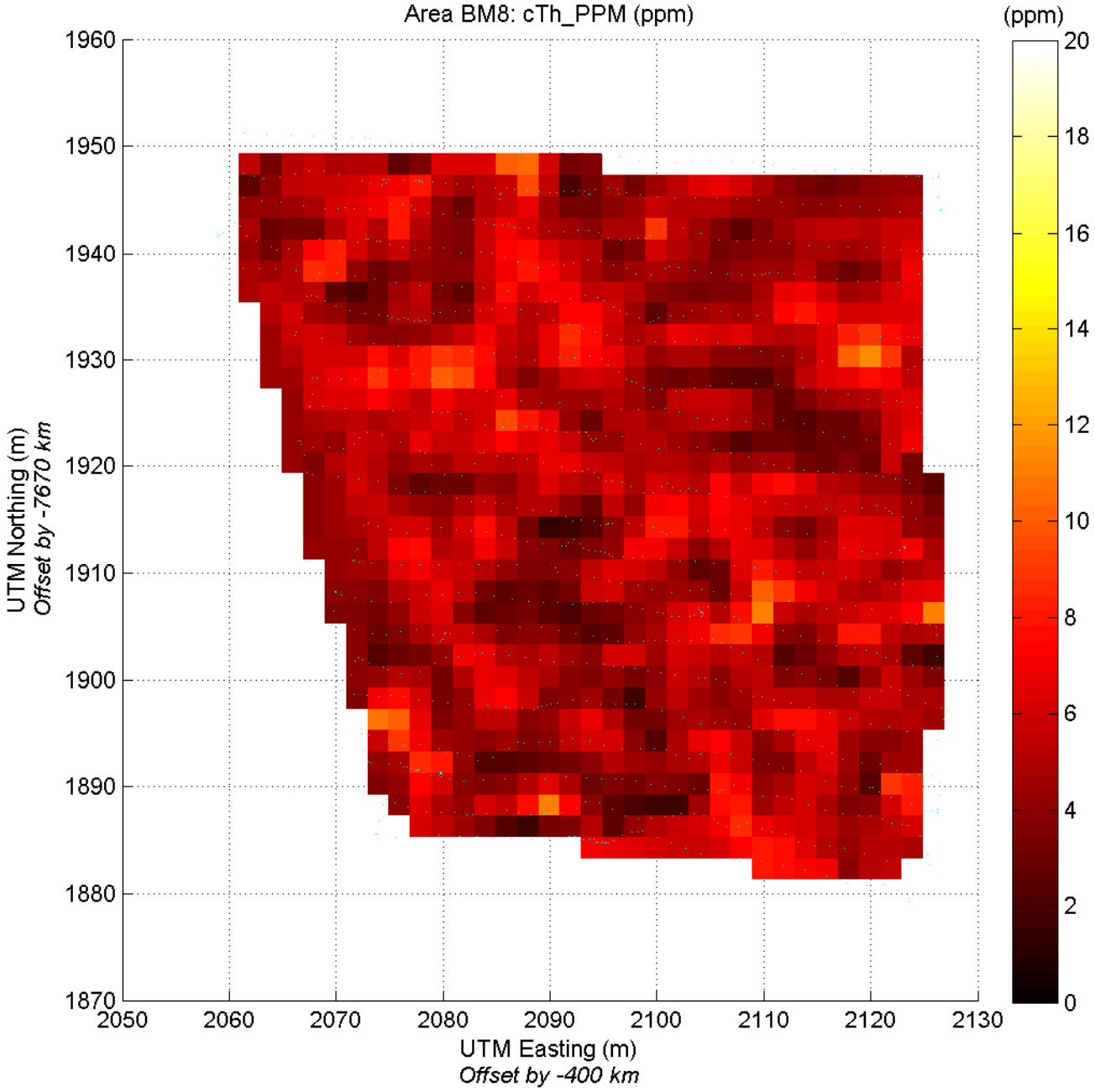
Area BM8: cTh_PPM (ppm)
(ppm)
20
18
16
14
12
10
8
6
4
2
0
1960
1950
1940
1930
1920
1910
1900
1890
1880
1870
UTM Northing (m)
Offset by -7670 km
2050
2060
2070
2080
2090
2100
2110
2120
2130
UTM Easting (m)
Offset by -400 km

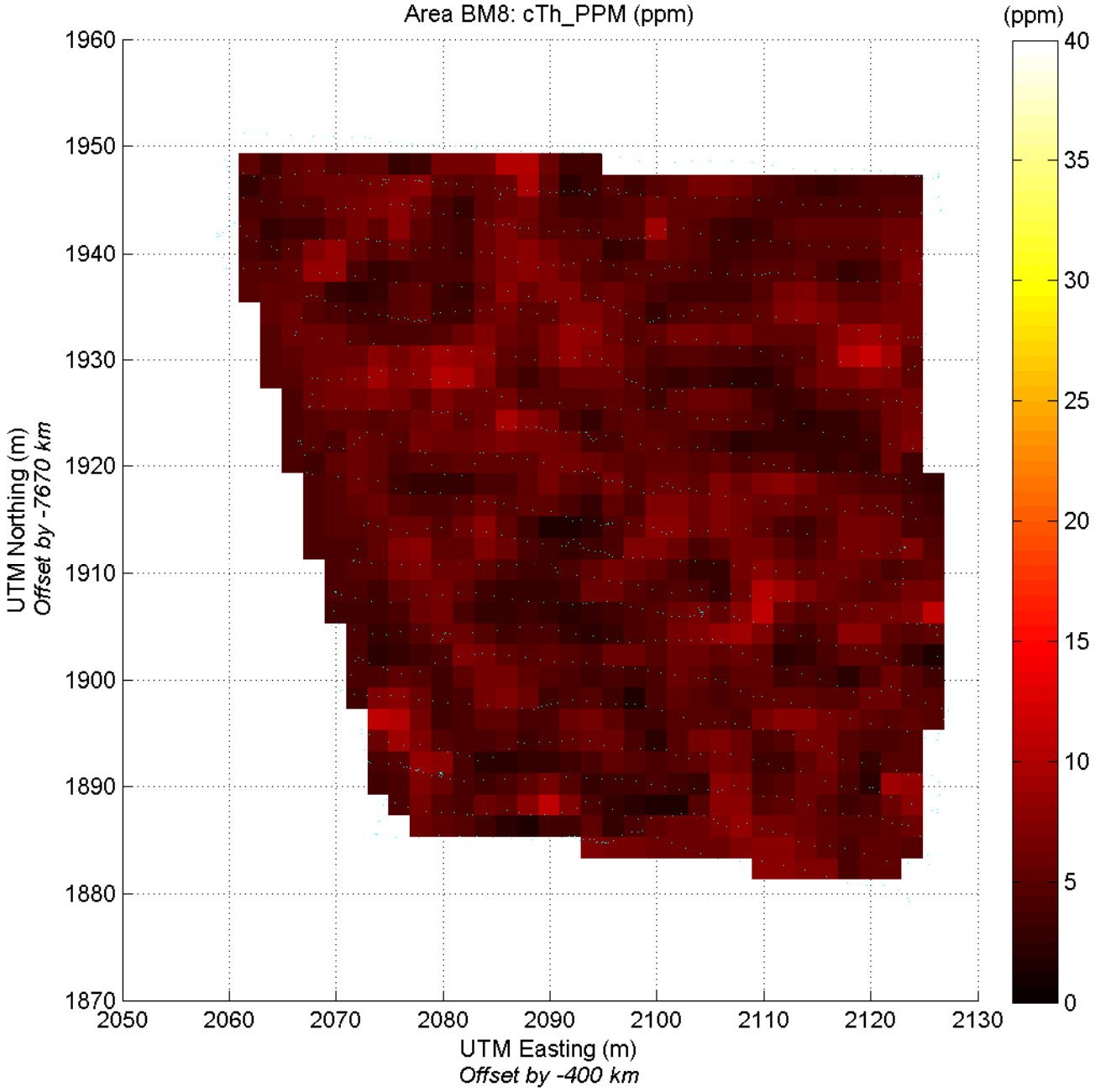
Area BM8: cTh_PPM (ppm)
(ppm)
40
35
30
25
20
15
10
5
0
1960
1950
1940
1930
1920
1910
1900
1890
1880
1870
UTM Northing (m)
Offset by -7670 km
2050
2060
2070
2080
2090
2100
2110
2120
2130
UTM Easting (m)
Offset by -400 km

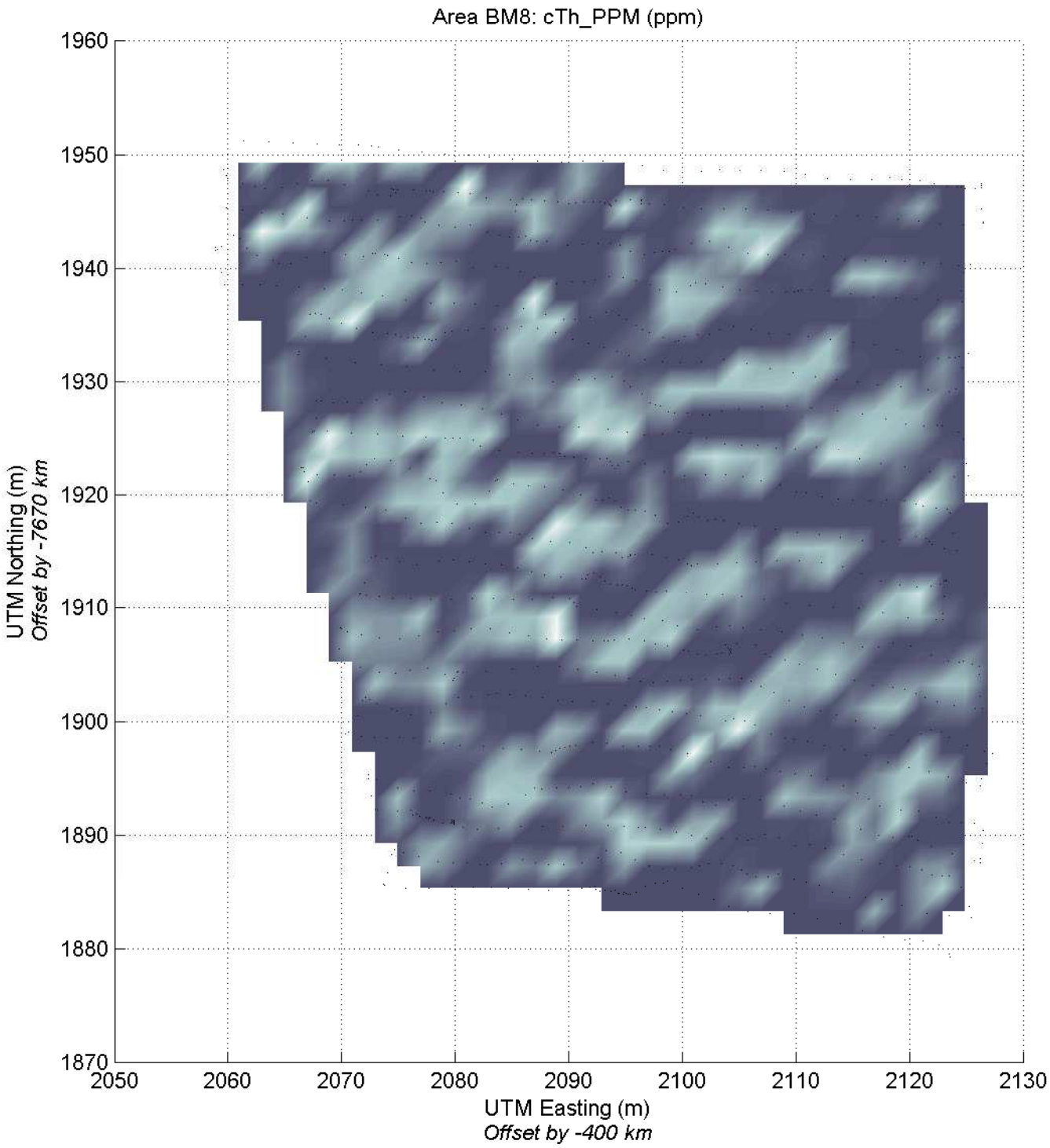
Area BM8: cTh_PPM (ppm)
1960
1950
1940
1930
1920
1910
1900
1890
1880
1870
UTM Northing (m)
Offset by -7670 km
2050
2060
2070
2080
2090
2100
2110
2120
2130
UTM Easting (m)
Offset by -400 km

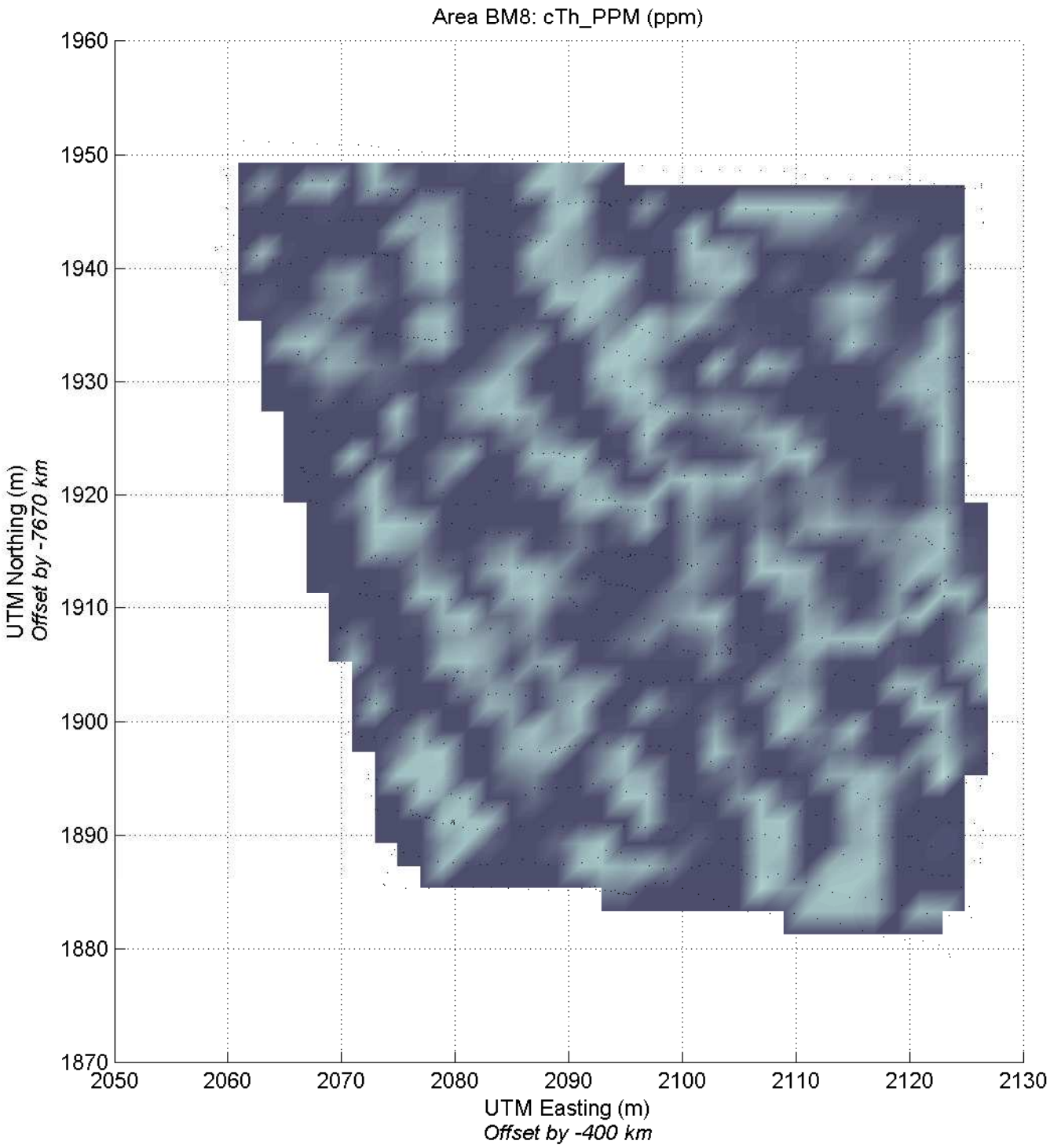
Area BM8: cTh_PPM (ppm)
1960
1950
1940
1930
1920
1910
1900
1890
1880
1870
UTM Northing (m)
Offset by -7670 km
2050
2060
2070
2080
2090
2100
2110
2120
2130
UTM Easting (m)
Offset by -400 km

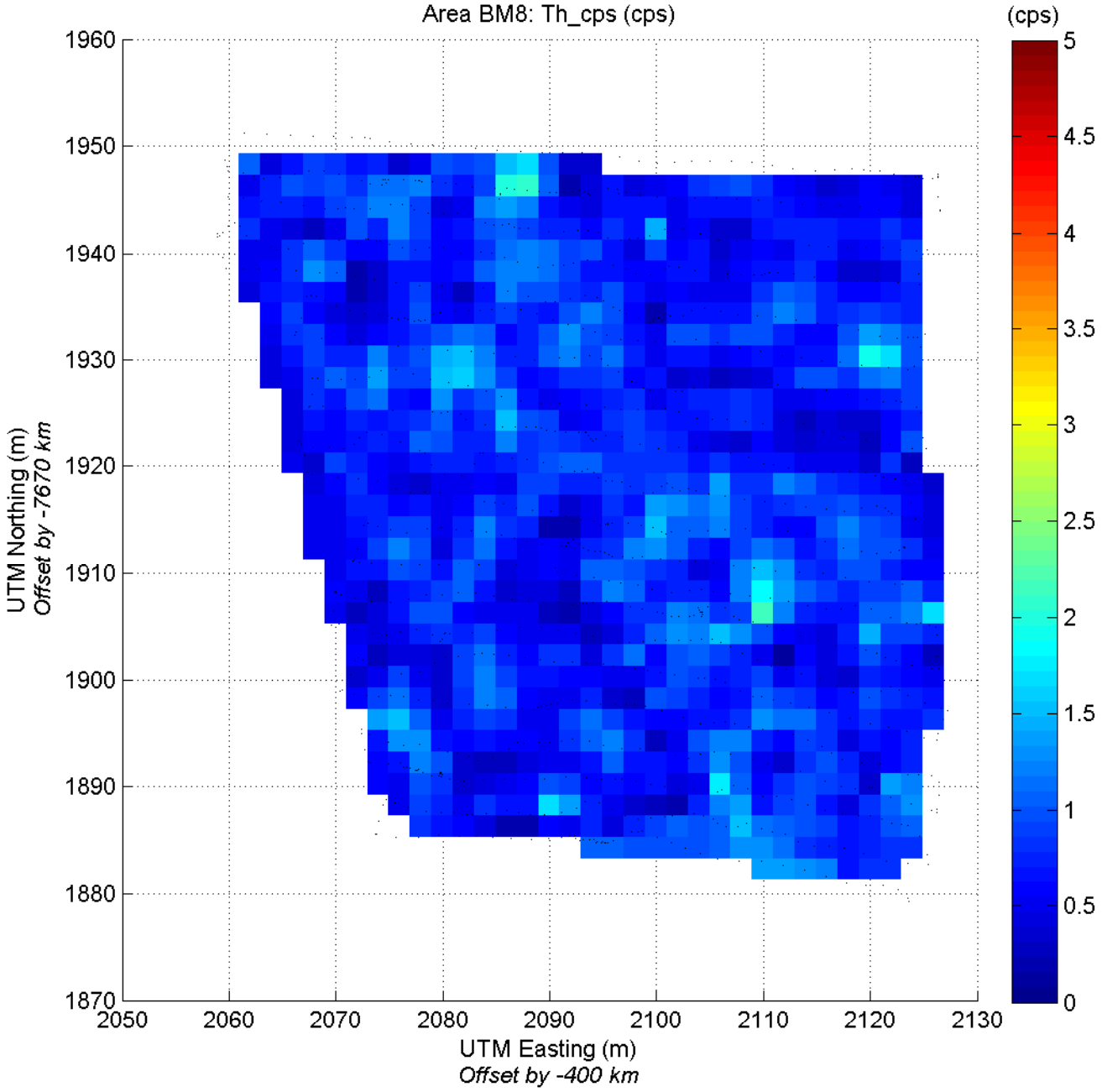
Area BM8: Th_cps (cps)
(cps)
1960
1950
1940
1930
1920
1910
1900
1890
1880
1870
UTM Northing (m)
Offset by -7670 km
2050
2060
2070
2080
2090
2100
2110
2120
2130
UTM Easting (m)
Offset by -400 km
5
4.5
4
3.5
3
2.5
2
1.5
1
0.5
0

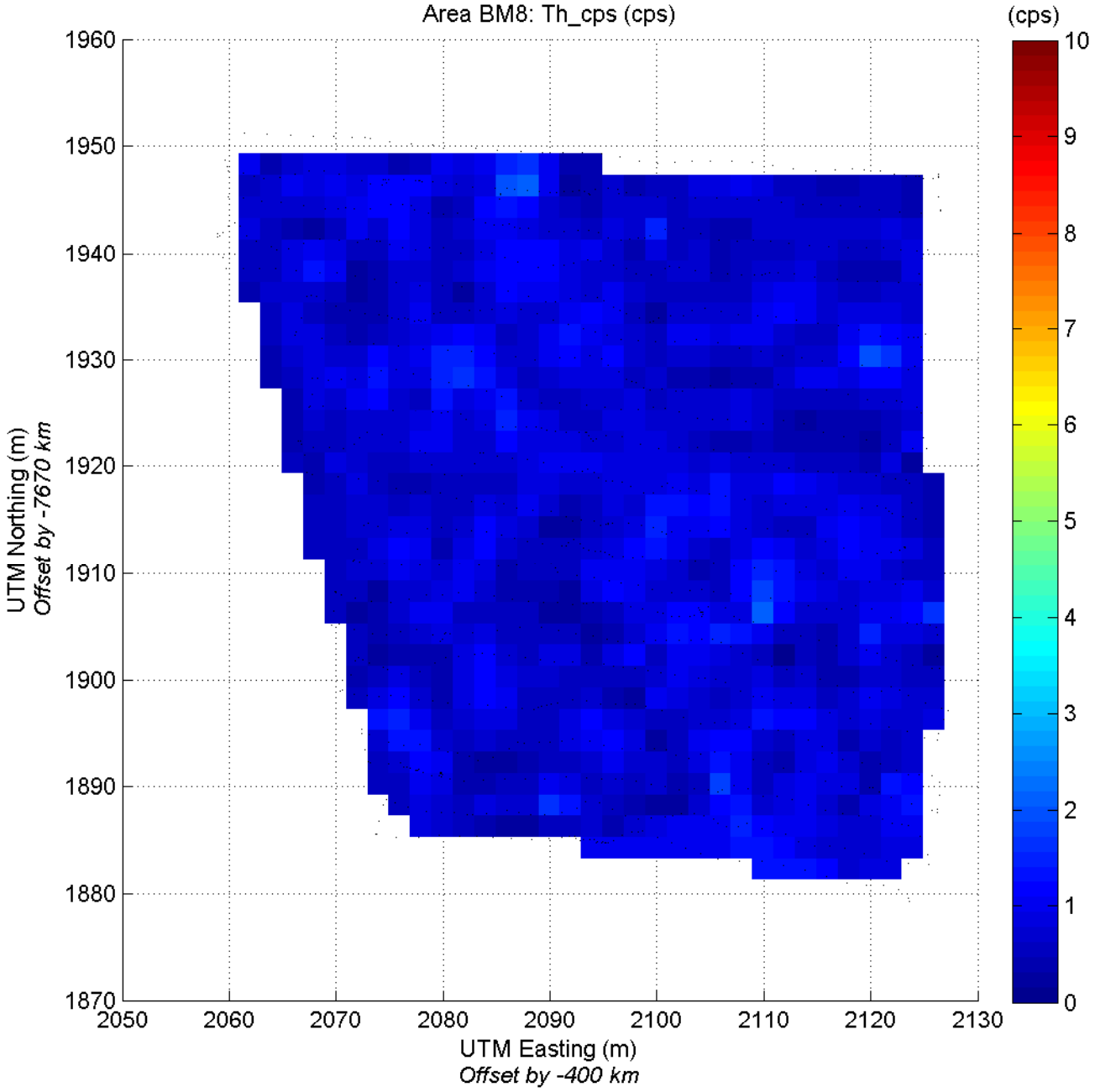
Area BM8: Th_cps (cps)
(cps)
10
9
8
7
6
5
4
3
2
1
0
1960
1950
1940
1930
1920
1910
1900
1890
1880
1870
UTM Northing (m)
Offset by -7670 km
2050
2060
2070
2080
2090
2100
2110
2120
2130
UTM Easting (m)
Offset by -400 km

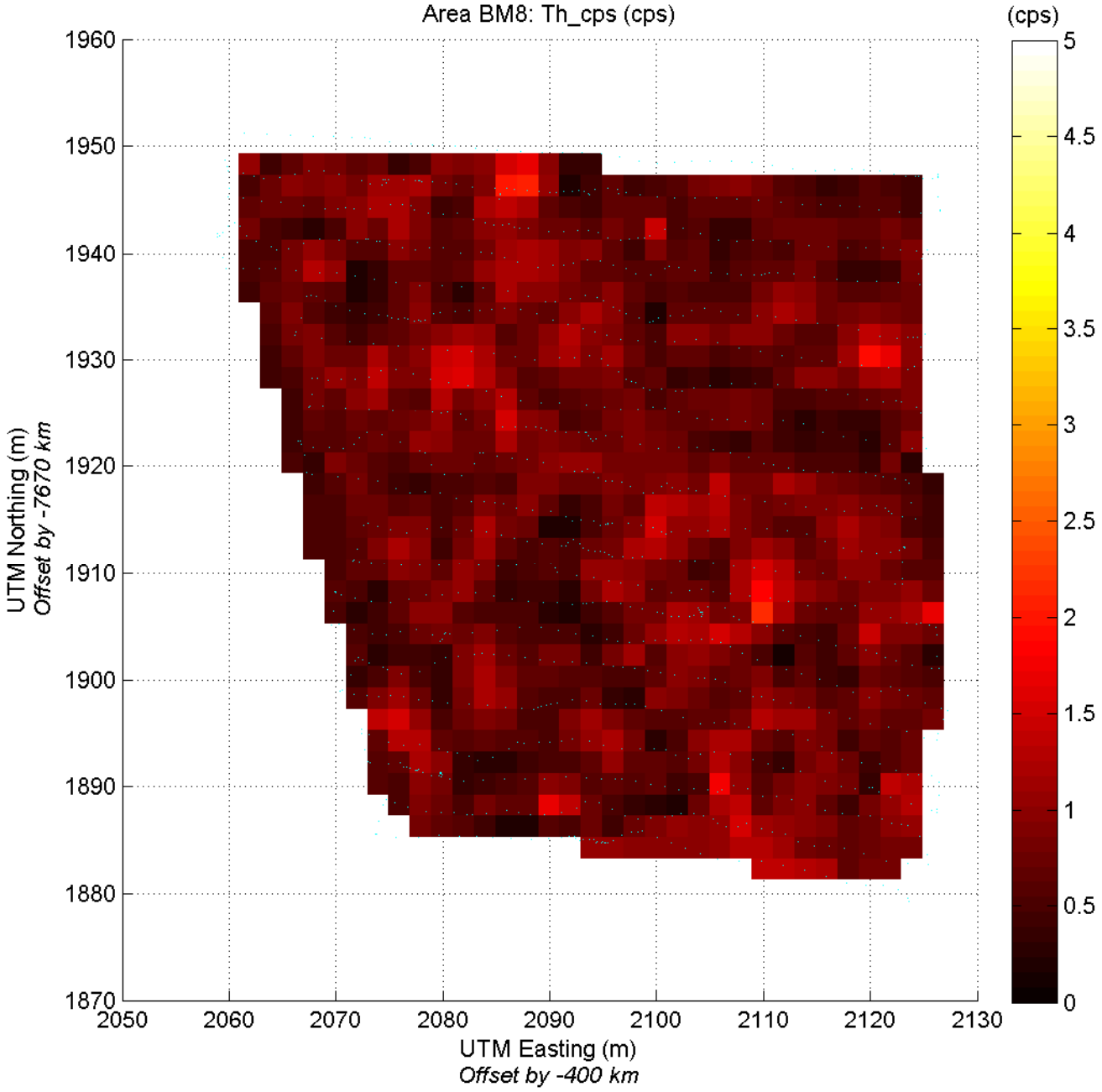
Area BM8: Th_cps (cps)
(cps)
1960
1950
1940
1930
1920
1910
1900
1890
1880
1870
UTM Northing (m)
Offset by -7670 km
2050
2060
2070
2080
2090
2100
2110
2120
2130
UTM Easting (m)
Offset by -400 km
5
4.5
4
3.5
3
2.5
2
1.5
1
0.5
0

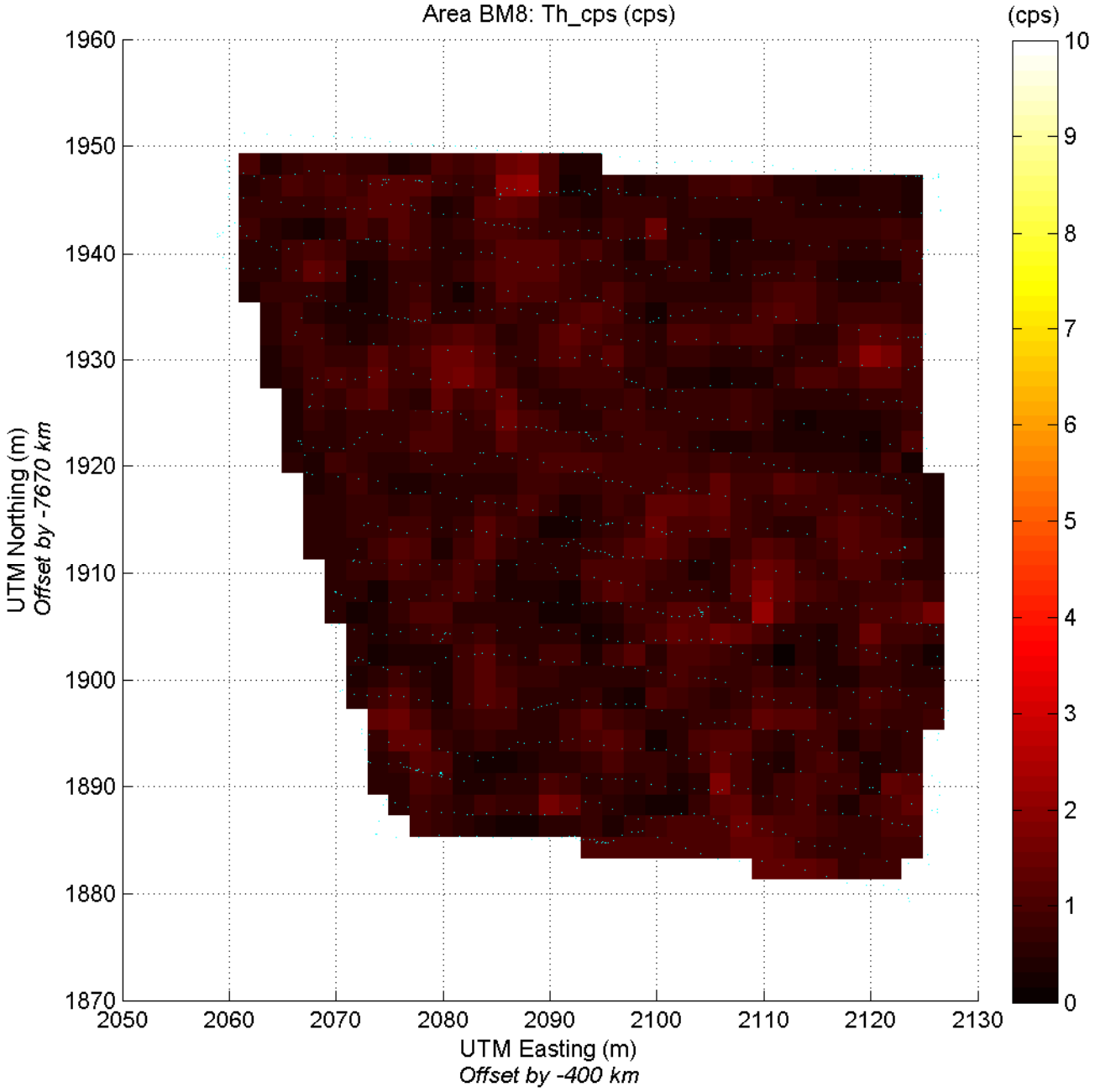
Area BM8: Th_cps (cps)
(cps)
10
9
8
7
6
5
4
3
2
1
0
1960
1950
1940
1930
1920
1910
1900
1890
1880
1870
UTM Northing (m)
Offset by -7670 km
2050
2060
2070
2080
2090
2100
2110
2120
2130
UTM Easting (m)
Offset by -400 km

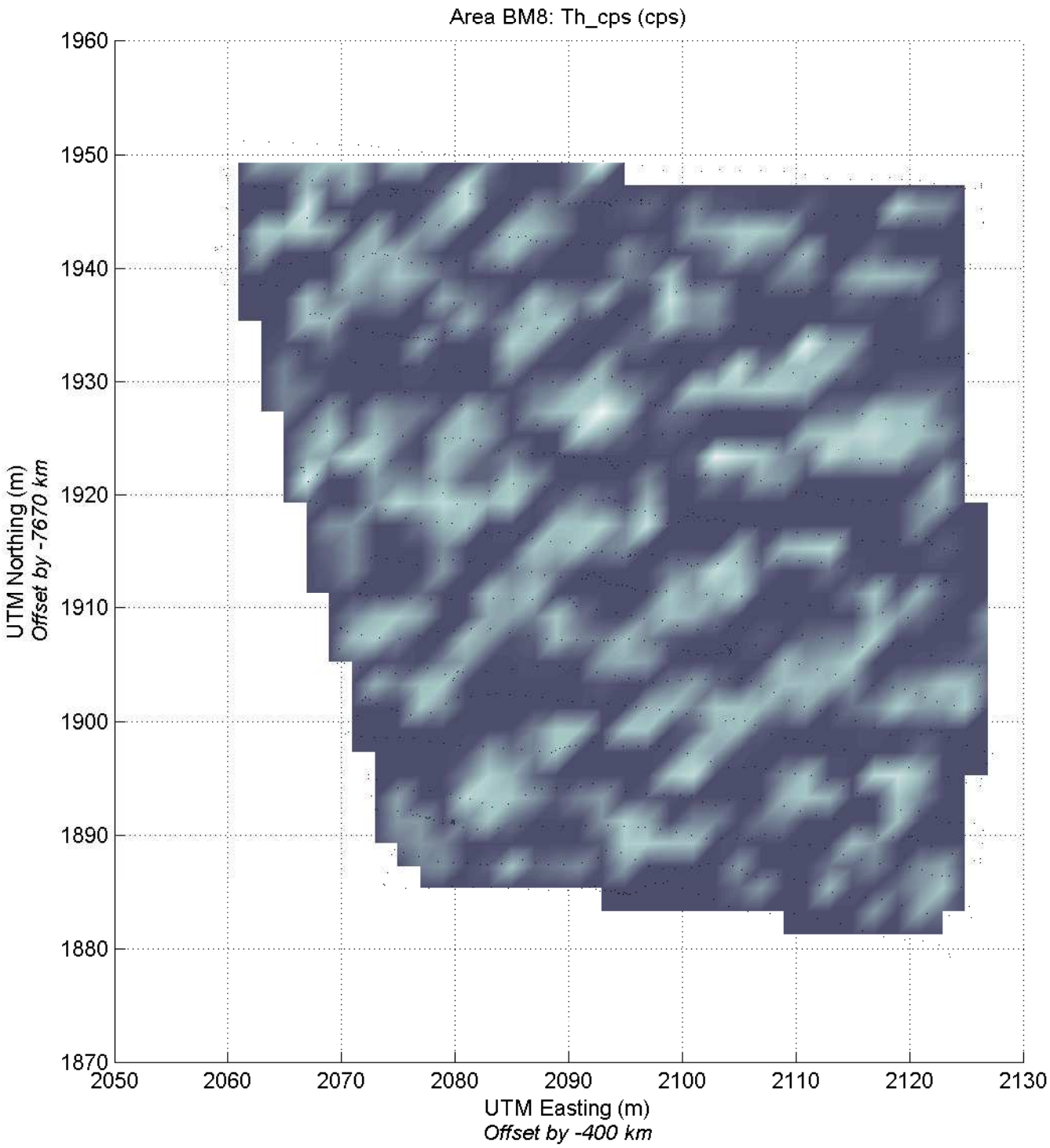
Area BM8: Th_cps (cps)
1960
1950
1940
1930
1920
1910
1900
1890
1880
1870
UTM Northing (m)
Offset by -7670 km
2050
2060
2070
2080
2090
2100
2110
2120
2130
UTM Easting (m)
Offset by -400 km

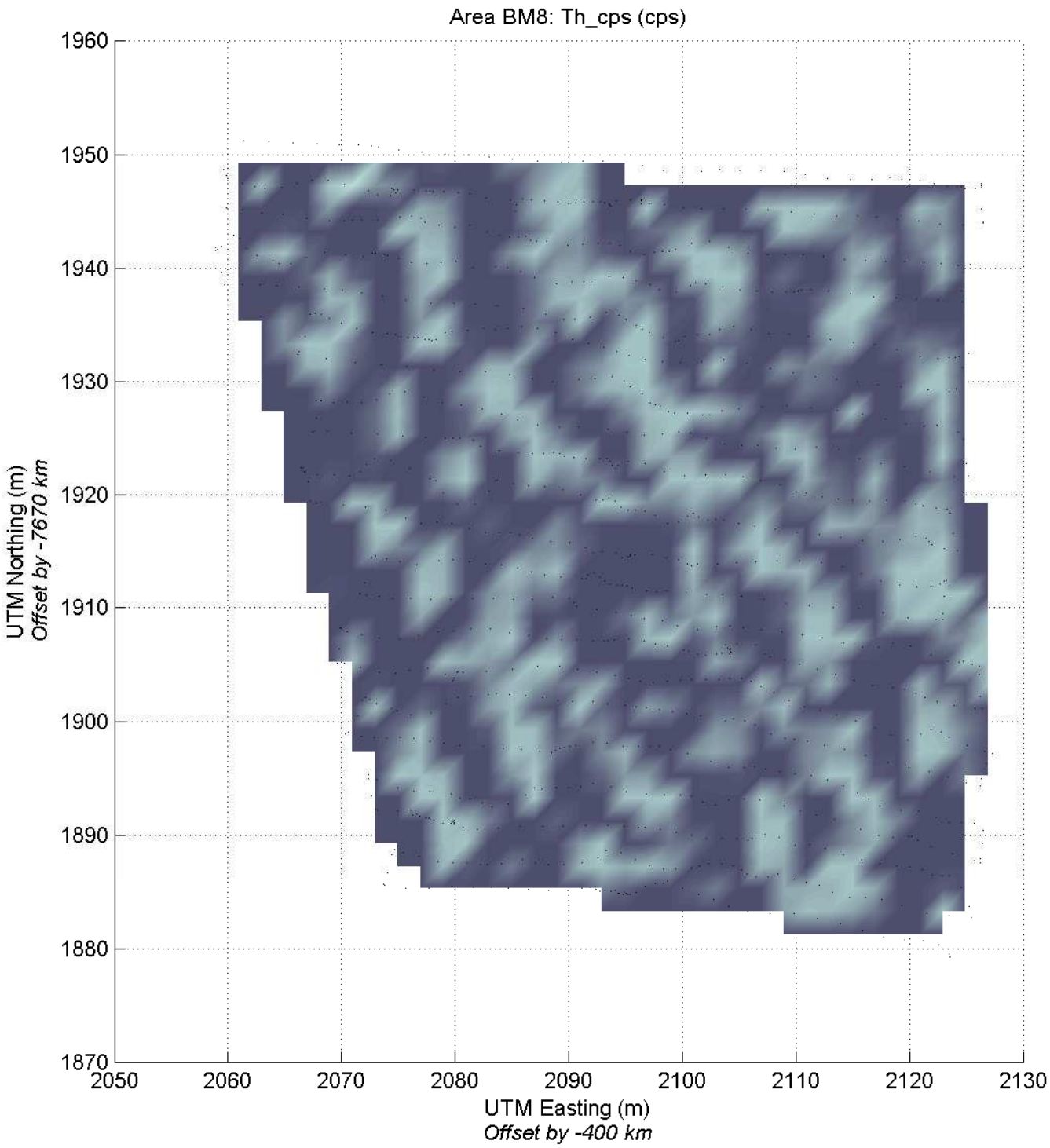
Area BM8: Th_cps (cps)
1960
1950
1940
1930
1920
1910
1900
1890
1880
1870
UTM Northing (m)
Offset by -7670 km
2050
2060
2070
2080
2090
2100
2110
2120
2130
UTM Easting (m)
Offset by -400 km

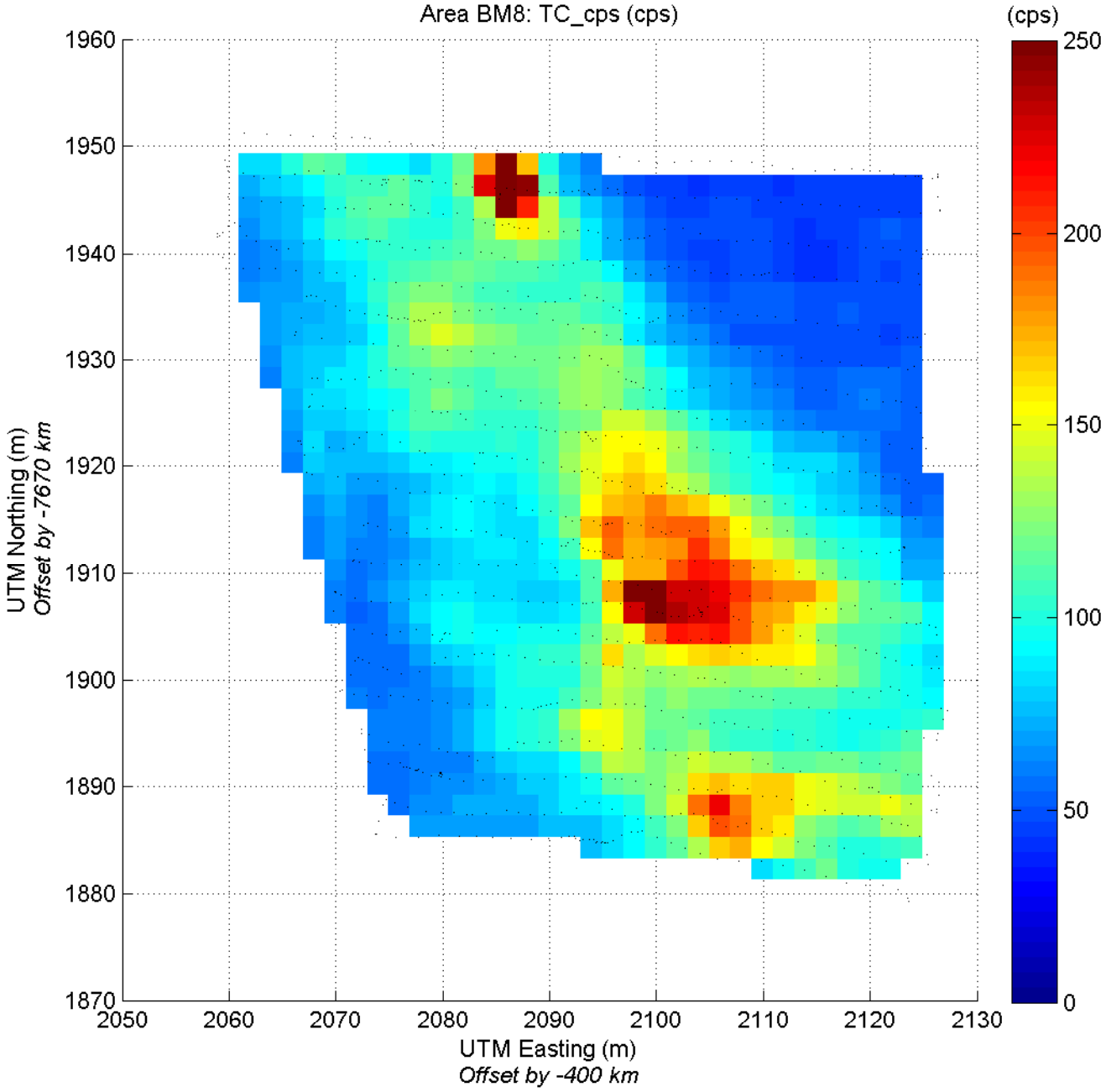
Area BM8: TC_cps (cps)
(cps)
250
200
150
100
50
0
1960
1950
1940
1930
1920
1910
1900
1890
1880
1870
UTM Northing (m)
Offset by -7670 km
2050
2060
2070
2080
2090
2100
2110
2120
2130
UTM Easting (m)
Offset by -400 km

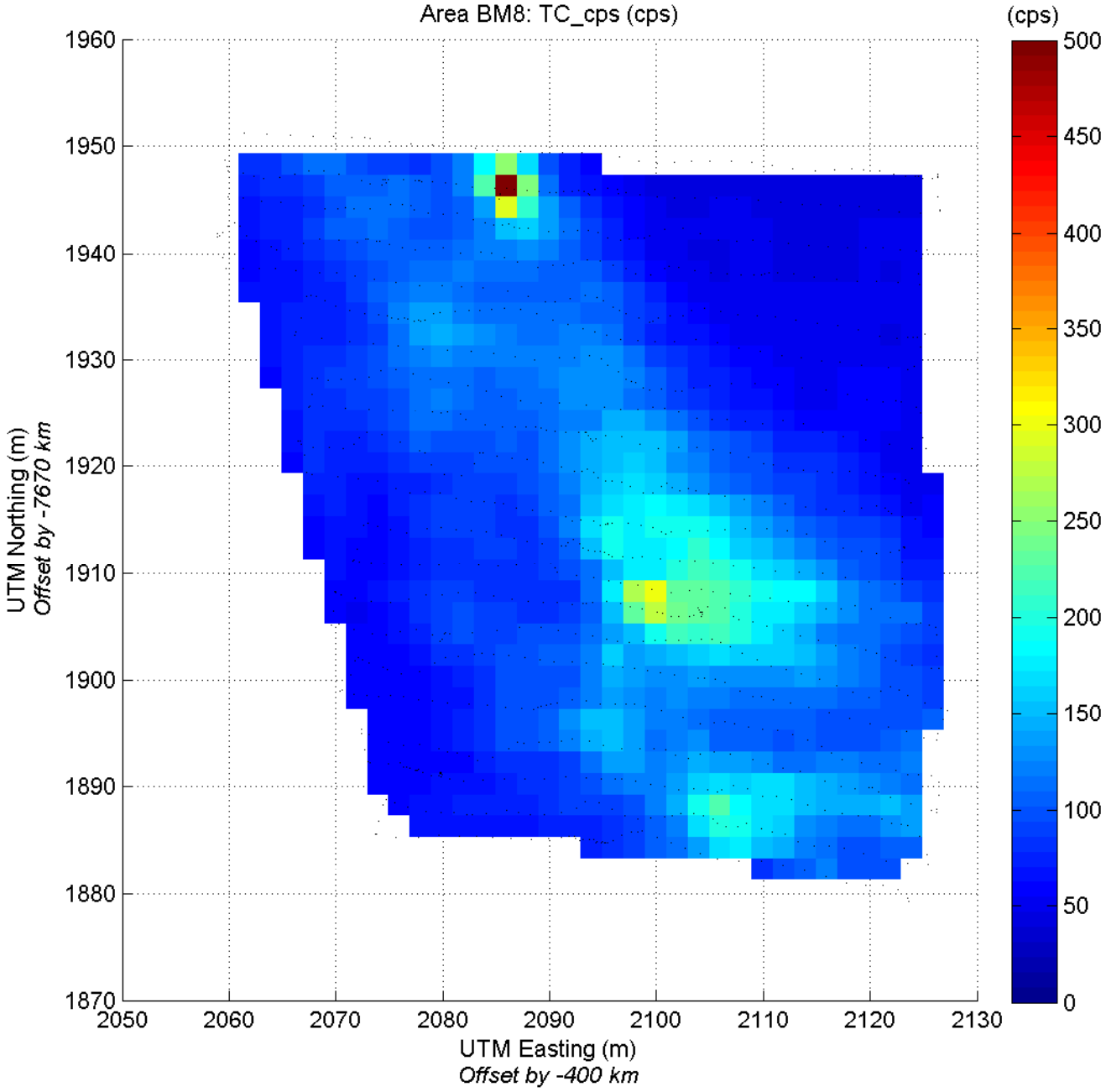
Area BM8: TC_cps (cps)
(cps)
500
450
400
350
300
250
200
150
100
50
0
1960
1950
1940
1930
1920
1910
1900
1890
1880
1870
UTM Northing (m)
Offset by -7670 km
2050
2060
2070
2080
2090
2100
2110
2120
2130
UTM Easting (m)
Offset by -400 km

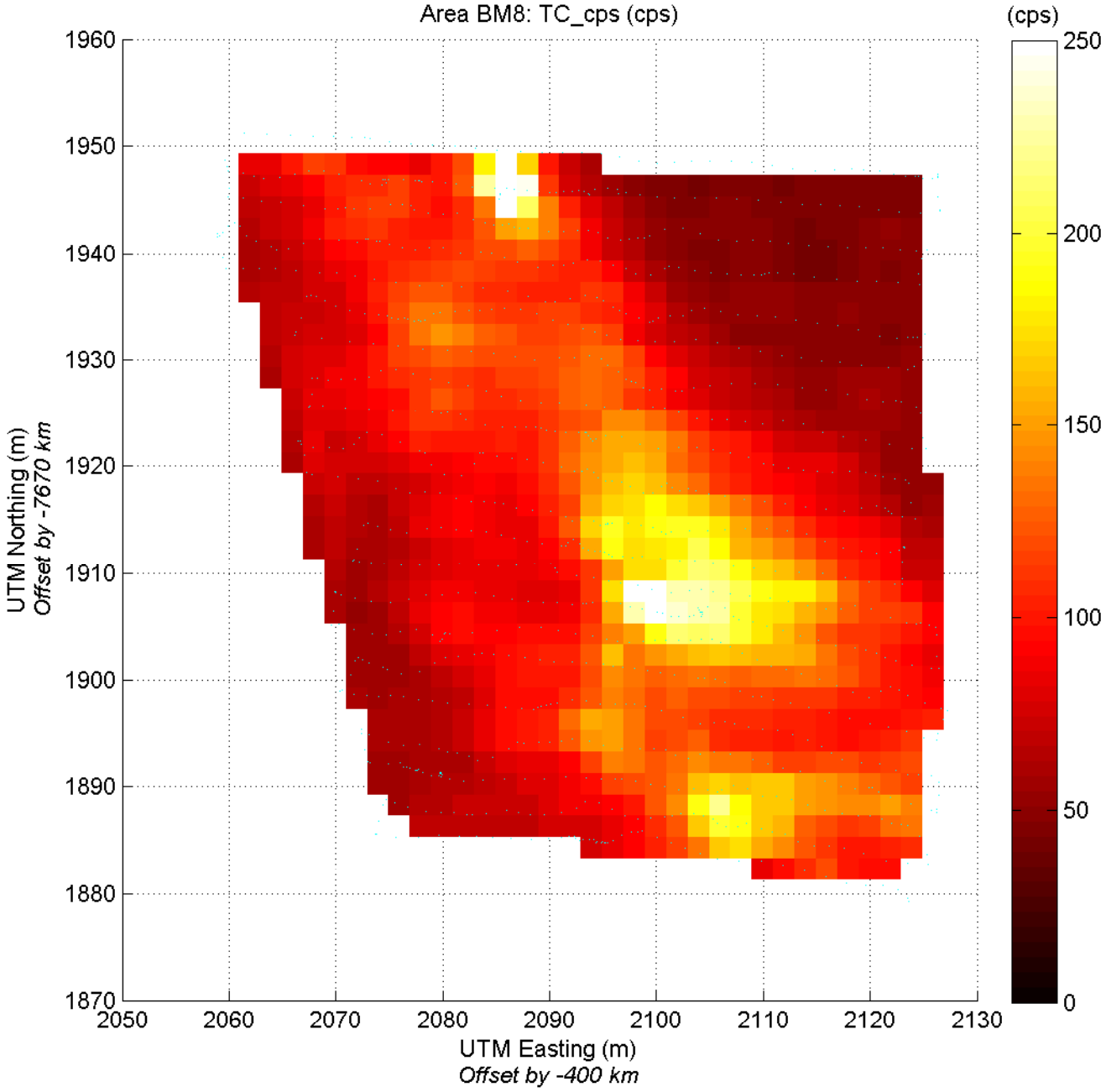
Area BM8: TC_cps (cps)
(cps)
250
200
150
100
50
0
1960
1950
1940
1930
1920
1910
1900
1890
1880
1870
UTM Northing (m)
Offset by -7670 km
2050
2060
2070
2080
2090
2100
2110
2120
2130
UTM Easting (m)
Offset by -400 km

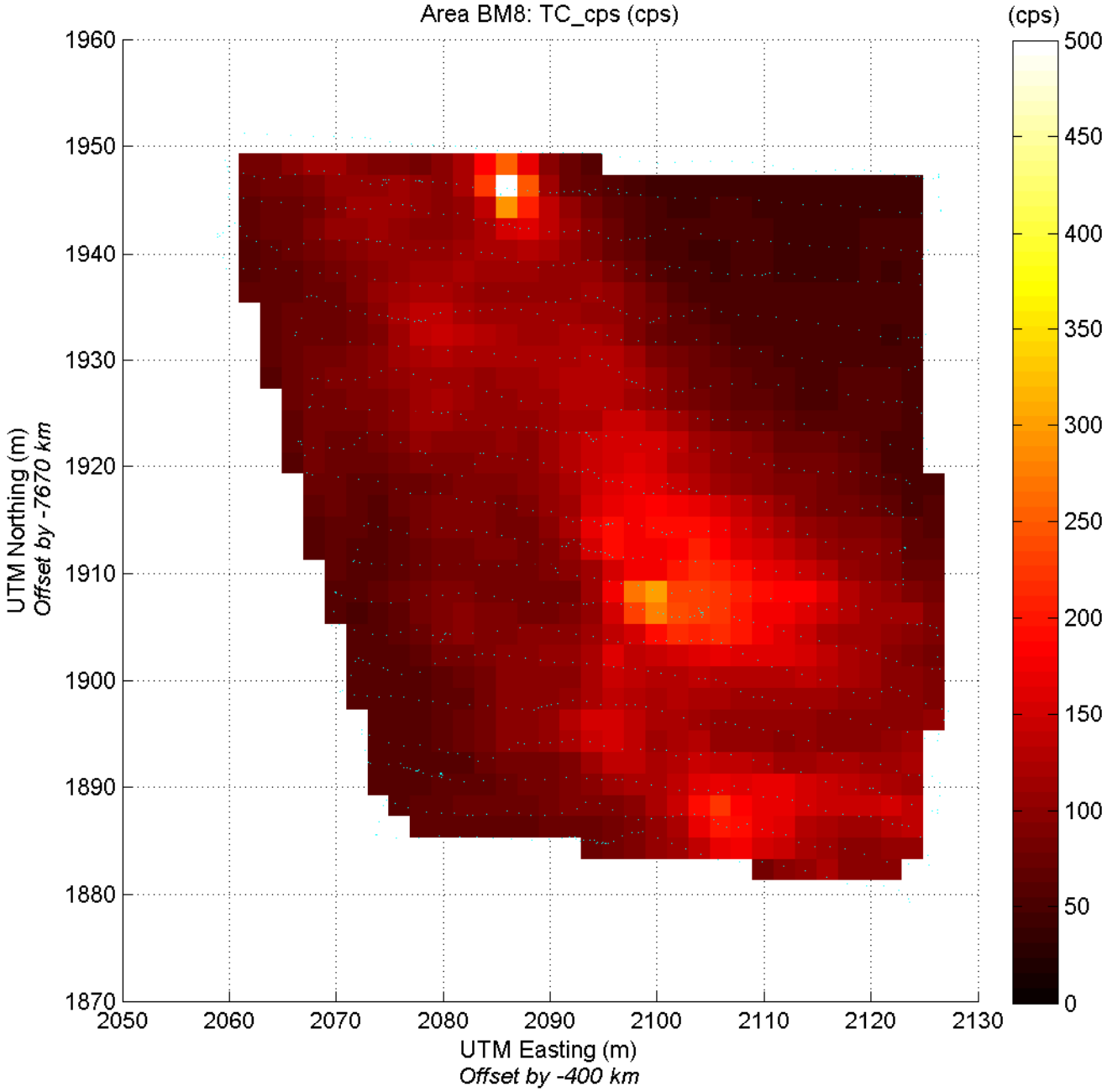
Area BM8: TC_cps (cps)
(cps)
500
450
400
350
300
250
200
150
100
50
0
1960
1950
1940
1930
1920
1910
1900
1890
1880
1870
2050
2060
2070
2080
2090
2100
2110
2120
2130
UTM Northing (m)
Offset by -7670 km
UTM Easting (m)
Offset by -400 km

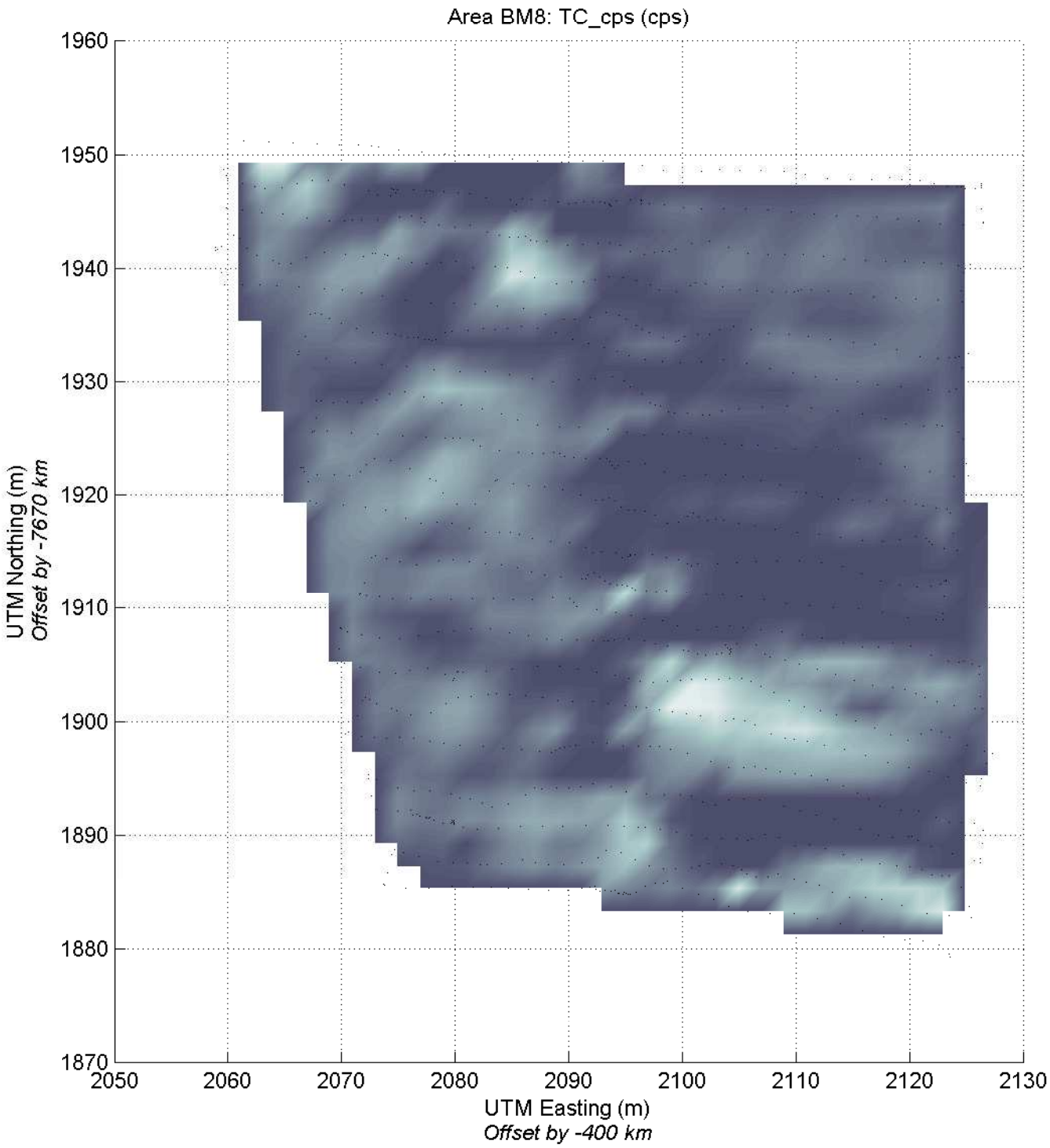
Area BM8: TC_cps (cps)
1960
1950
1940
1930
1920
1910
1900
1890
1880
1870
UTM Northing (m)
Offset by -7670 km
2050
2060
2070
2080
2090
2100
2110
2120
2130
UTM Easting (m)
Offset by -400 km

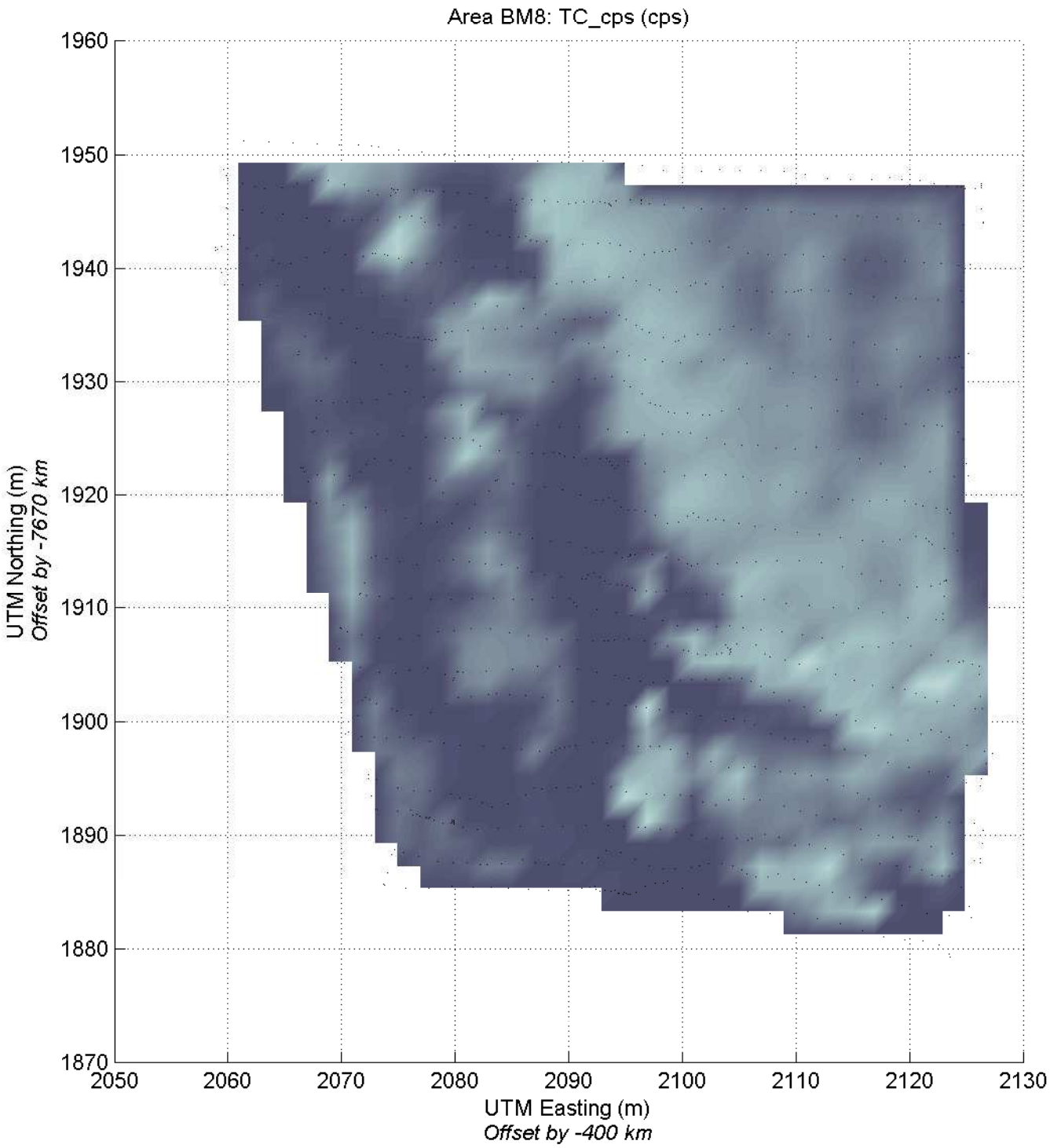
Area BM8: TC_cps (cps)
1960
1950
1940
1930
1920
1910
1900
1890
1880
1870
UTM Northing (m)
Offset by -7670 km
2050
2060
2070
2080
2090
2100
2110
2120
2130
UTM Easting (m)
Offset by -400 km

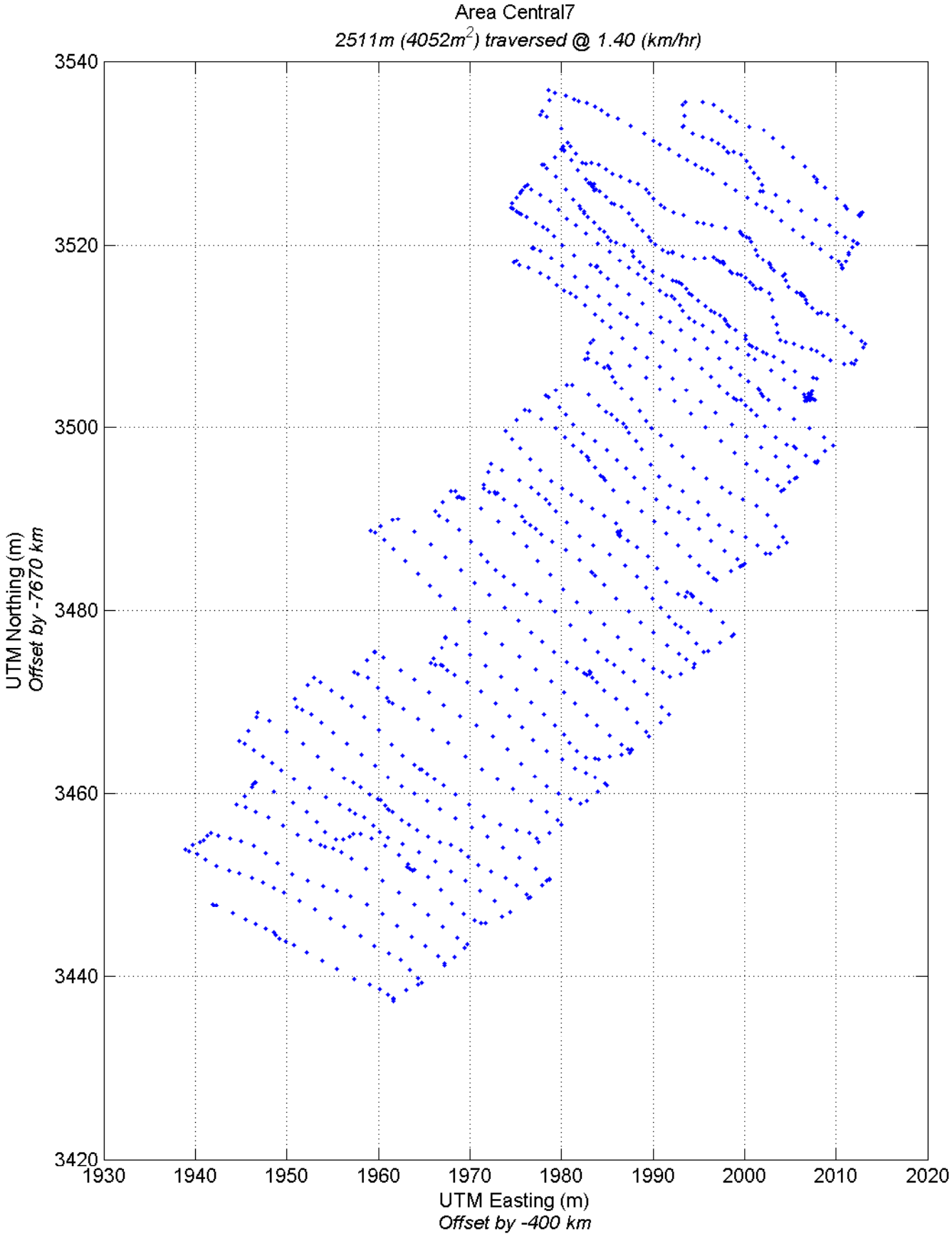
Area Central7
2511m (4052m2) traversed @ 1.40 (km/hr)
3540
3520
3500
3480
3460
3440
3420
UTM Northing (m)
Offset by -7670 km
1930
1940
1950
1960
1970
1980
1990
2000
2010
2020
UTM Easting (m)
Offset by -400 km

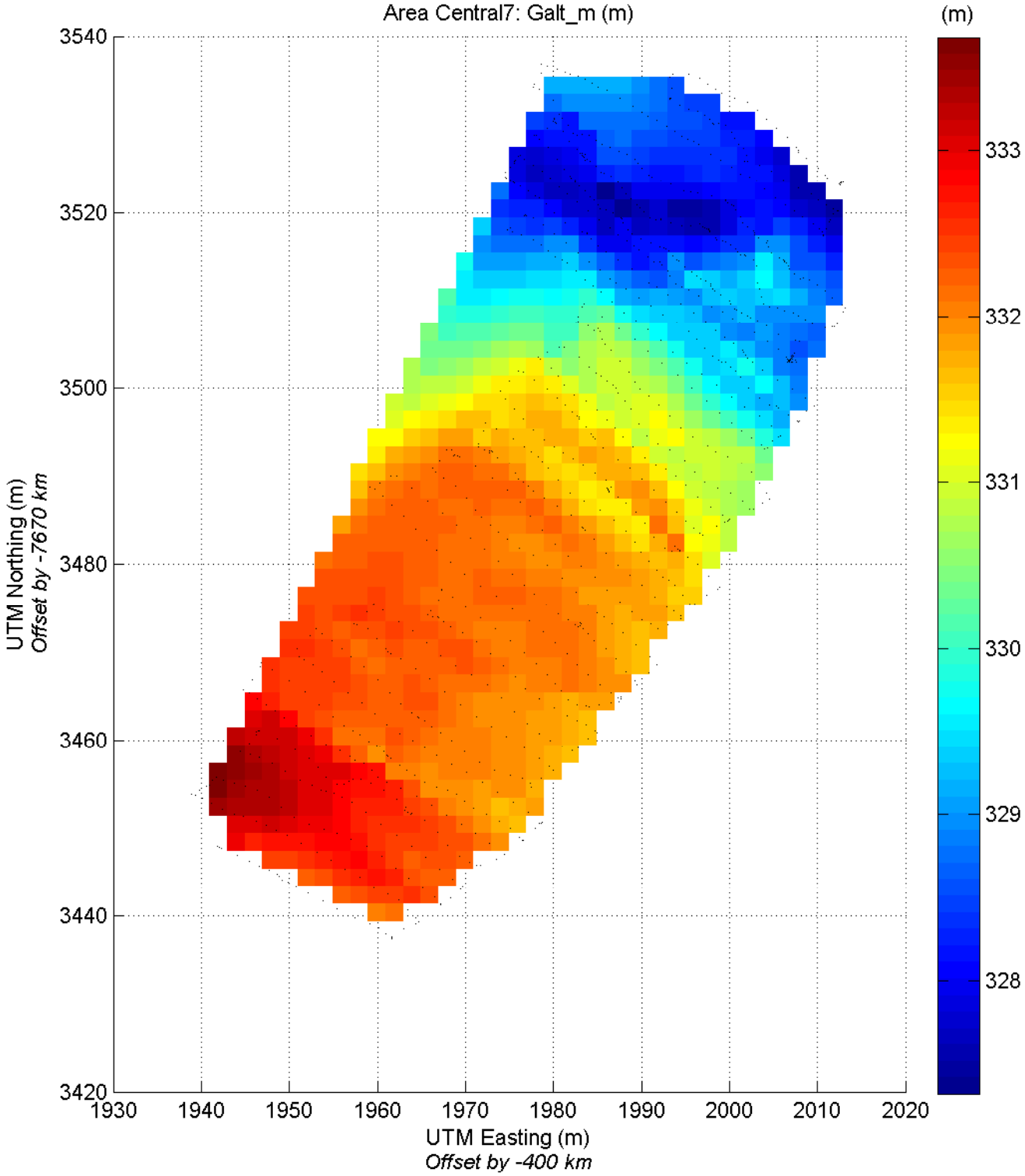
Area Central7: Galt_m (m)
(m)
3540
3520
3500
3480
3460
3440
3420
1930
1940
1950
1960
1970
1980
1990
2000
2010
2020
UTM Northing (m)
Offset by -7670 km
UTM Easting (m)
Offset by -400 km
333
332
331
330
329
328

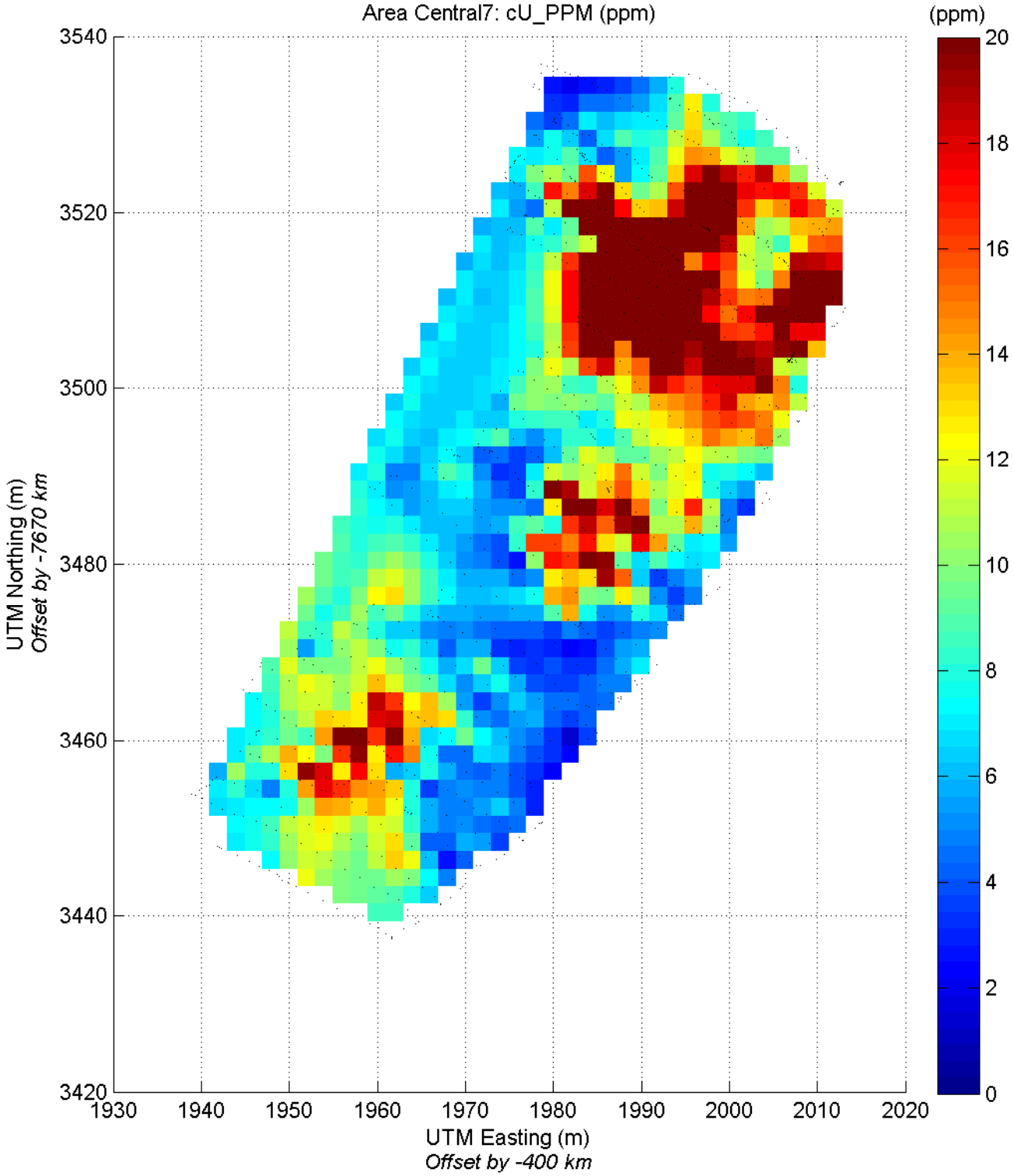
Area Central7: cU_PPM (ppm)
(ppm)
20
18
16
14
12
10
8
6
4
2
0
3540
3520
3500
3480
3460
3440
3420
UTM Northing (m)
Offset by -7670 km
1930
1940
1950
1960
1970
1980
1990
2000
2010
2020
UTM Easting (m)
Offset by -400 km

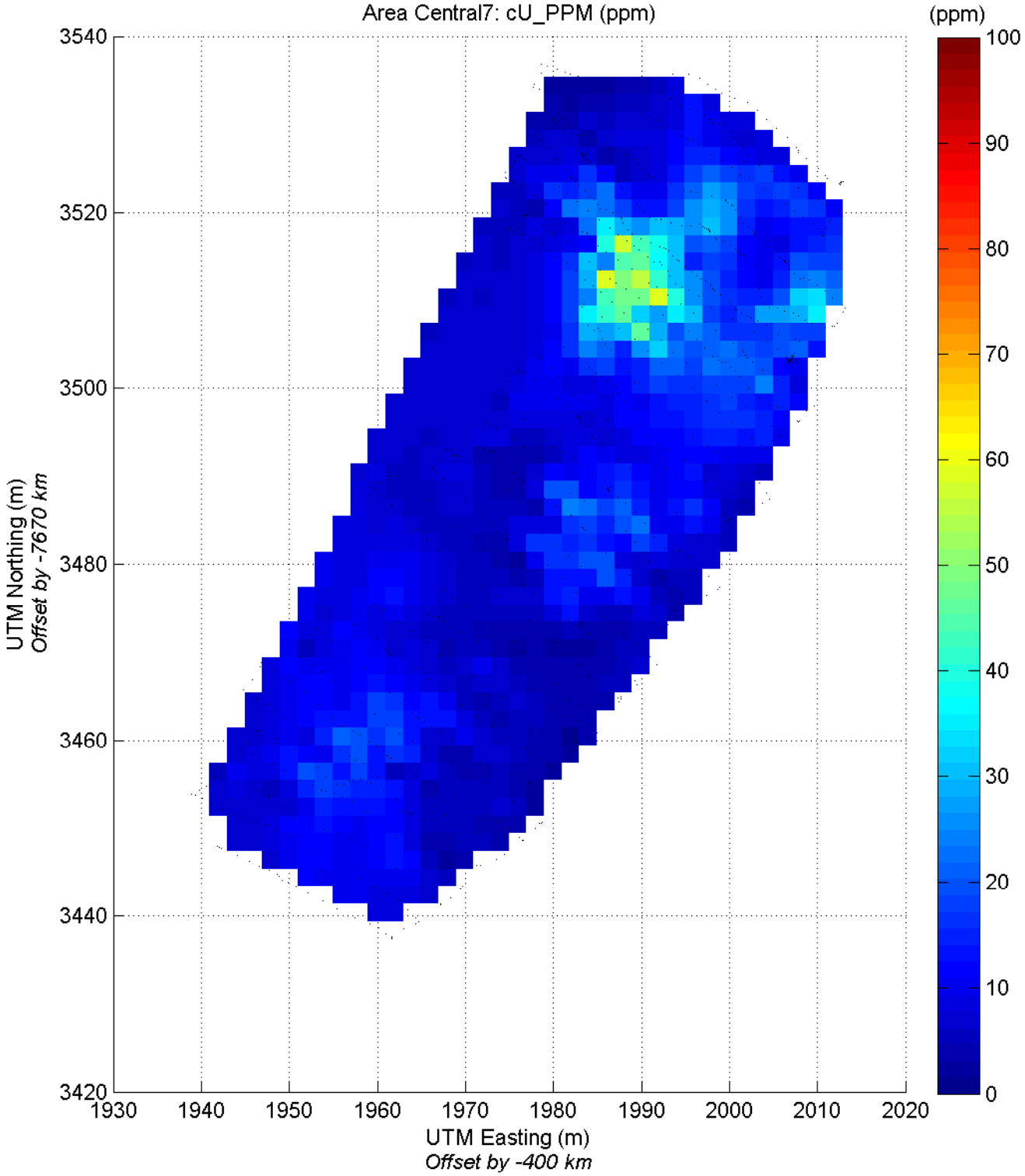
Area Central7: cU_PPM (ppm)
(ppm)
100
90
80
70
60
50
40
30
20
10
0
3540
3520
3500
3480
3460
3440
3420
UTM Northing (m)
Offset by -7670 km
1930
1940
1950
1960
1970
1980
1990
2000
2010
2020
UTM Easting (m)
Offset by -400 km

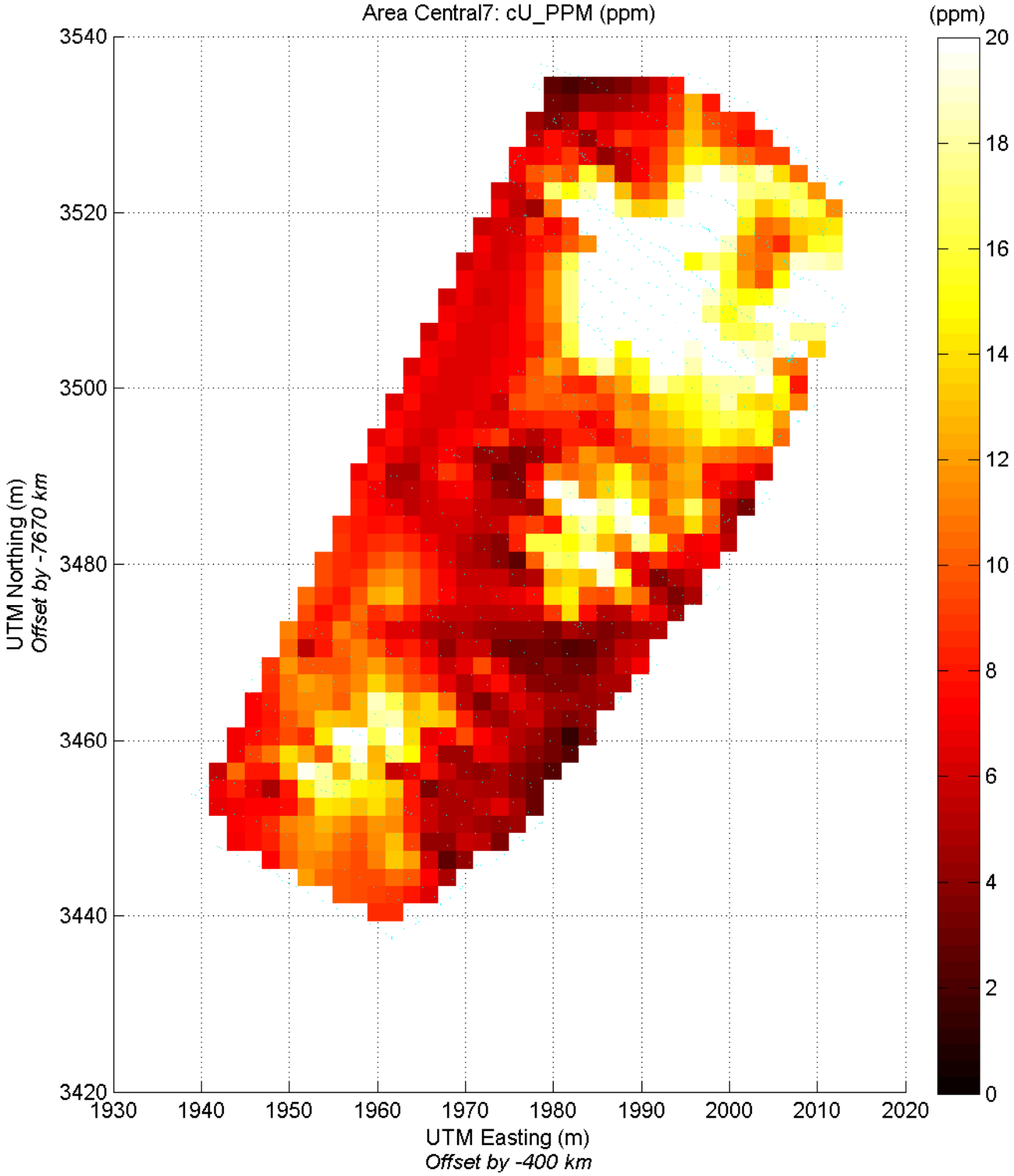
Area Central7: cU_PPM (ppm)
(ppm)
20
18
16
14
12
10
8
6
4
2
0
3540
3520
3500
3480
3460
3440
3420
UTM Northing (m)
Offset by -7670 km
1930
1940
1950
1960
1970
1980
1990
2000
2010
2020
UTM Easting (m)
Offset by -400 km

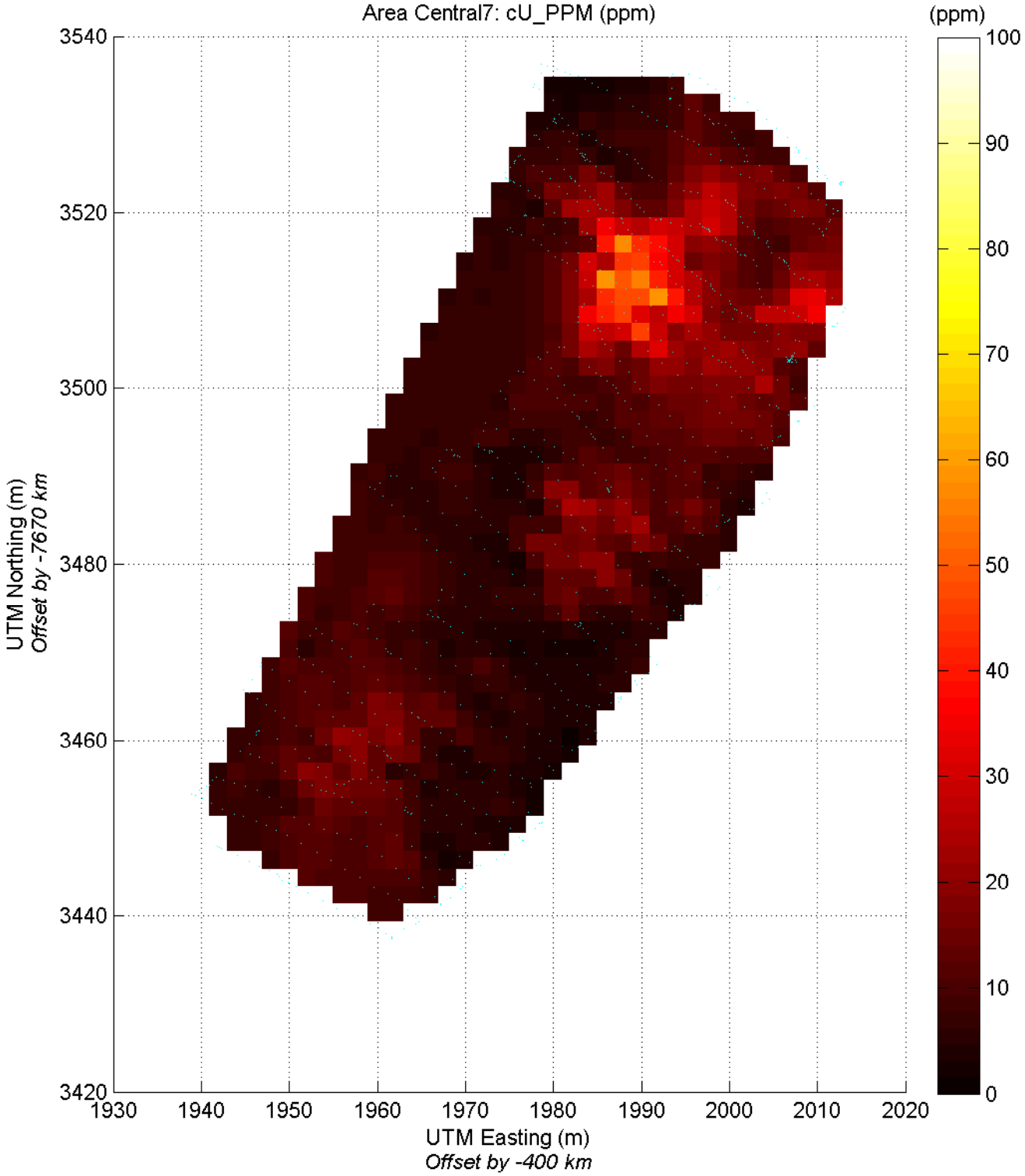
Area Central7: cU_PPM (ppm)
(ppm)
100
90
80
70
60
50
40
30
20
10
0
3540
3520
3500
3480
3460
3440
3420
UTM Northing (m)
Offset by -7670 km
1930
1940
1950
1960
1970
1980
1990
2000
2010
2020
UTM Easting (m)
Offset by -400 km

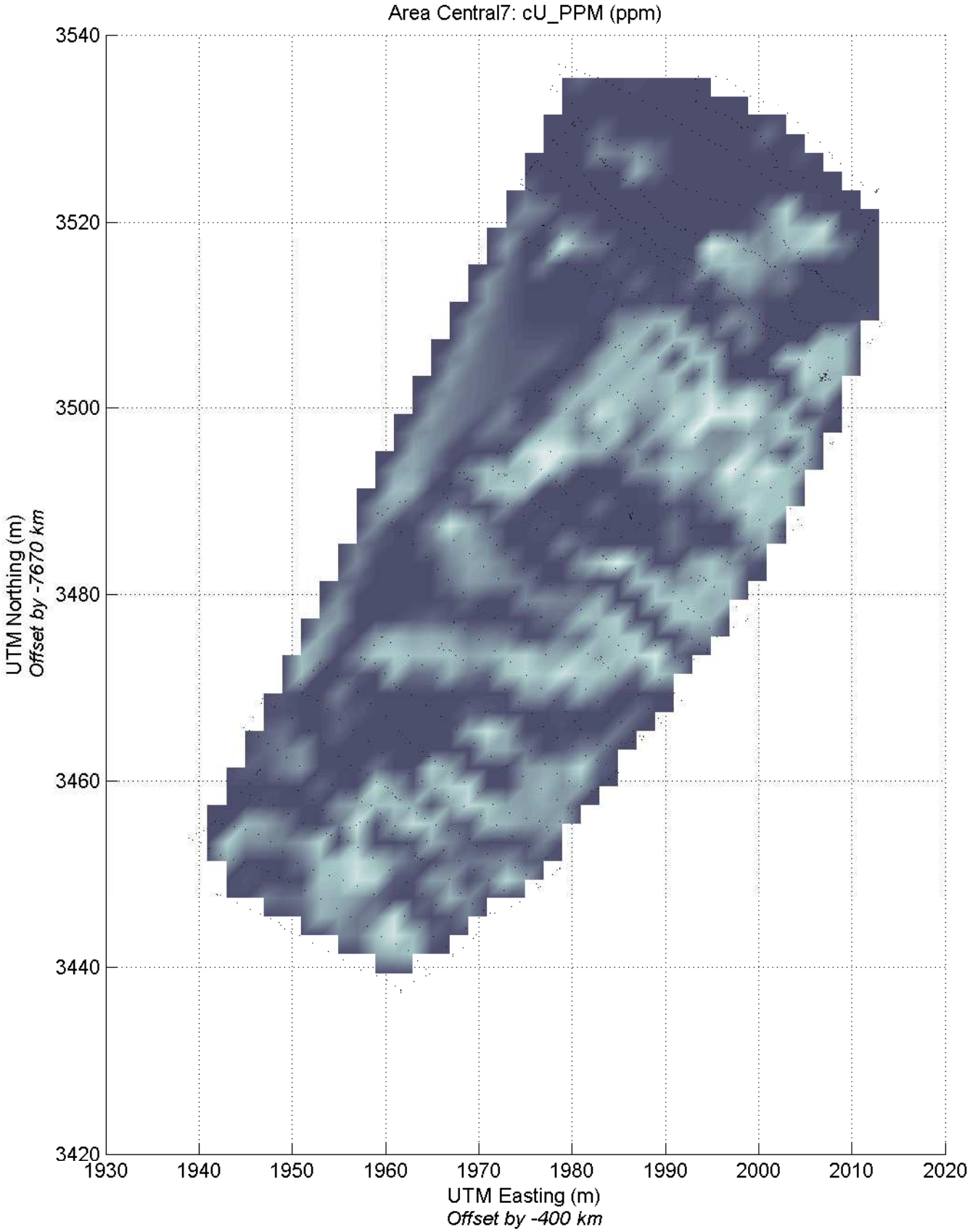
Area Central7: cU_PPM (ppm)
3540
3520
3500
3480
3460
3440
3420
UTM Northing (m)
Offset by -7670 km
1930
1940
1950
1960
1970
1980
1990
2000
2010
2020
UTM Easting (m)
Offset by -400 km

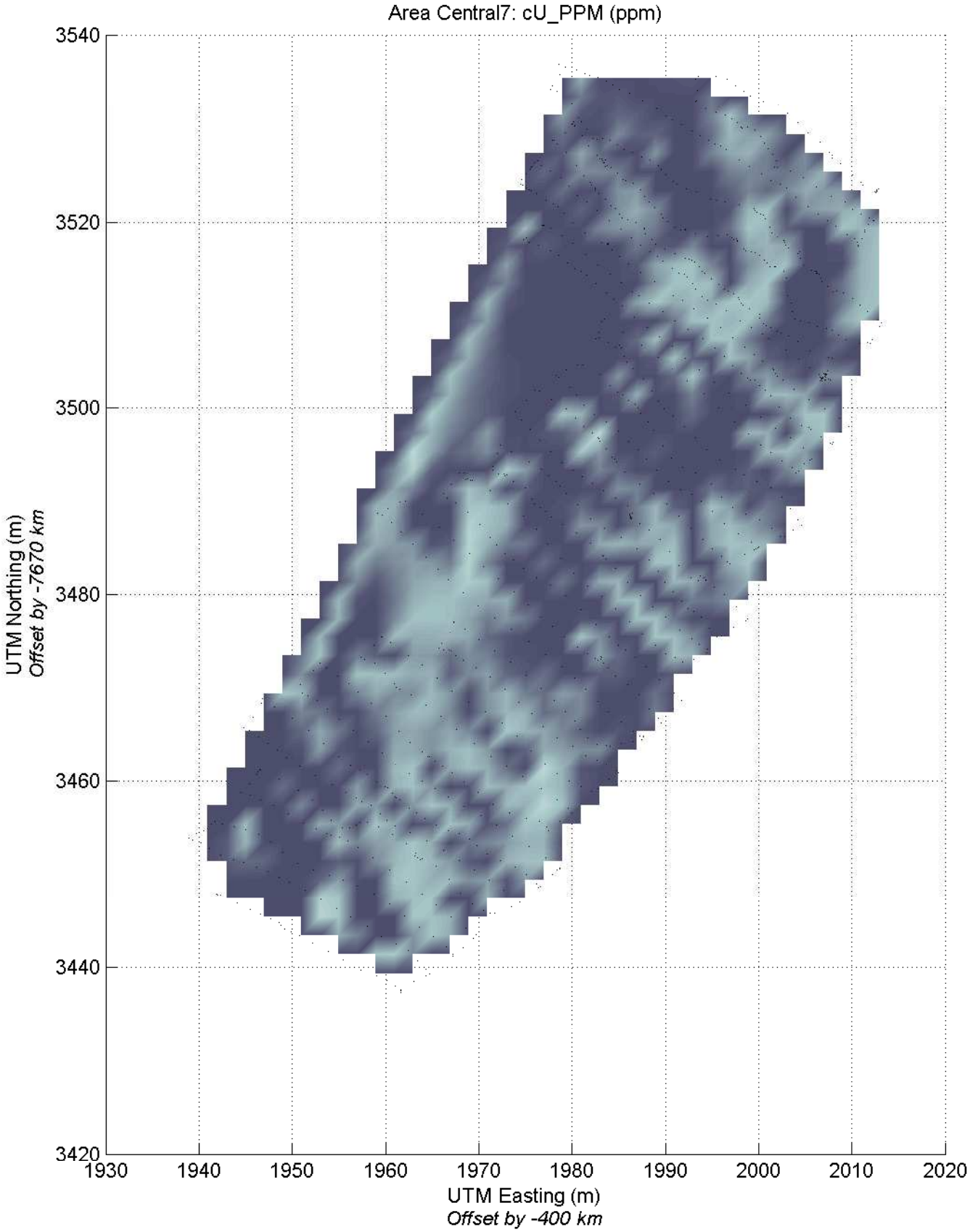
Area Central7: cU_PPM (ppm)
3540
3520
3500
3480
3460
3440
3420
UTM Northing (m)
Offset by -7670 km
1930
1940
1950
1960
1970
1980
1990
2000
2010
2020
UTM Easting (m)
Offset by -400 km

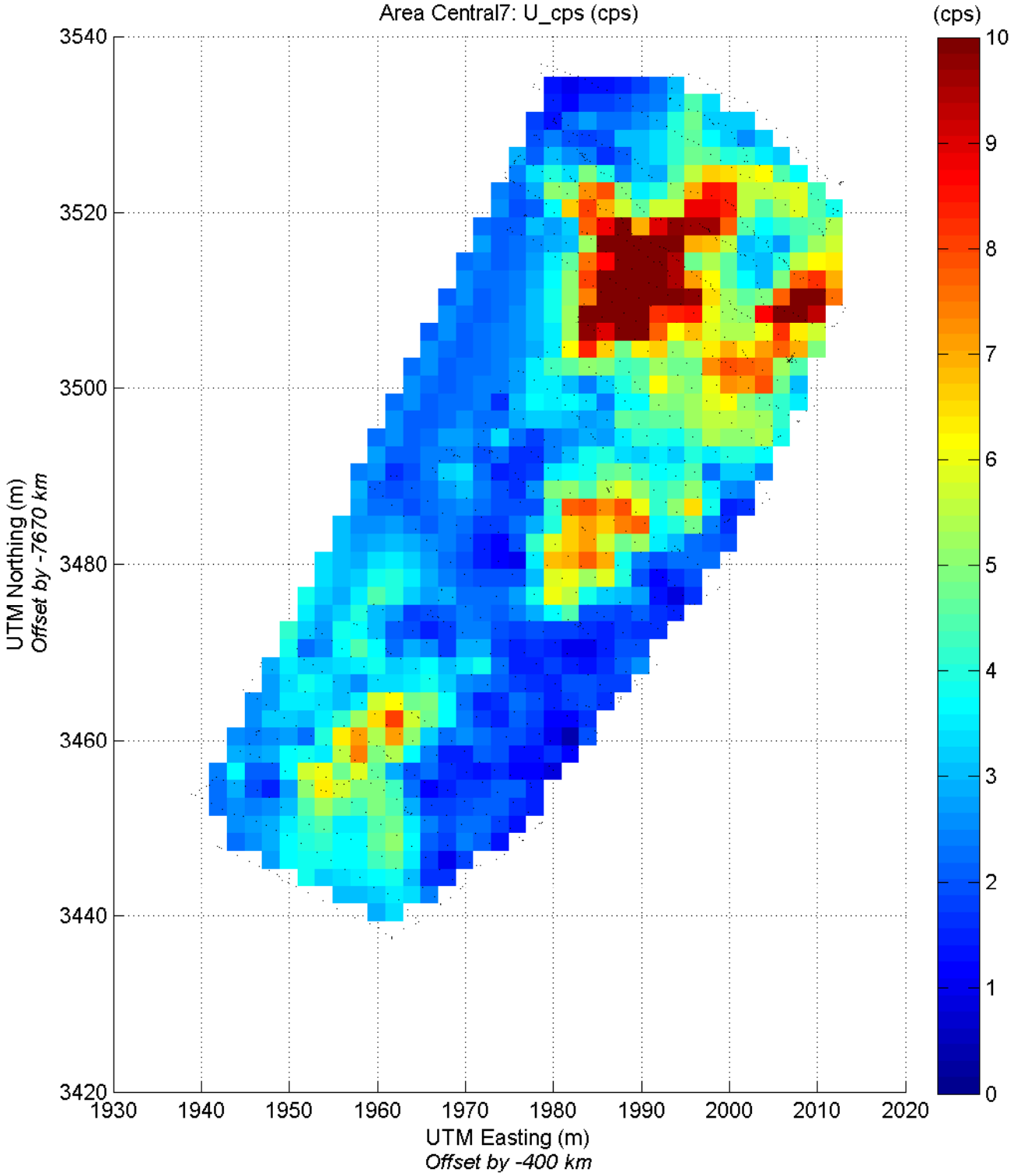
Area Central7: U_cps (cps)
(cps)
10
9
8
7
6
5
4
3
2
1
0
3540
3520
3500
3480
3460
3440
3420
UTM Northing (m)
Offset by -7670 km
1930
1940
1950
1960
1970
1980
1990
2000
2010
2020
UTM Easting (m)
Offset by -400 km

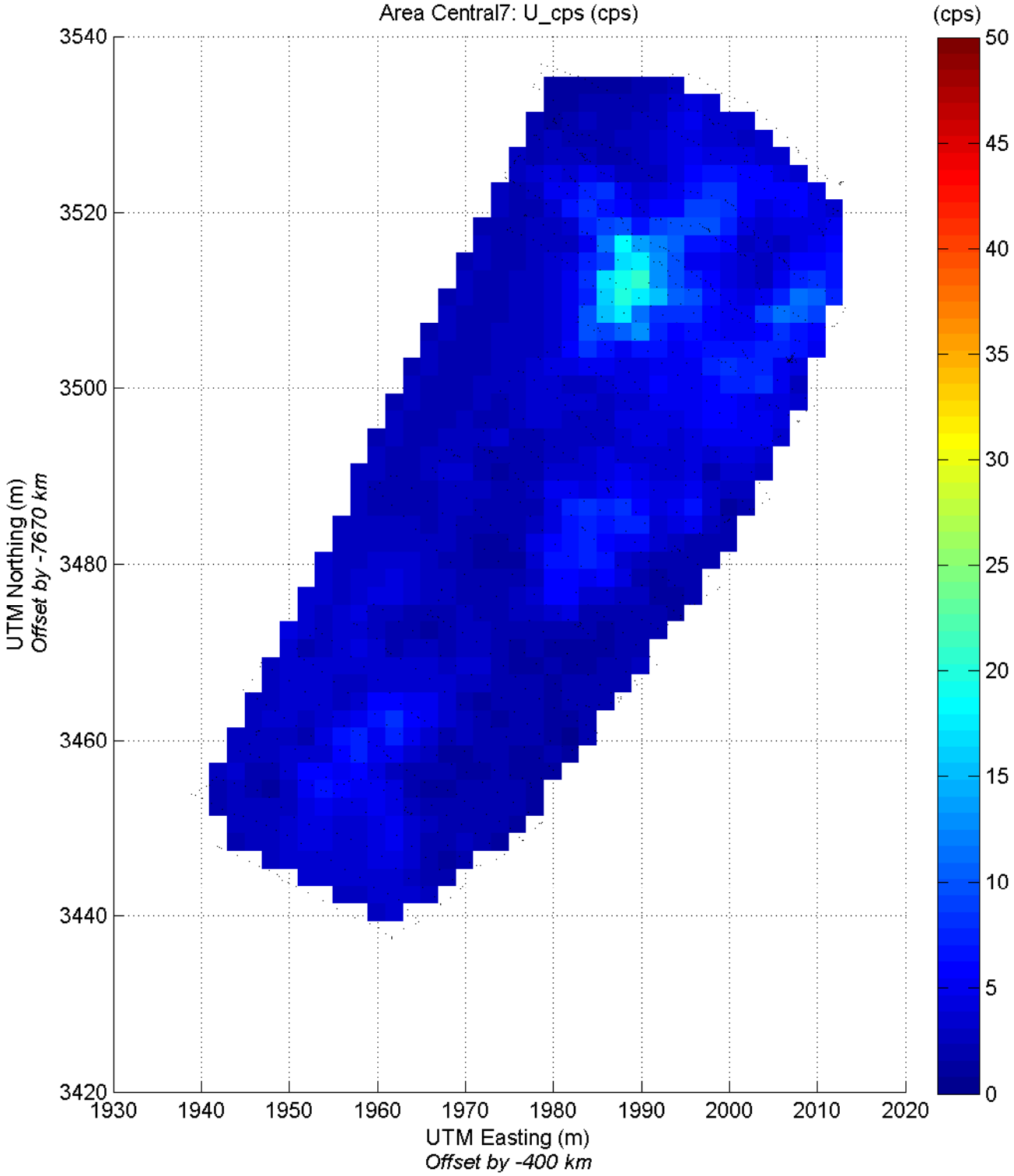
Area Central7: U_cps (cps)
(cps)
50
45
40
35
30
25
20
15
10
5
0
3540
3520
3500
3480
3460
3440
3420
1930
1940
1950
1960
1970
1980
1990
2000
2010
2020
UTM Northing (m)
Offset by -7670 km
UTM Easting (m)
Offset by -400 km

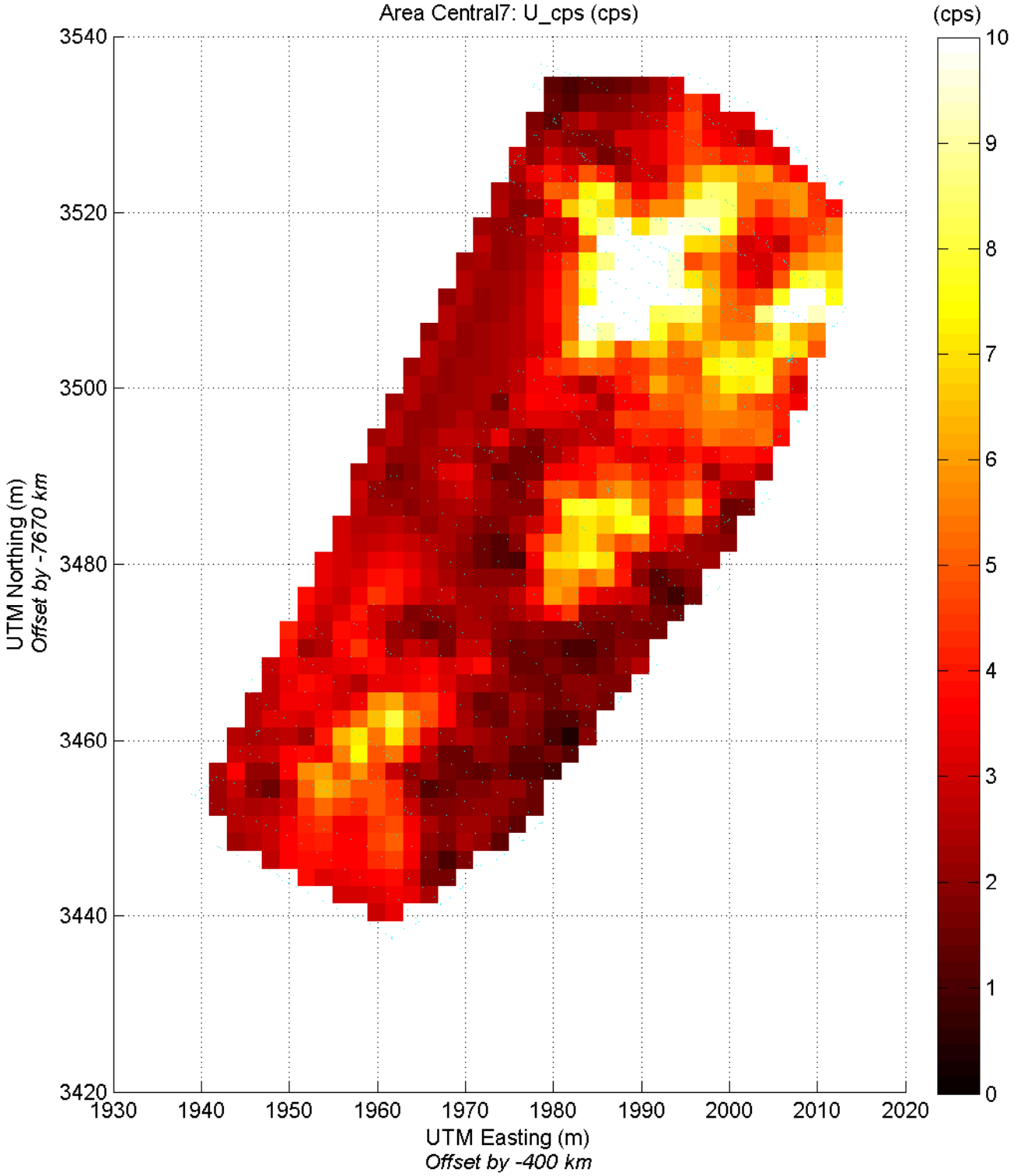
Area Central7: U_cps (cps)
(cps)
10
9
8
7
6
5
4
3
2
1
0
3540
3520
3500
3480
3460
3440
3420
1930
1940
1950
1960
1970
1980
1990
2000
2010
2020
UTM Northing (m)
Offset by -7670 km
UTM Easting (m)
Offset by -400 km

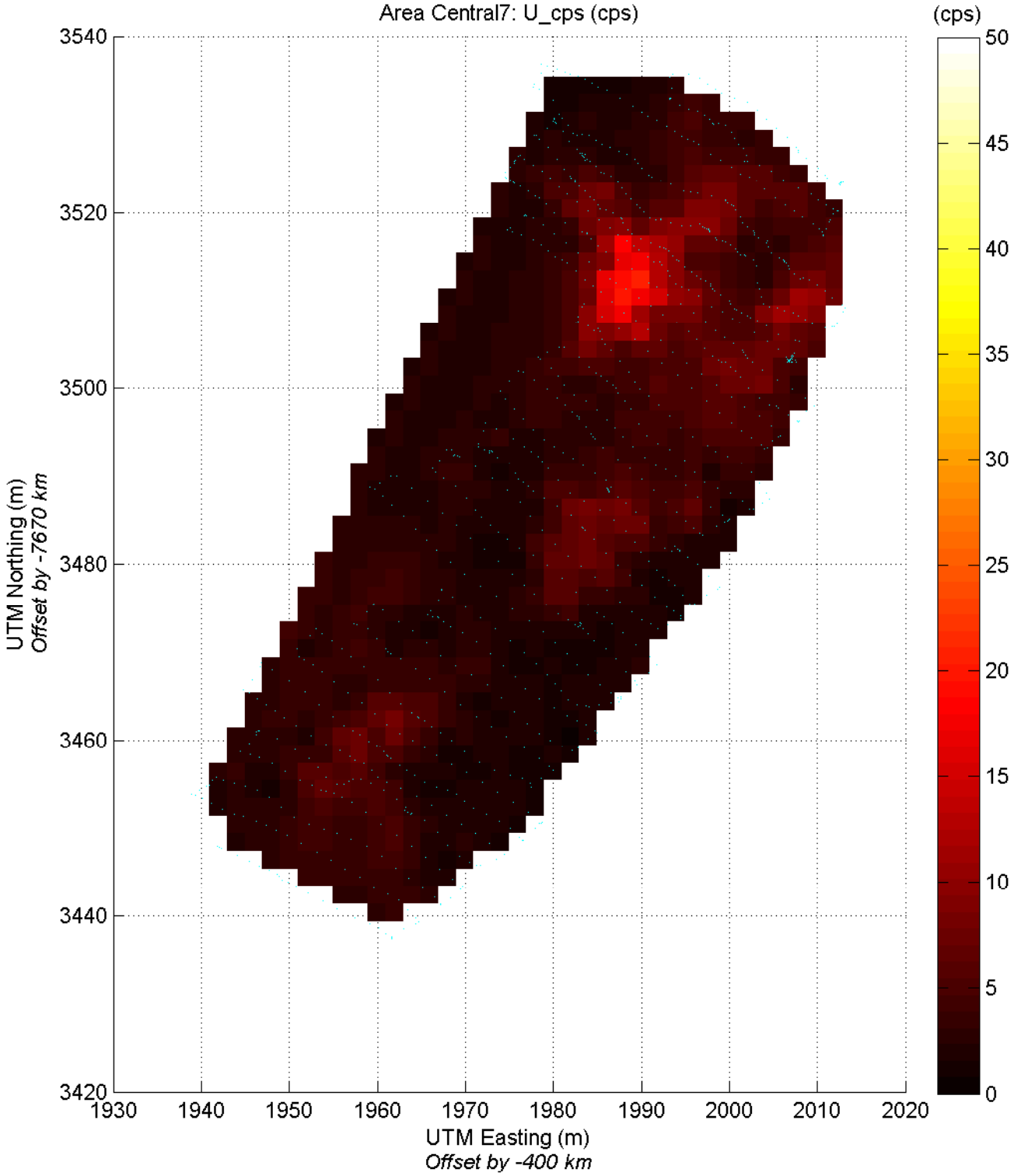
Area Central7: U_cps (cps)
(cps)
50
45
40
35
30
25
20
15
10
5
0
3540
3520
3500
3480
3460
3440
3420
1930
1940
1950
1960
1970
1980
1990
2000
2010
2020
UTM Northing (m)
Offset by -7670 km
UTM Easting (m)
Offset by -400 km

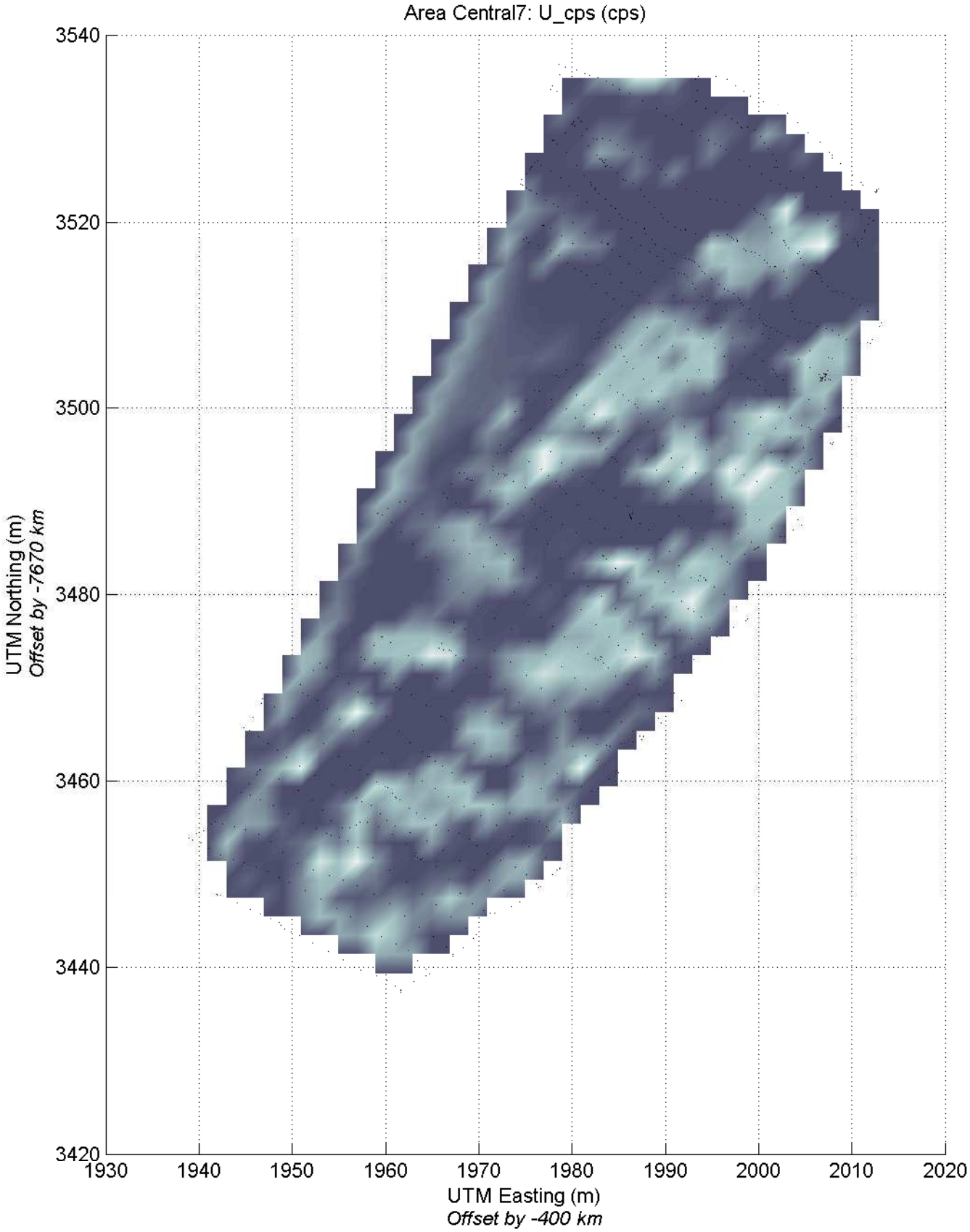
Area Central7: U_cps (cps)
3540
3520
3500
3480
3460
3440
3420
UTM Northing (m)
Offset by -7670 km
1930
1940
1950
1960
1970
1980
1990
2000
2010
2020
UTM Easting (m)
Offset by -400 km

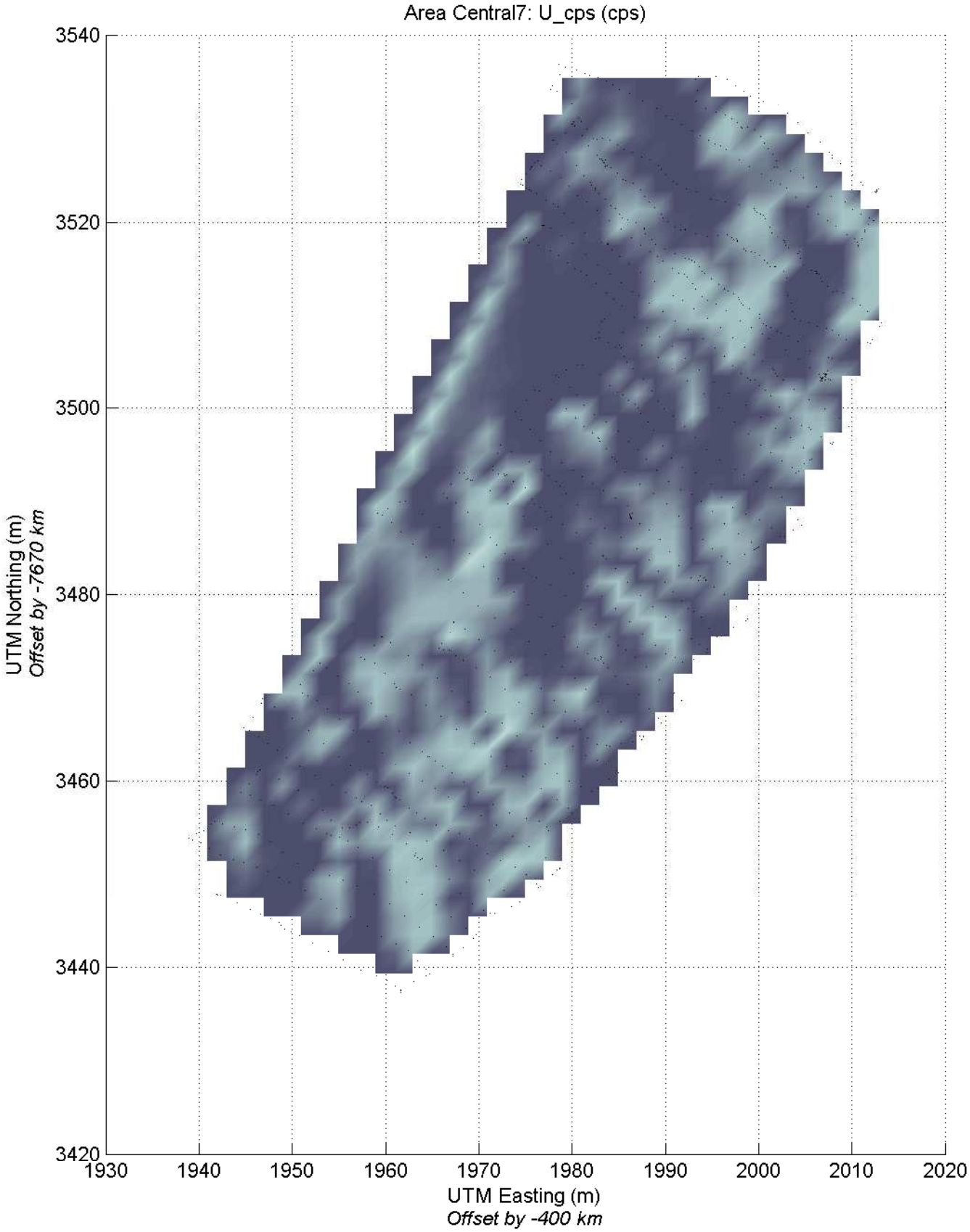
Area Central7: U_cps (cps)
3540
3520
3500
3480
3460
3440
3420
UTM Northing (m)
Offset by -7670 km
1930
1940
1950
1960
1970
1980
1990
2000
2010
2020
UTM Easting (m)
Offset by -400 km

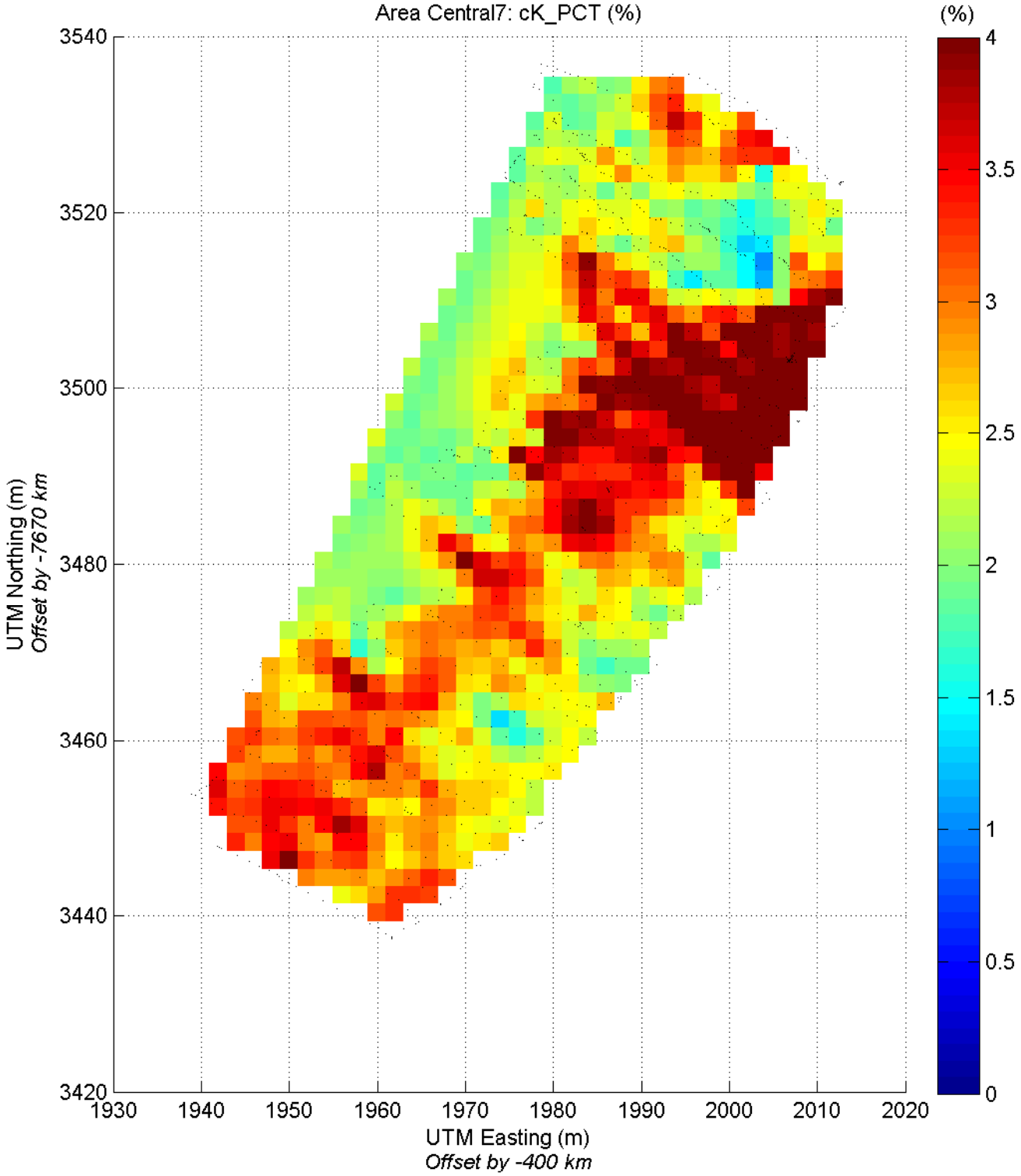
Area Central7: cK_PCT (%)
(%)
3540
3520
3500
3480
3460
3440
3420
1930
1940
1950
1960
1970
1980
1990
2000
2010
2020
UTM Northing (m)
Offset by -7670 km
UTM Easting (m)
Offset by -400 km
4
3.5
3
2.5
2
1.5
1
0.5
0

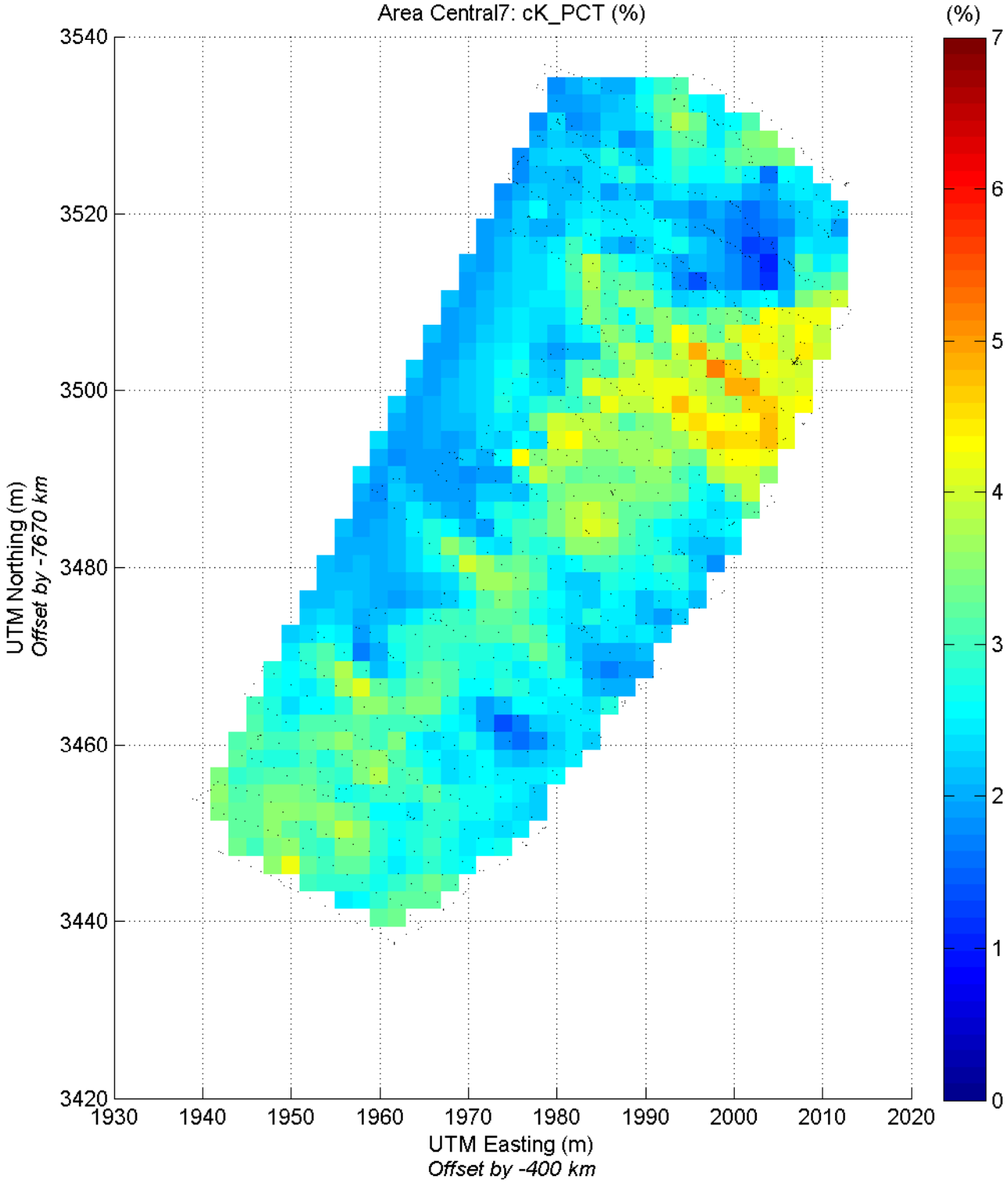
Area Central7: cK_PCT (%)
(%)
3540
3520
3500
3480
3460
3440
3420
1930
1940
1950
1960
1970
1980
1990
2000
2010
2020
UTM Northing (m)
Offset by -7670 km
UTM Easting (m)
Offset by -400 km
7
6
5
4
3
2
1
0

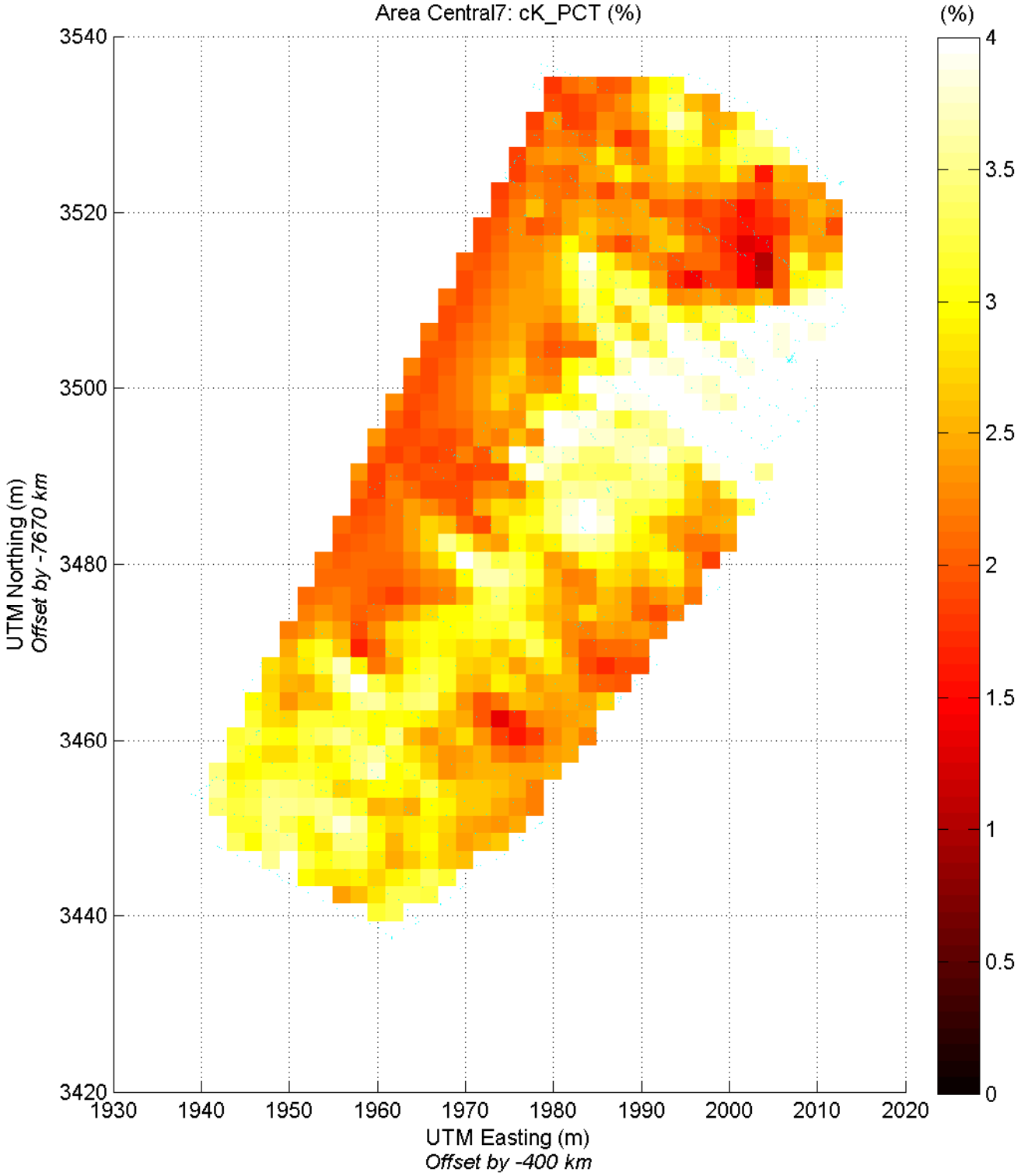
Area Central7: cK_PCT (%)
(%)
4
3.5
3
2.5
2
1.5
1
0.5
0
3540
3520
3500
3480
3460
3440
3420
1930
1940
1950
1960
1970
1980
1990
2000
2010
2020
UTM Northing (m)
Offset by -7670 km
UTM Easting (m)
Offset by -400 km

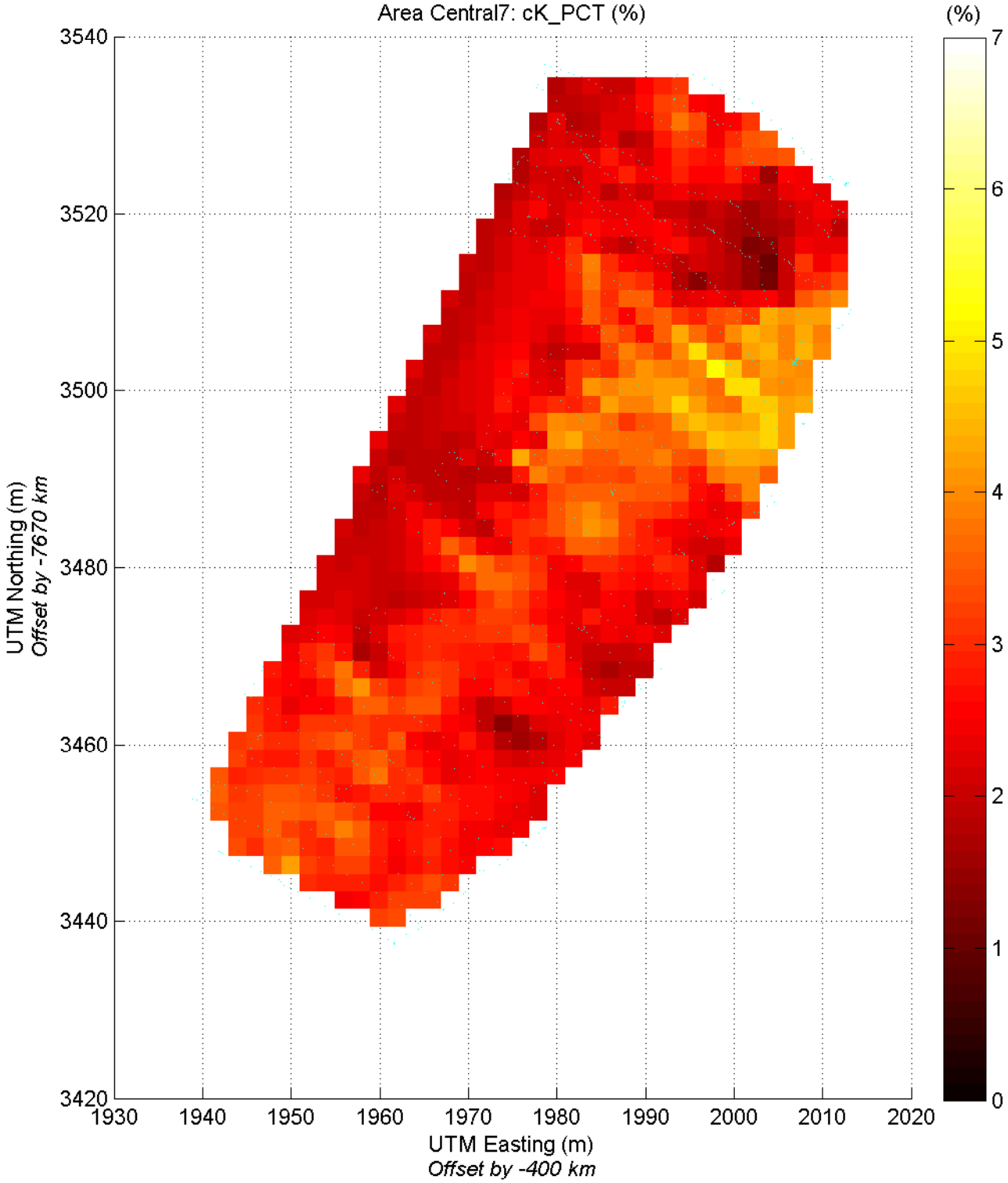
Area Central7: cK_PCT (%)
(%)
7
6
5
4
3
2
1
0
3540
3520
3500
3480
3460
3440
3420
1930
1940
1950
1960
1970
1980
1990
2000
2010
2020
UTM Northing (m)
Offset by -7670 km
UTM Easting (m)
Offset by -400 km

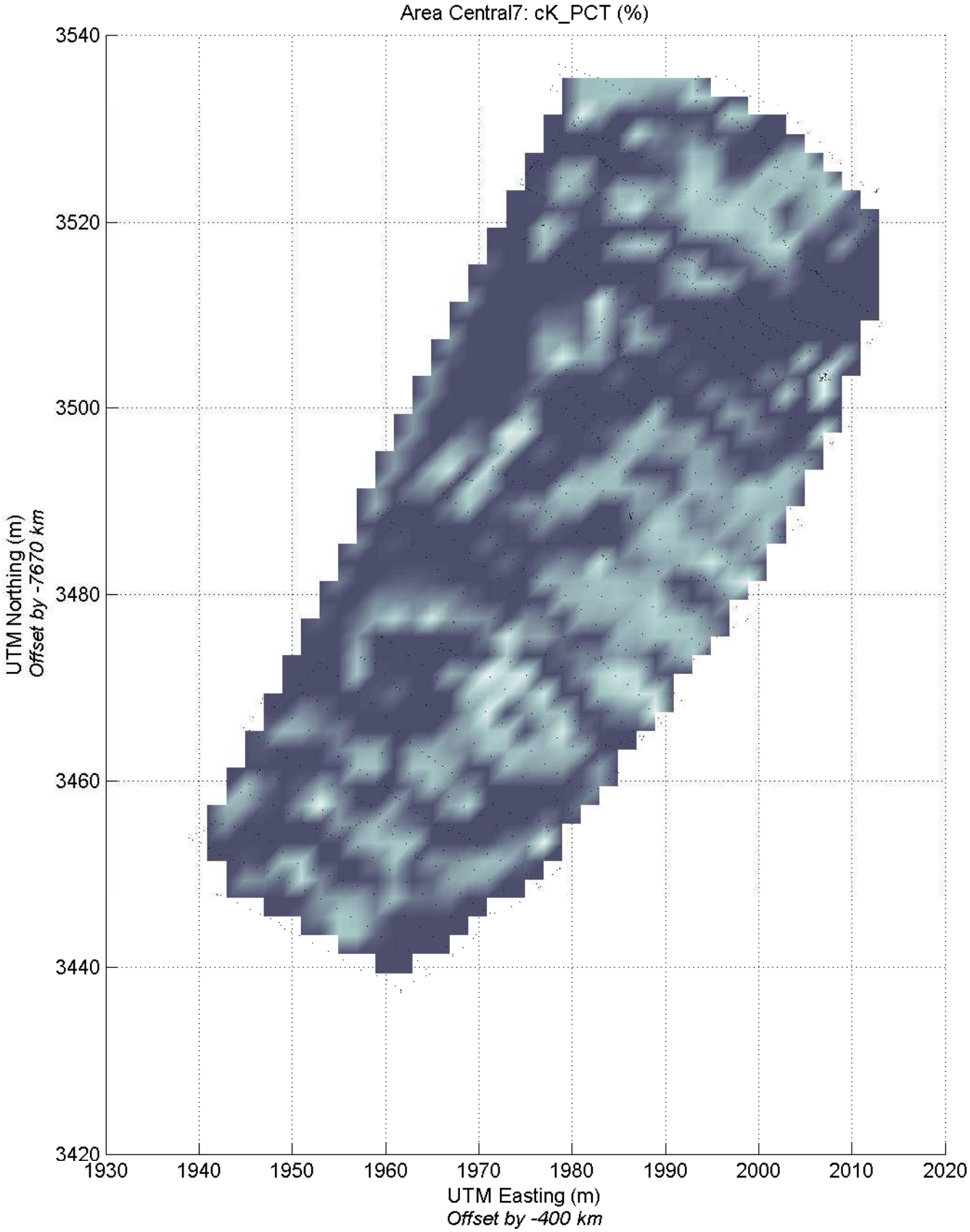
Area Central7: cK_PCT (%)
3540
3520
3500
3480
3460
3440
3420
UTM Northing (m)
Offset by -7670 km
1930
1940
1950
1960
1970
1980
1990
2000
2010
2020
UTM Easting (m)
Offset by -400 km

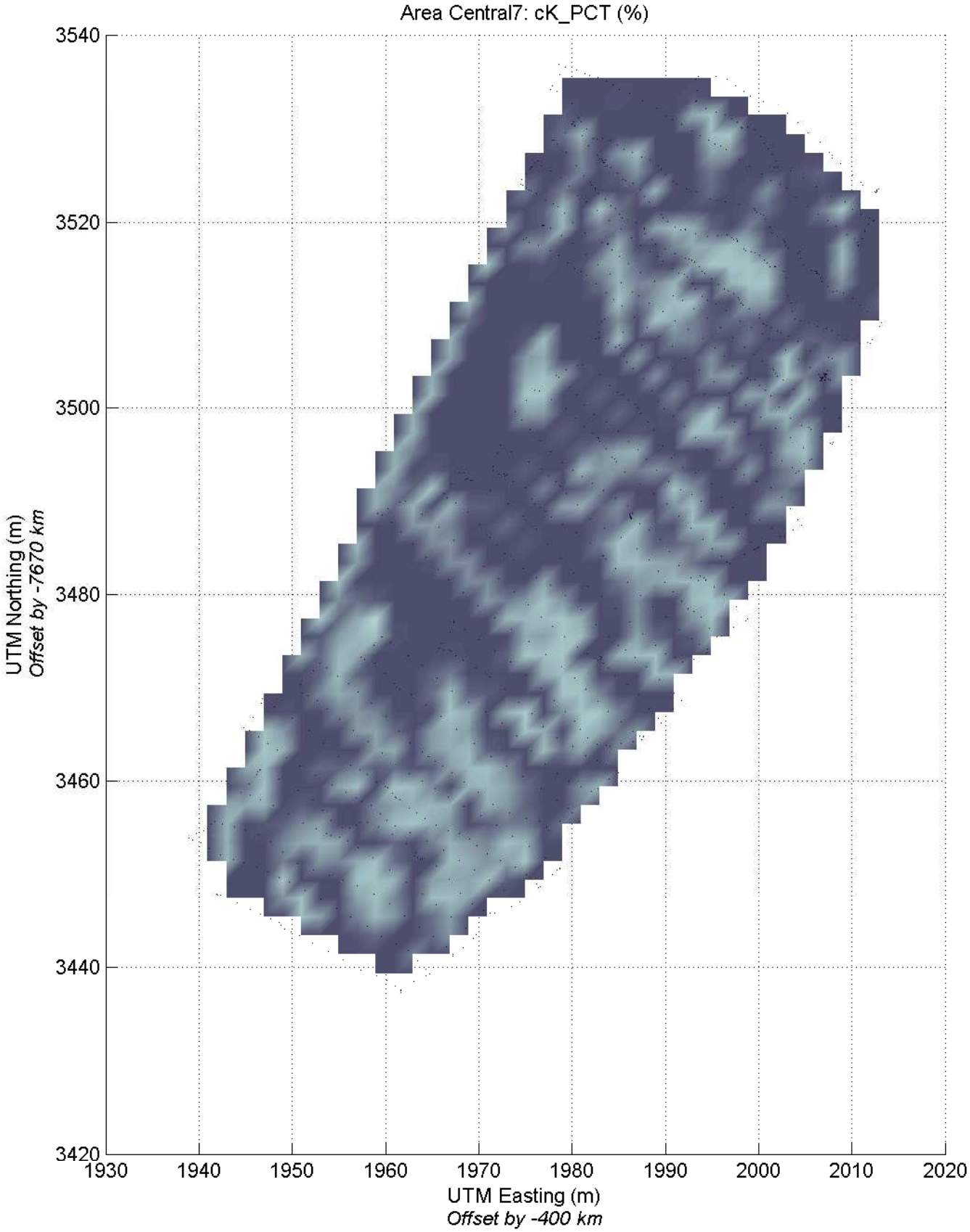
Area Central7: cK_PCT (%)
3540
3520
3500
3480
3460
3440
3420
UTM Northing (m)
Offset by -7670 km
1930
1940
1950
1960
1970
1980
1990
2000
2010
2020
UTM Easting (m)
Offset by -400 km

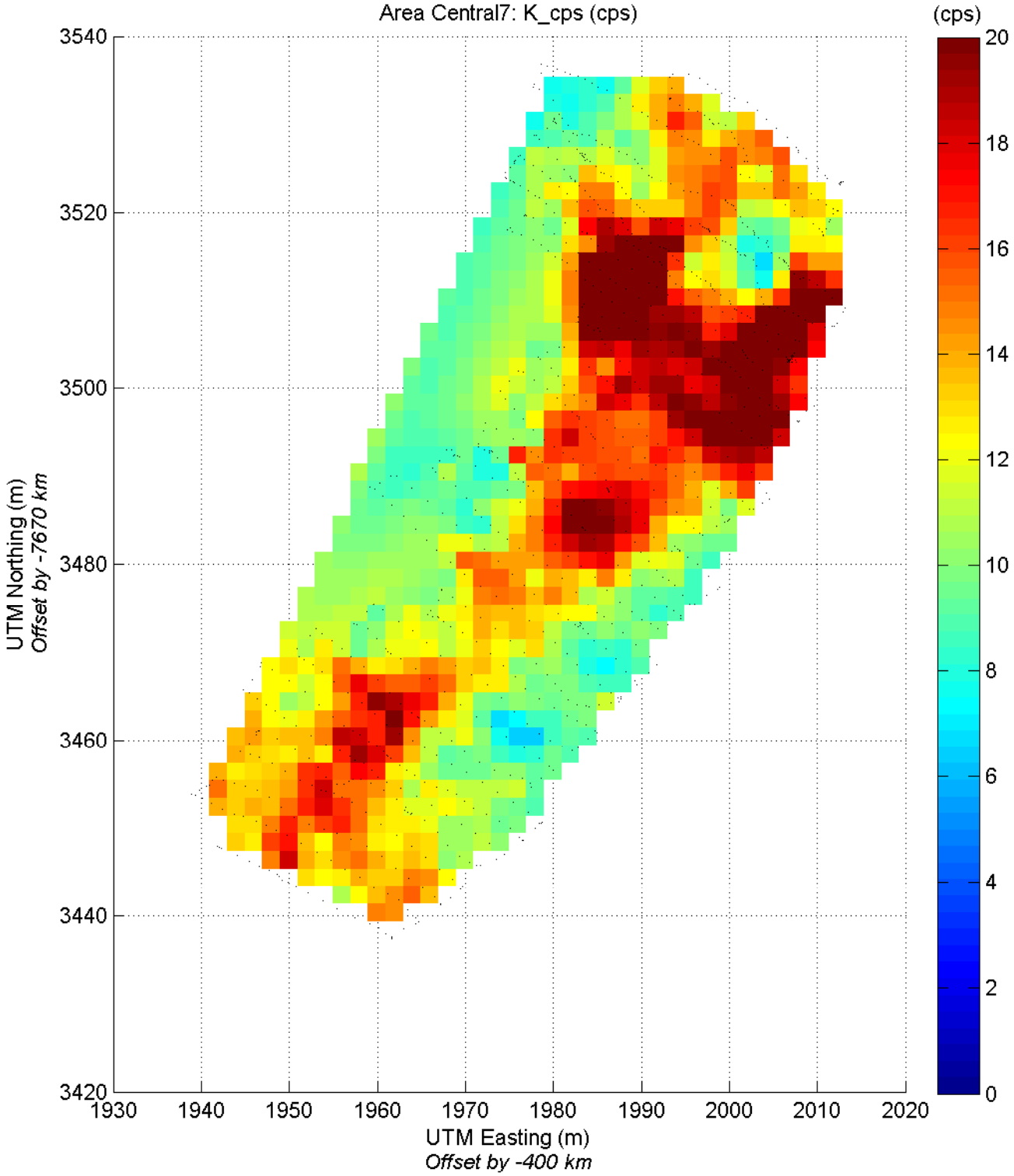
Area Central7: K_cps (cps)
(cps)
20
18
16
14
12
10
8
6
4
2
0
3540
3520
3500
3480
3460
3440
3420
UTM Northing (m)
Offset by -7670 km
1930
1940
1950
1960
1970
1980
1990
2000
2010
2020
UTM Easting (m)
Offset by -400 km

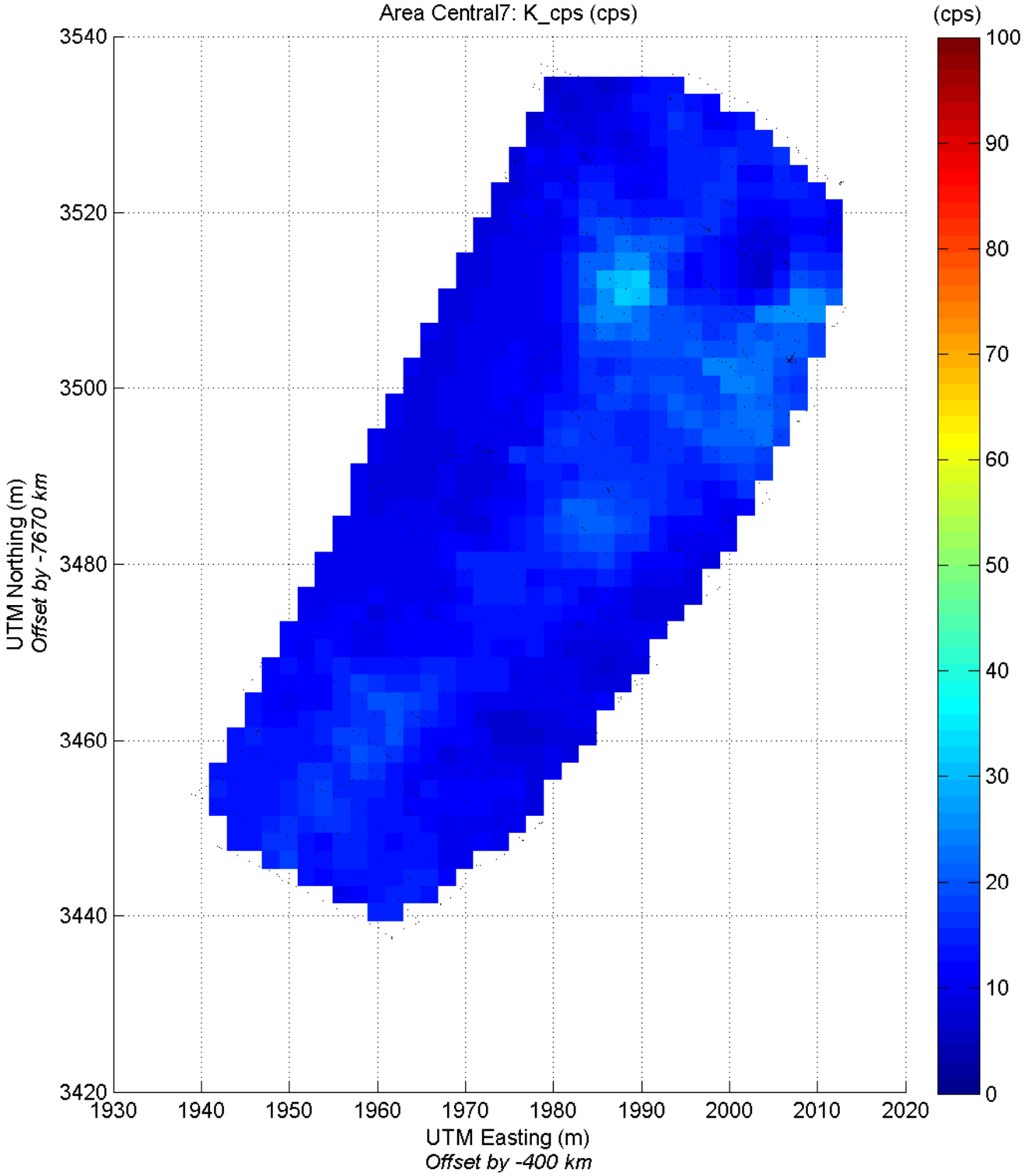
Area Central7: K_cps (cps)
(cps)
100
90
80
70
60
50
40
30
20
10
0
3540
3520
3500
3480
3460
3440
3420
UTM Northing (m)
Offset by -7670 km
1930
1940
1950
1960
1970
1980
1990
2000
2010
2020
UTM Easting (m)
Offset by -400 km

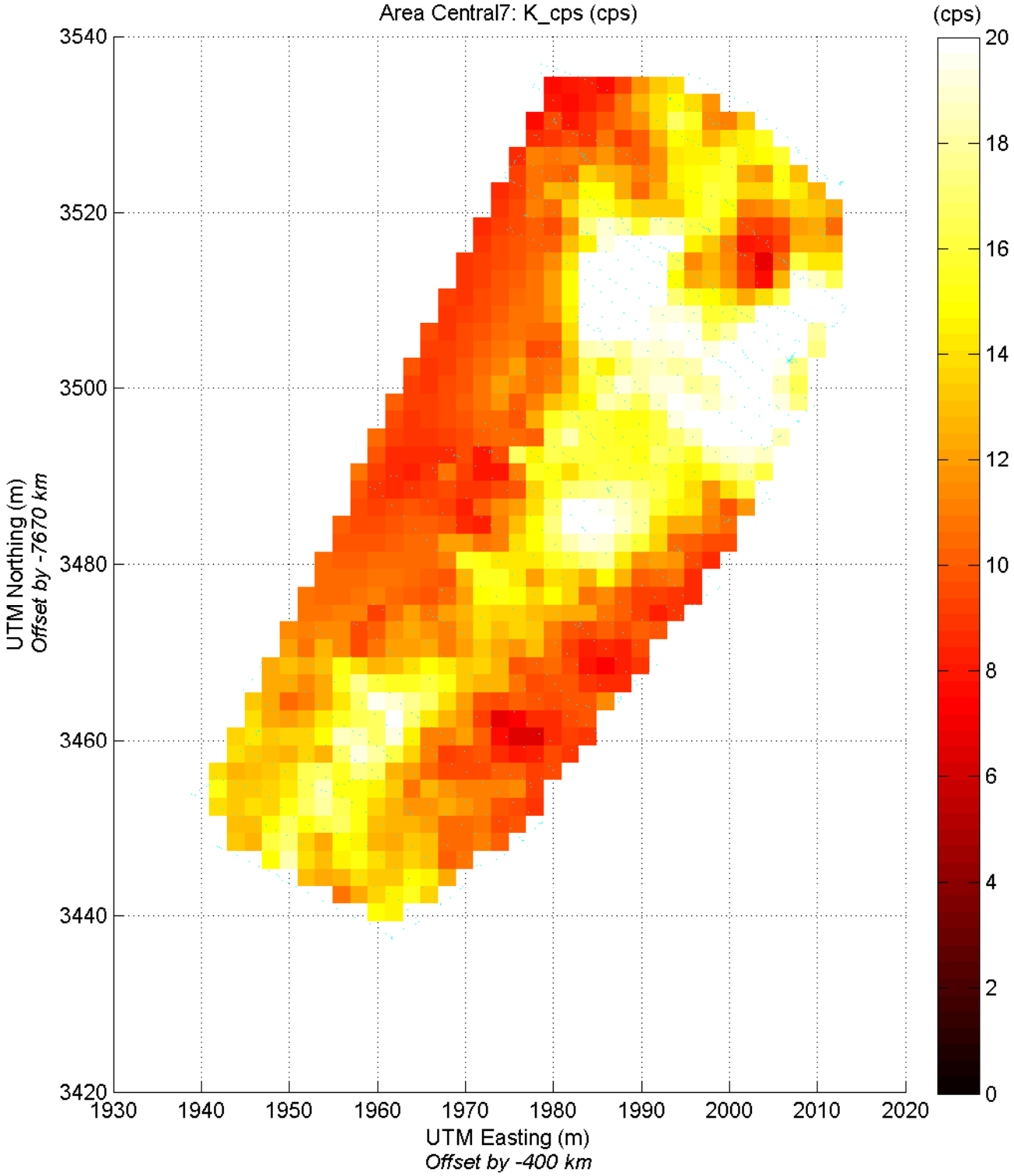
Area Central7: K_cps (cps)
(cps)
20
18
16
14
12
10
8
6
4
2
0
3540
3520
3500
3480
3460
3440
3420
1930
1940
1950
1960
1970
1980
1990
2000
2010
2020
UTM Northing (m)
Offset by -7670 km
UTM Easting (m)
Offset by -400 km

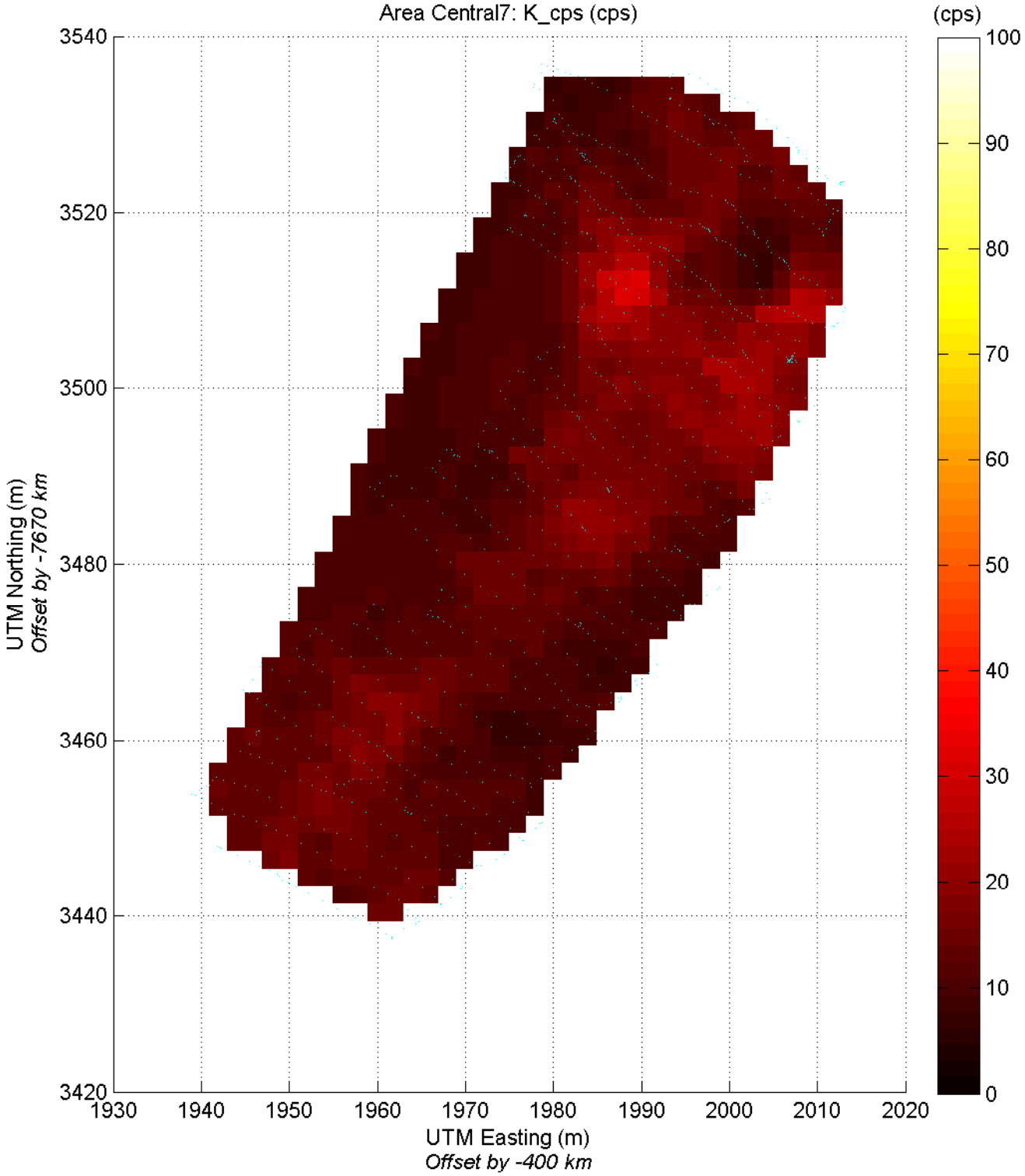
Area Central7: K_cps (cps)
(cps)
100
90
80
70
60
50
40
30
20
10
0
3540
3520
3500
3480
3460
3440
3420
UTM Northing (m)
Offset by -7670 km
1930
1940
1950
1960
1970
1980
1990
2000
2010
2020
UTM Easting (m)
Offset by -400 km

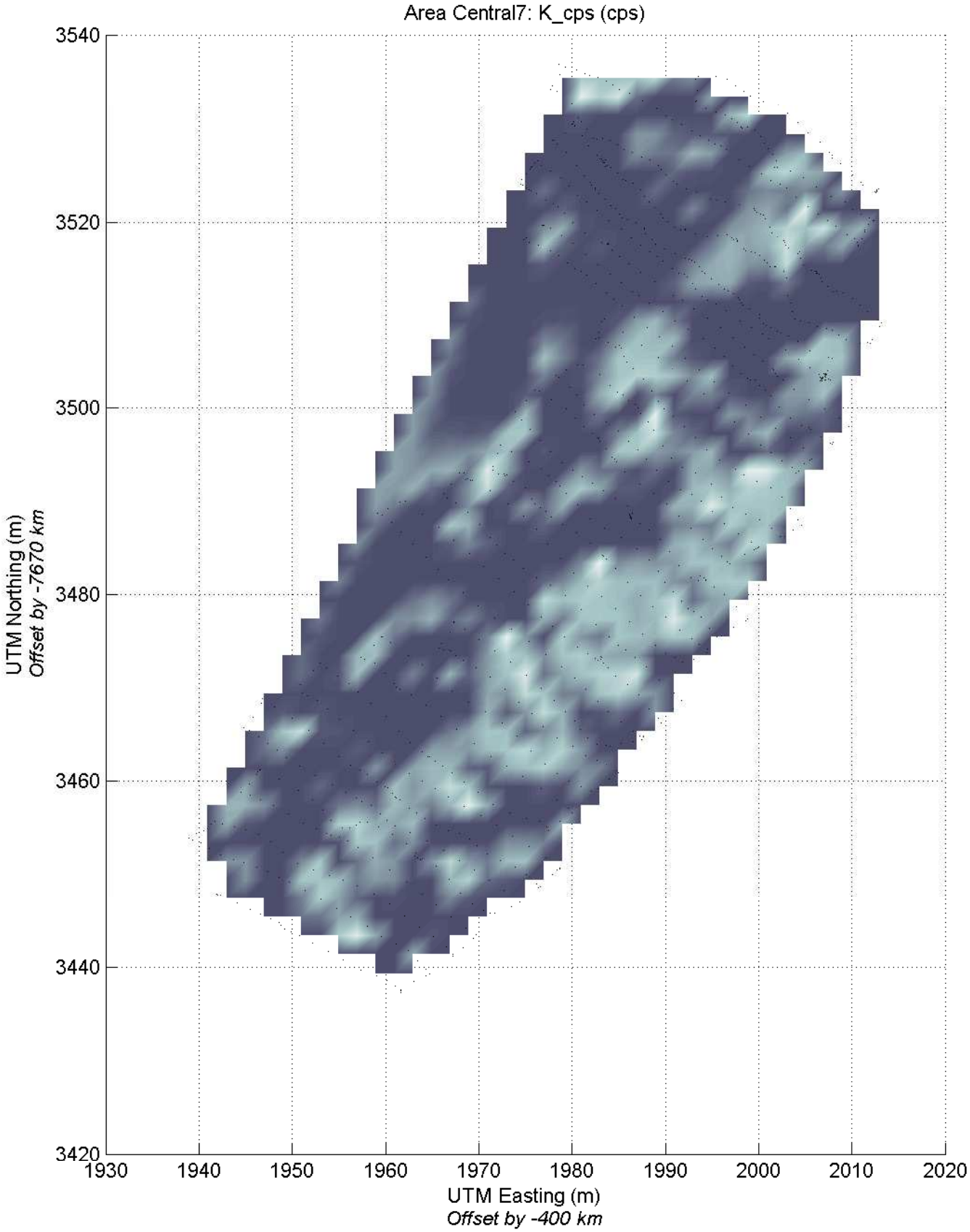
Area Central7: K_cps (cps)
3540
3520
3500
3480
3460
3440
3420
UTM Northing (m)
Offset by -7670 km
1930
1940
1950
1960
1970
1980
1990
2000
2010
2020
UTM Easting (m)
Offset by -400 km

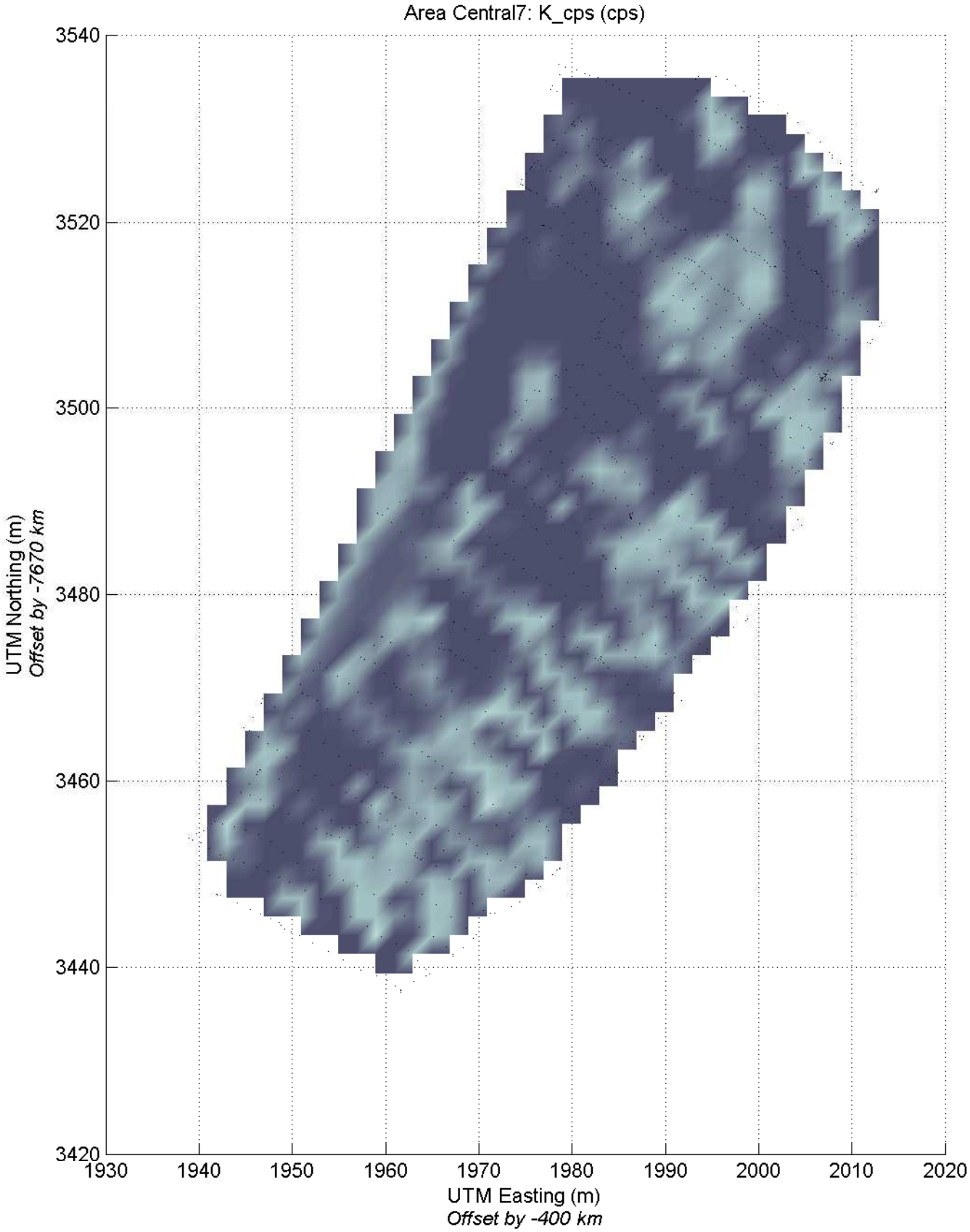
Area Central7: K_cps (cps)
3540
3520
3500
3480
3460
3440
3420
UTM Northing (m)
Offset by -7670 km
1930
1940
1950
1960
1970
1980
1990
2000
2010
2020
UTM Easting (m)
Offset by -400 km

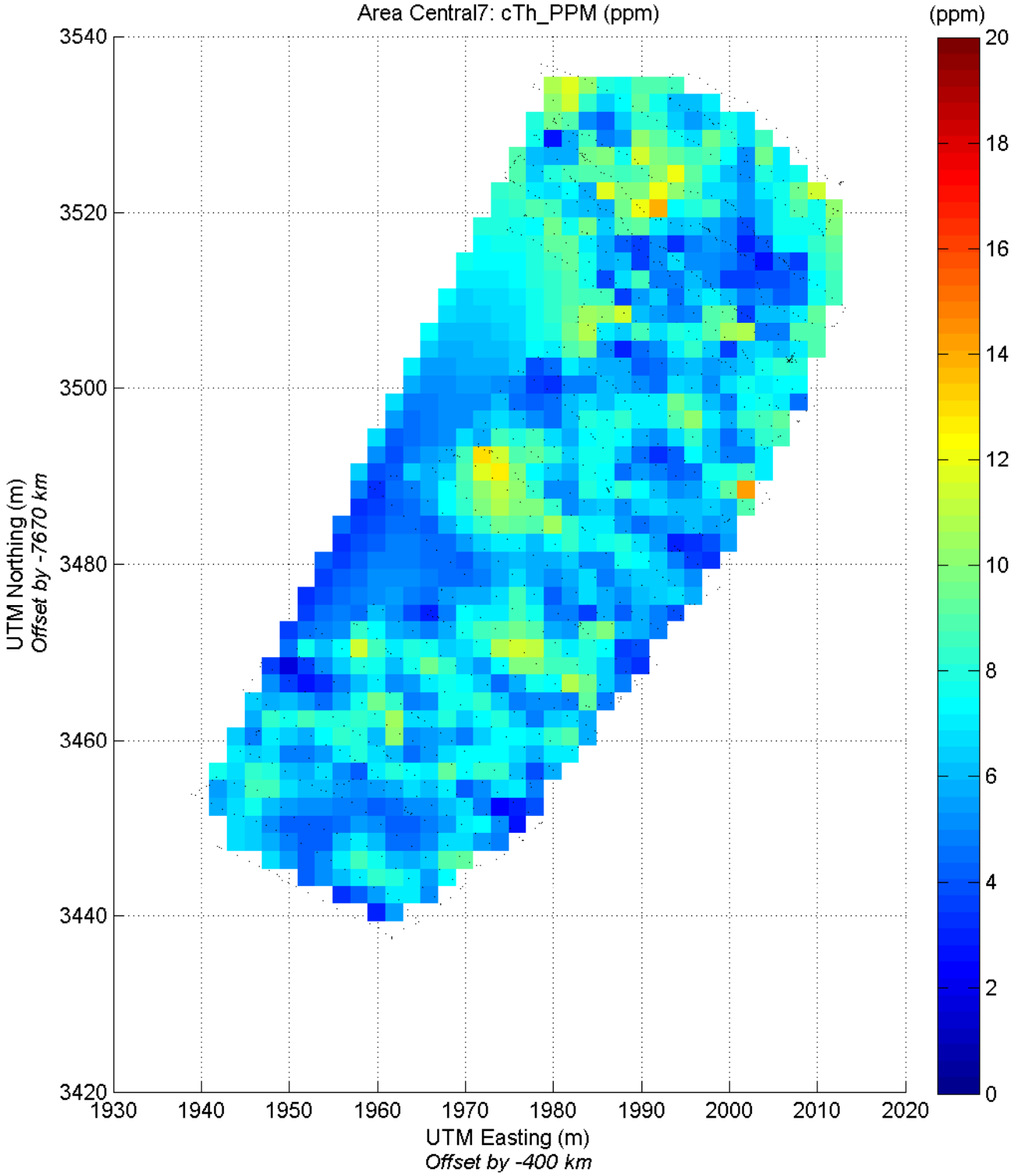
Area Central7: cTh_PPM (ppm)
(ppm)
20
18
16
14
12
10
8
6
4
2
0
3540
3520
3500
3480
3460
3440
3420
UTM Northing (m)
Offset by -7670 km
1930
1940
1950
1960
1970
1980
1990
2000
2010
2020
UTM Easting (m)
Offset by -400 km

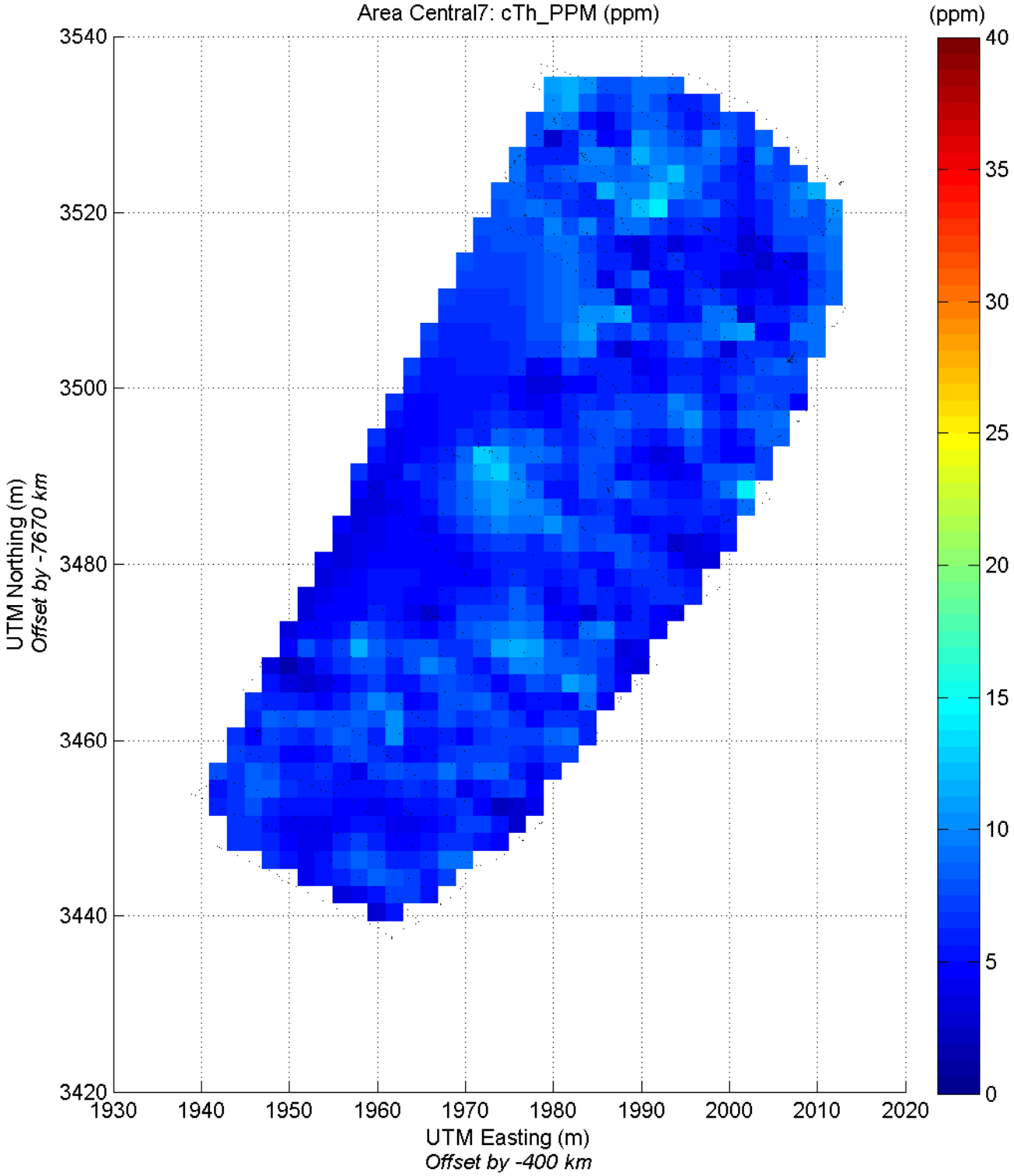
Area Central7: cTh_PPM (ppm)
(ppm)
40
35
30
25
20
15
10
5
0
3540
3520
3500
3480
3460
3440
3420
UTM Northing (m)
Offset by -7670 km
1930
1940
1950
1960
1970
1980
1990
2000
2010
2020
UTM Easting (m)
Offset by -400 km

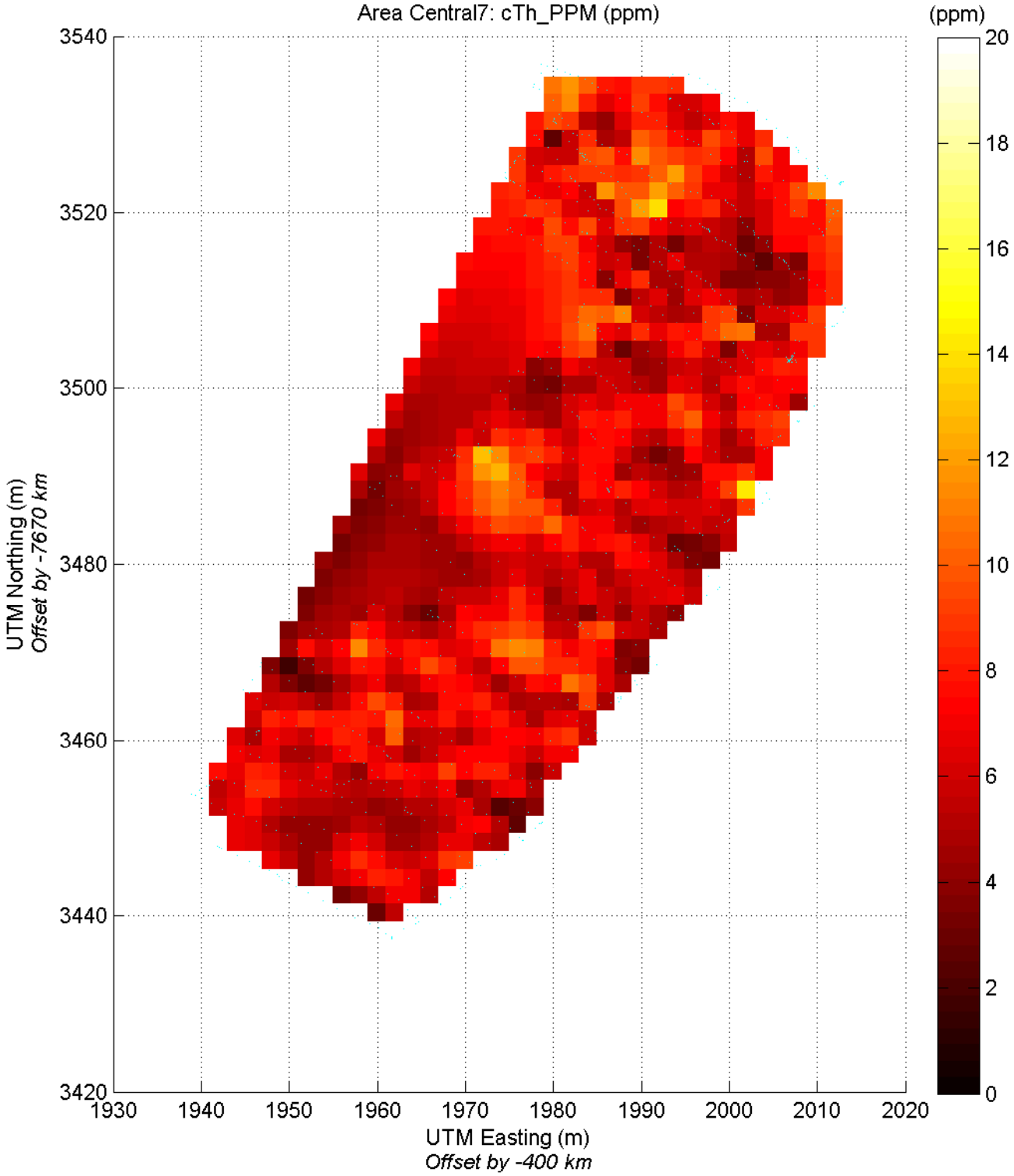
Area Central7: cTh_PPM (ppm)
(ppm)
20
18
16
14
12
10
8
6
4
2
0
3540
3520
3500
3480
3460
3440
3420
UTM Northing (m)
Offset by -7670 km
1930
1940
1950
1960
1970
1980
1990
2000
2010
2020
UTM Easting (m)
Offset by -400 km

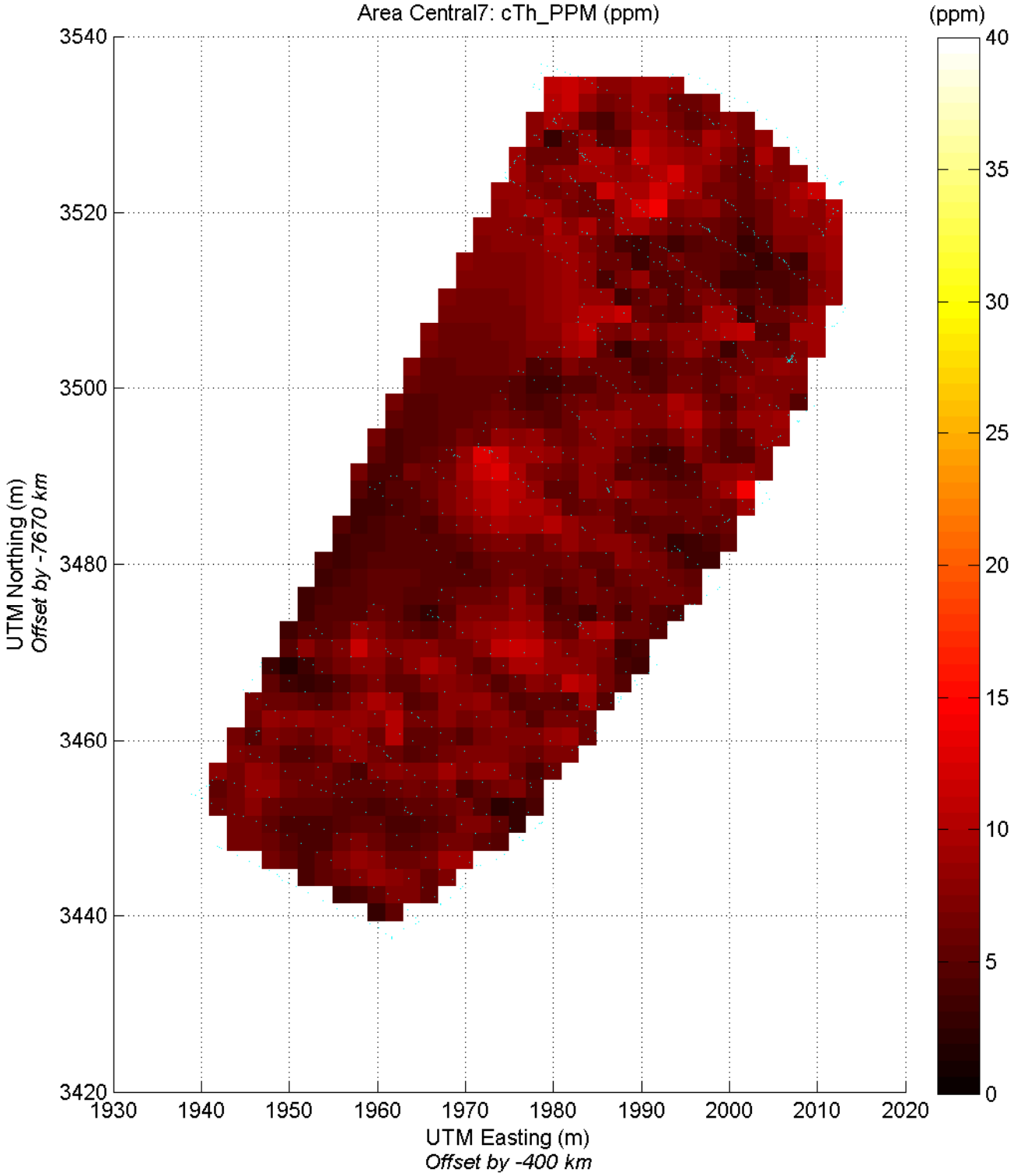
Area Central7: cTh_PPM (ppm)
(ppm)
40
35
30
25
20
15
10
5
0
3540
3520
3500
3480
3460
3440
3420
1930
1940
1950
1960
1970
1980
1990
2000
2010
2020
UTM Northing (m)
Offset by -7670 km
UTM Easting (m)
Offset by -400 km

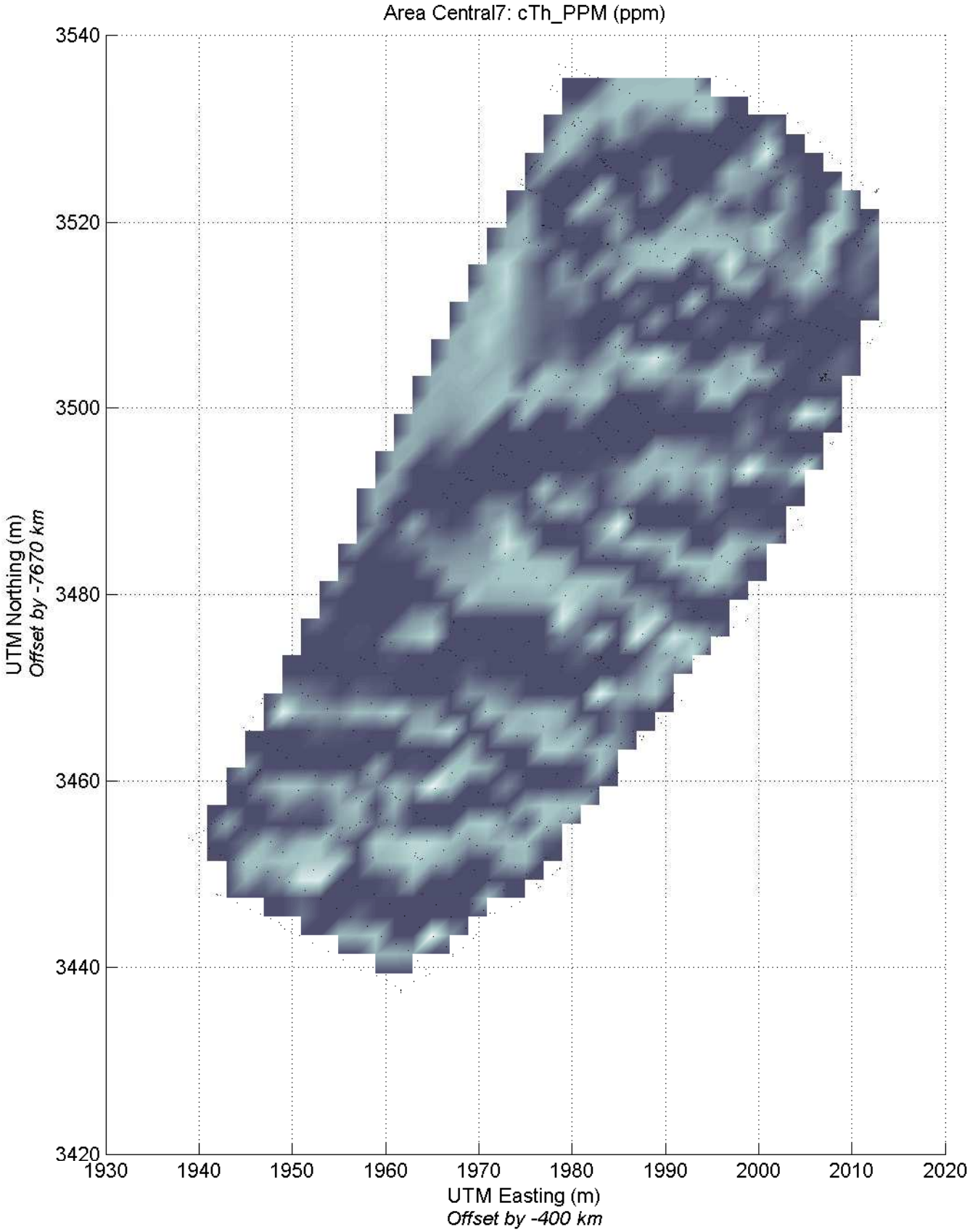
Area Central7: cTh_PPM (ppm)
3540
3520
3500
3480
3460
3440
3420
UTM Northing (m)
Offset by -7670 km
1930
1940
1950
1960
1970
1980
1990
2000
2010
2020
UTM Easting (m)
Offset by -400 km

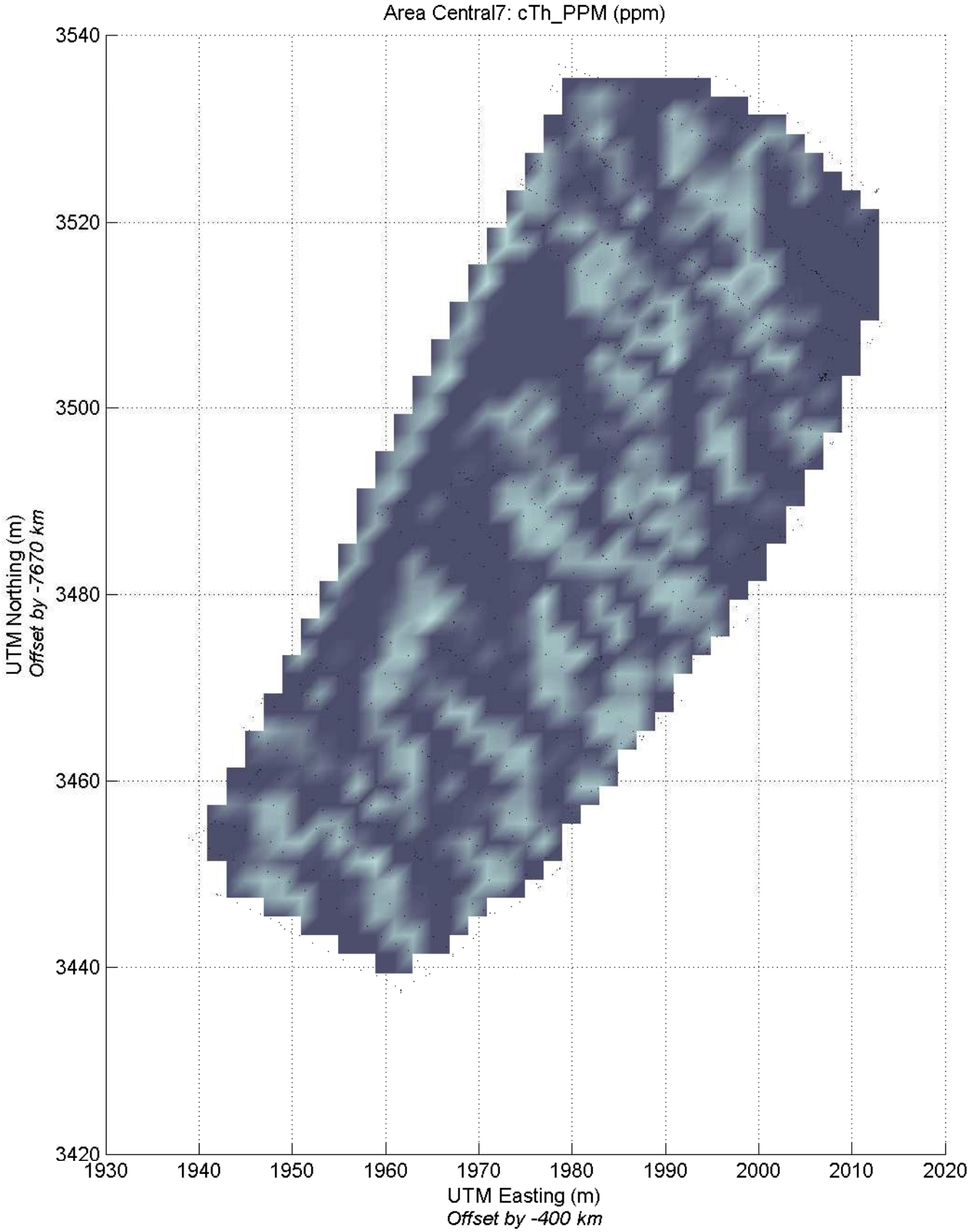
Area Central7: cTh_PPM (ppm)
3540
3520
3500
3480
3460
3440
3420
UTM Northing (m)
Offset by -7670 km
1930
1940
1950
1960
1970
1980
1990
2000
2010
2020
UTM Easting (m)
Offset by -400 km

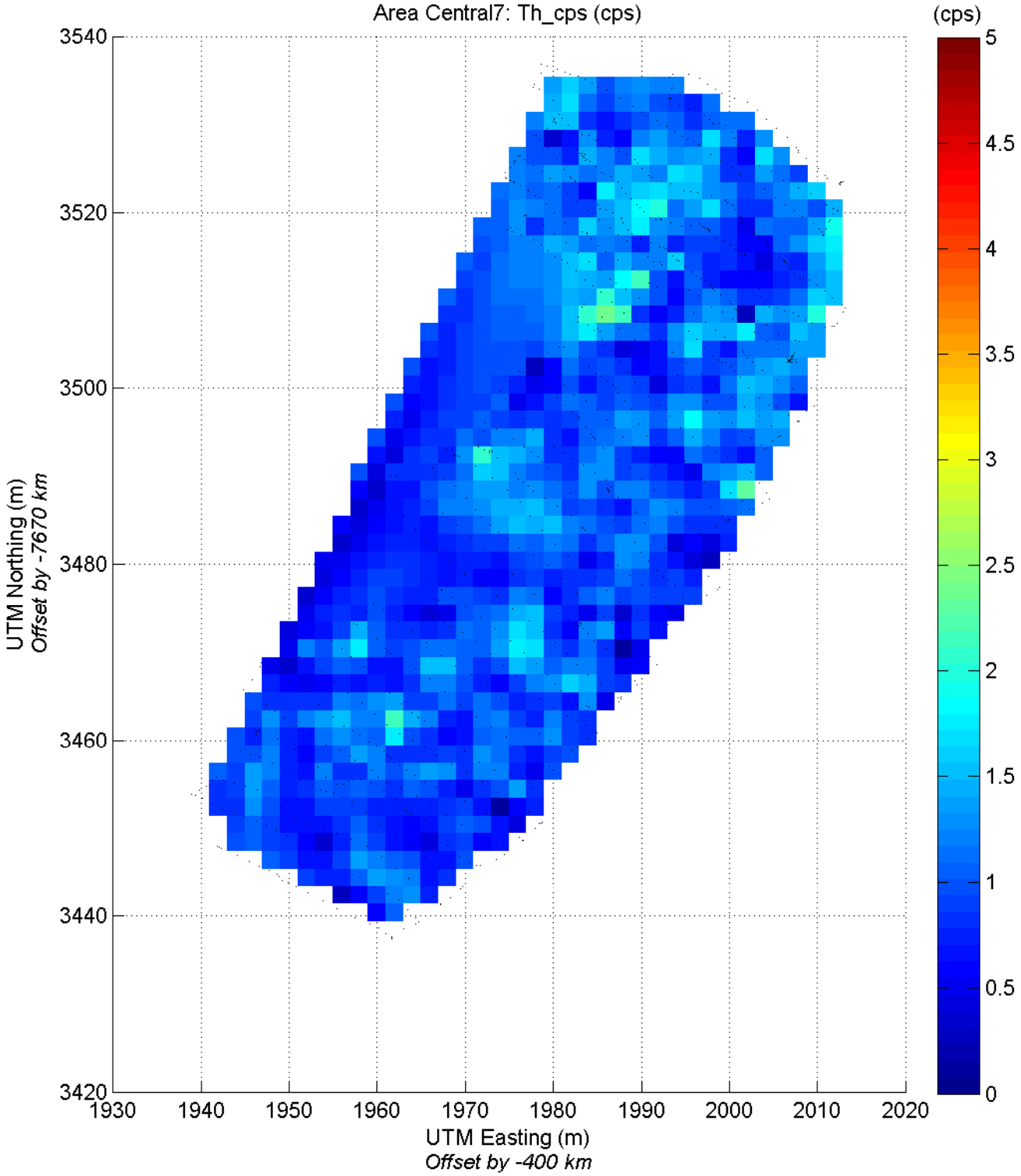
Area Central7: Th_cps (cps)
(cps)
5
4.5
4
3.5
3
2.5
2
1.5
1
0.5
0
3540
3520
3500
3480
3460
3440
3420
1930
1940
1950
1960
1970
1980
1990
2000
2010
2020
UTM Northing (m)
Offset by -7670 km
UTM Easting (m)
Offset by -400 km

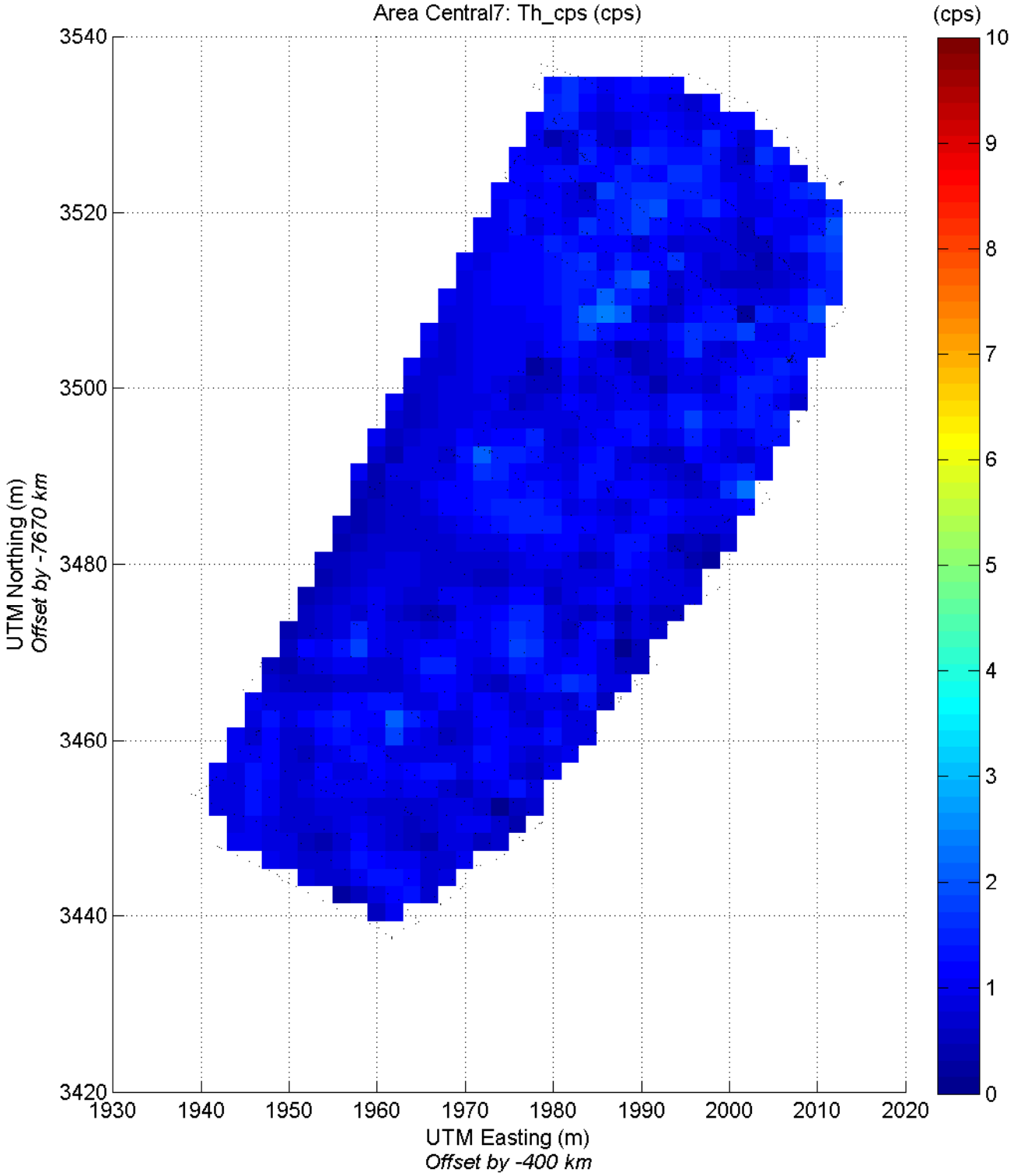
Area Central7: Th_cps (cps)
(cps)
10
9
8
7
6
5
4
3
2
1
0
3540
3520
3500
3480
3460
3440
3420
UTM Northing (m)
Offset by -7670 km
1930
1940
1950
1960
1970
1980
1990
2000
2010
2020
UTM Easting (m)
Offset by -400 km

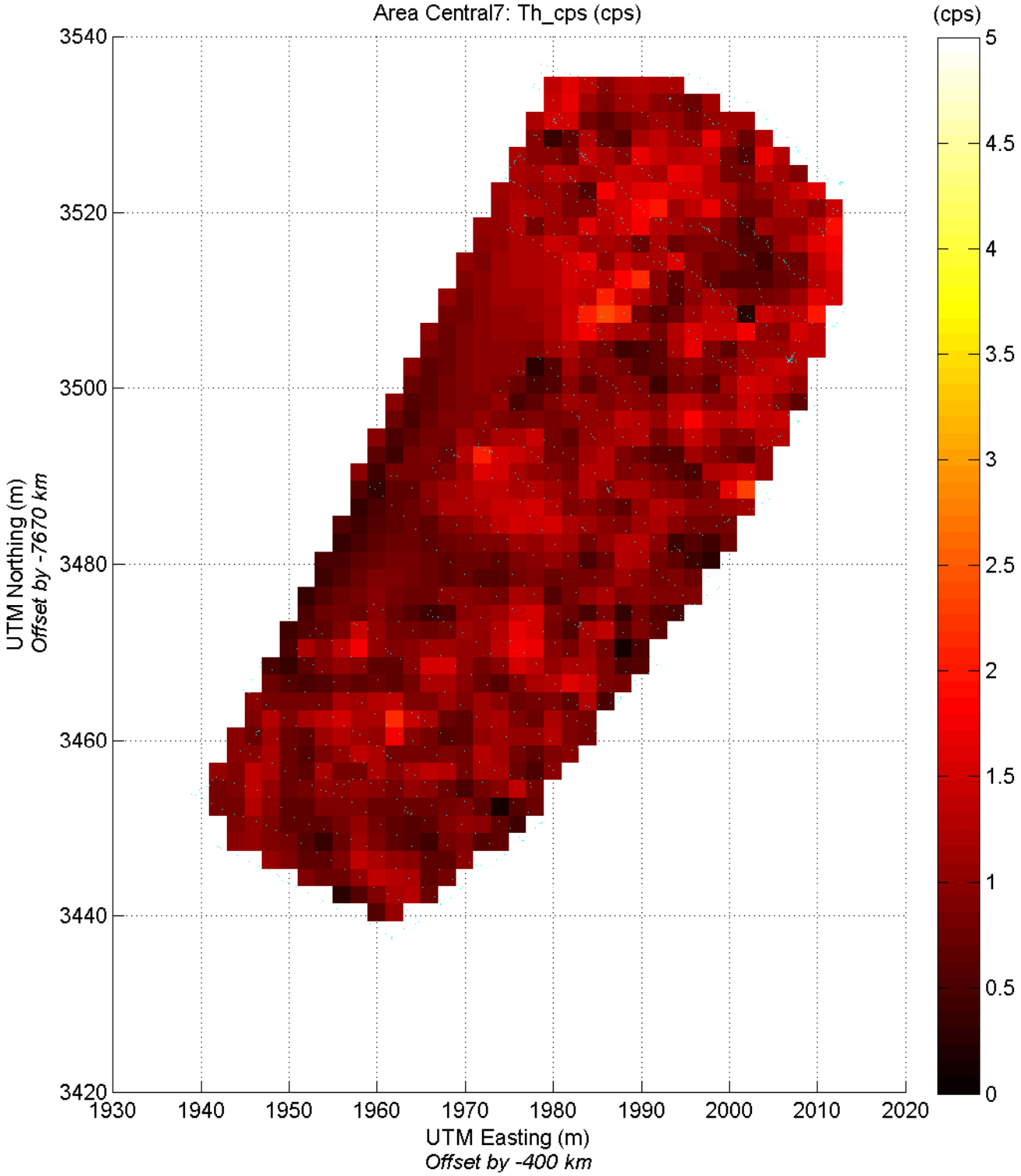
Area Central7: Th_cps (cps)
(cps)
5
4.5
4
3.5
3
2.5
2
1.5
1
0.5
0
3540
3520
3500
3480
3460
3440
3420
1930
1940
1950
1960
1970
1980
1990
2000
2010
2020
UTM Northing (m)
Offset by -7670 km
UTM Easting (m)
Offset by -400 km

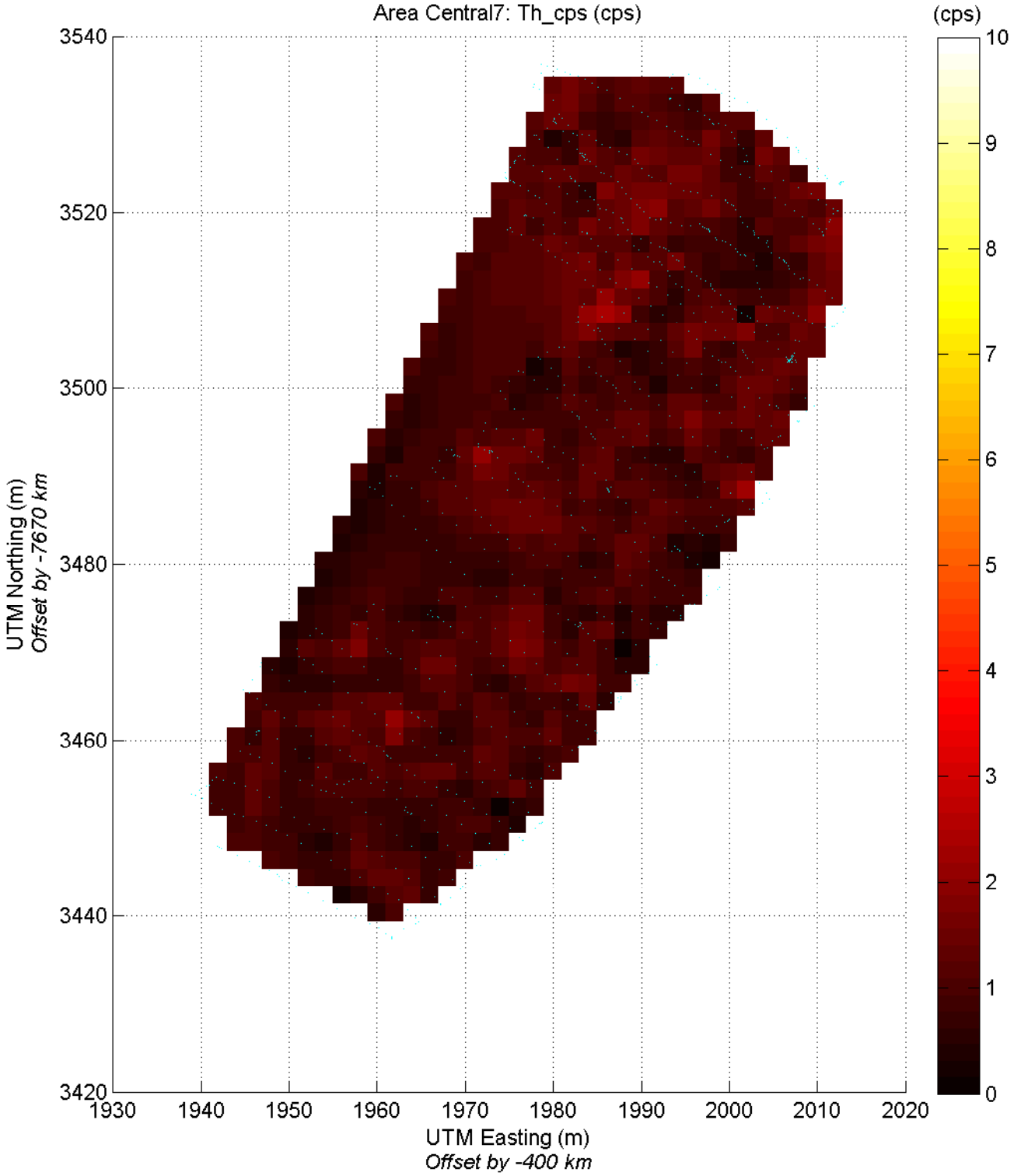
Area Central7: Th_cps (cps)
(cps)
10
9
8
7
6
5
4
3
2
1
0
3540
3520
3500
3480
3460
3440
3420
1930
1940
1950
1960
1970
1980
1990
2000
2010
2020
UTM Northing (m)
Offset by -7670 km
UTM Easting (m)
Offset by -400 km

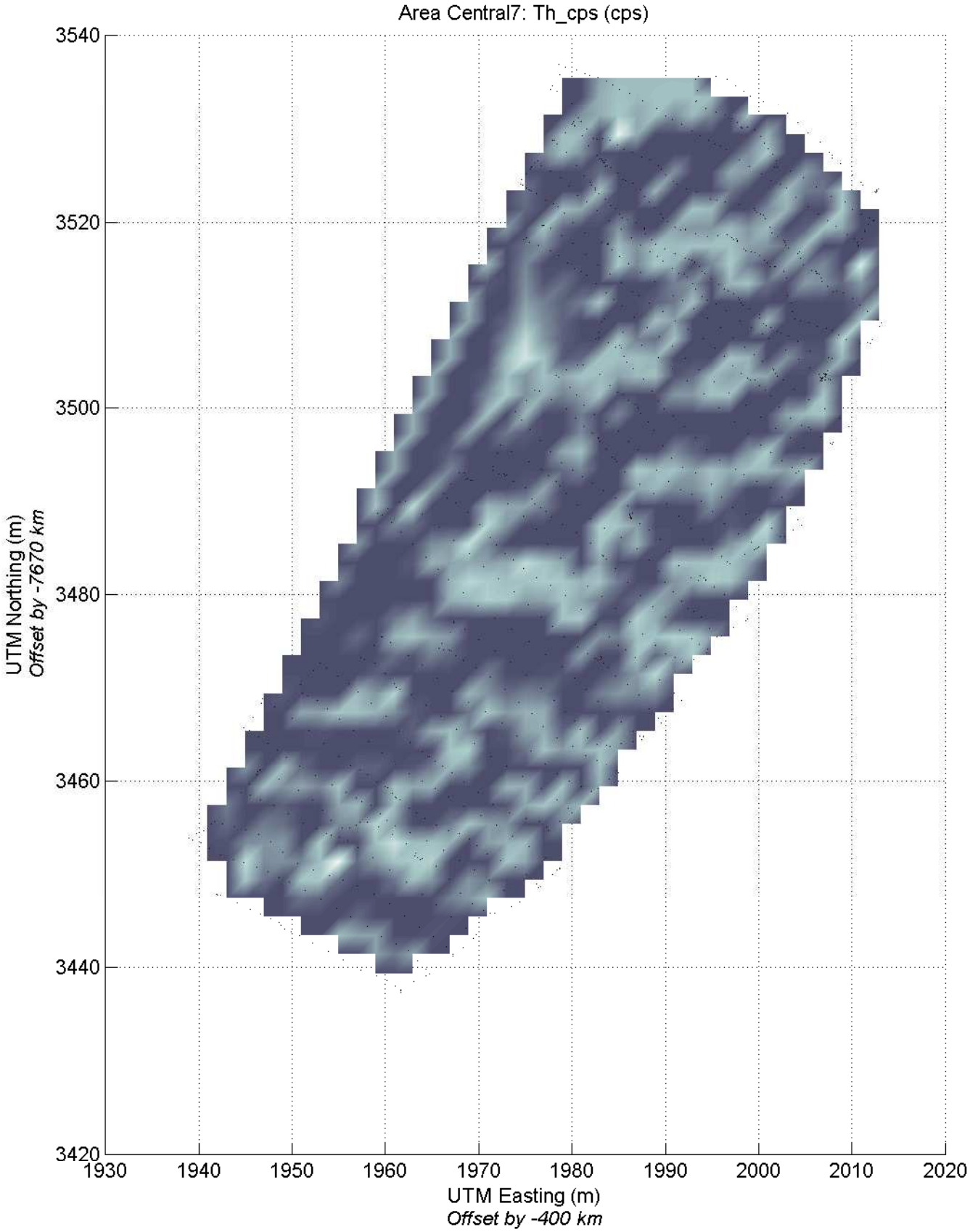
Area Central7: Th_cps (cps)
3540
3520
3500
3480
3460
3440
3420
UTM Northing (m)
Offset by -7670 km
1930
1940
1950
1960
1970
1980
1990
2000
2010
2020
UTM Easting (m)
Offset by -400 km

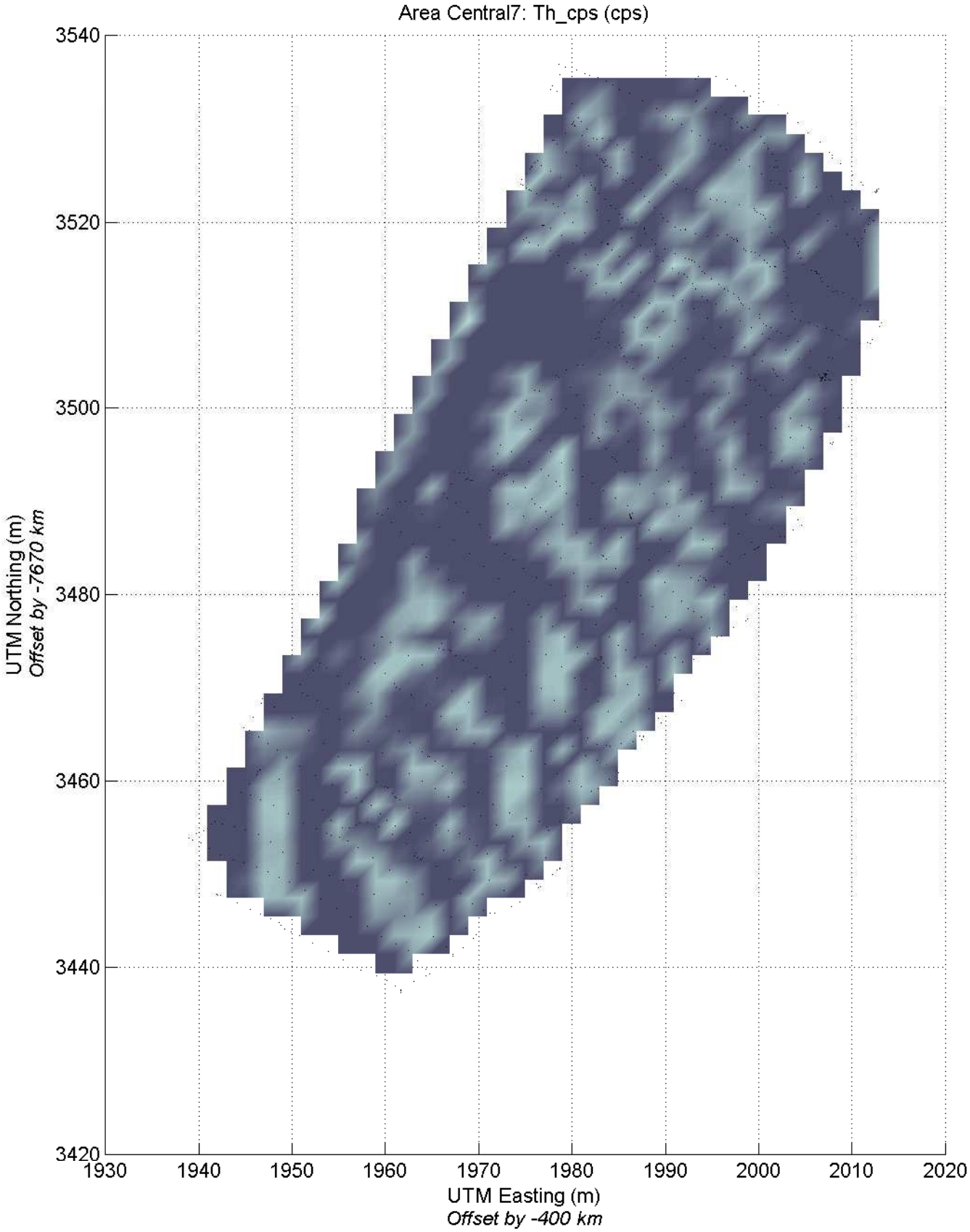
Area Central7: Th_cps (cps)
3540
3520
3500
3480
3460
3440
3420
UTM Northing (m)
Offset by -7670 km
1930
1940
1950
1960
1970
1980
1990
2000
2010
2020
UTM Easting (m)
Offset by -400 km

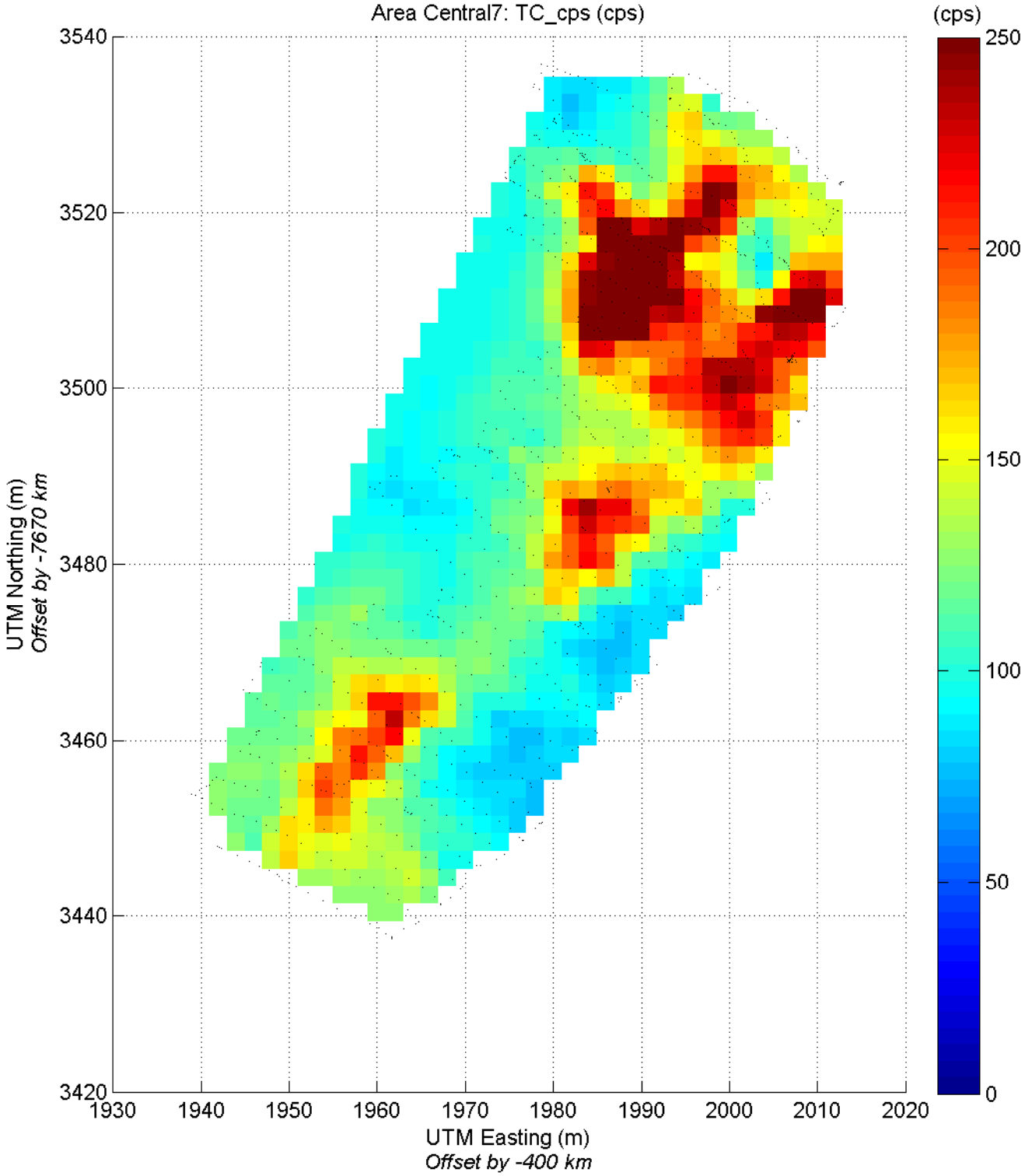
Area Central7: TC_cps (cps)
(cps)
250
200
150
100
50
0
3540
3520
3500
3480
3460
3440
3420
1930
1940
1950
1960
1970
1980
1990
2000
2010
2020
UTM Northing (m)
Offset by -7670 km
UTM Easting (m)
Offset by -400 km

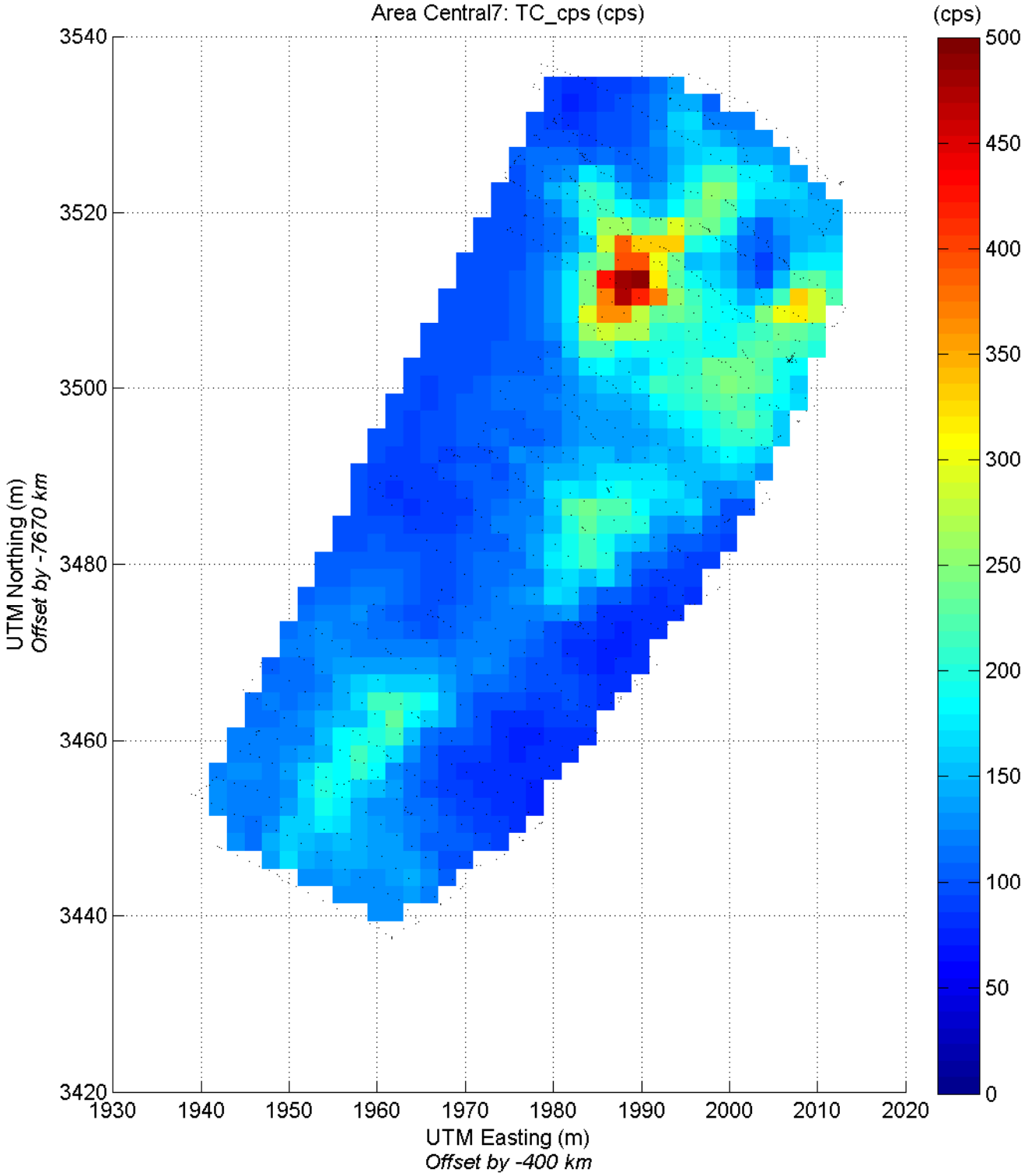
Area Central7: TC_cps (cps)
(cps)
500
450
400
350
300
250
200
150
100
50
0
3540
3520
3500
3480
3460
3440
3420
1930
1940
1950
1960
1970
1980
1990
2000
2010
2020
UTM Northing (m)
Offset by -7670 km
UTM Easting (m)
Offset by -400 km

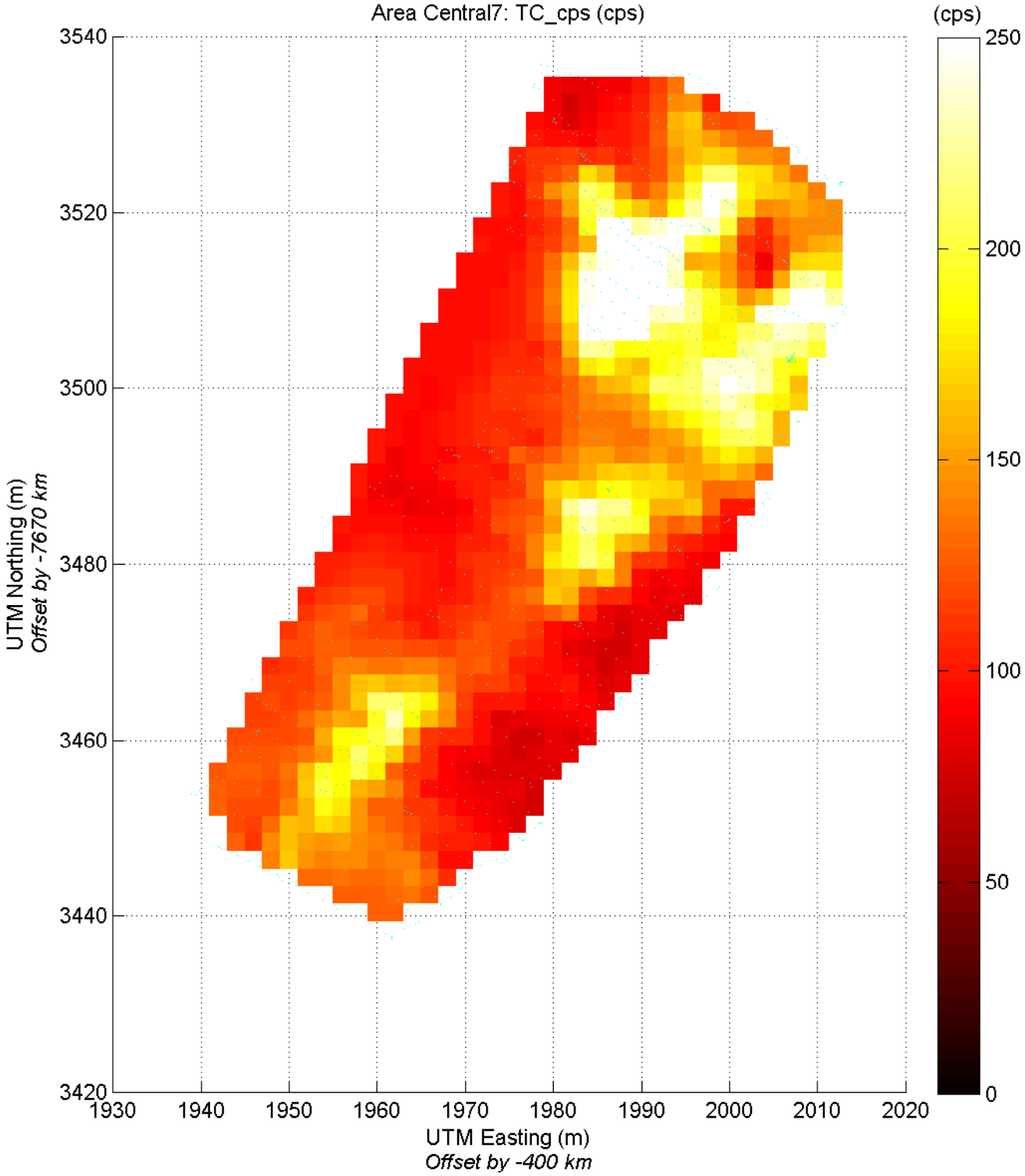
Area Central7: TC_cps (cps)
(cps)
250
200
150
100
50
0
3540
3520
3500
3480
3460
3440
3420
UTM Northing (m)
Offset by -7670 km
1930
1940
1950
1960
1970
1980
1990
2000
2010
2020
UTM Easting (m)
Offset by -400 km

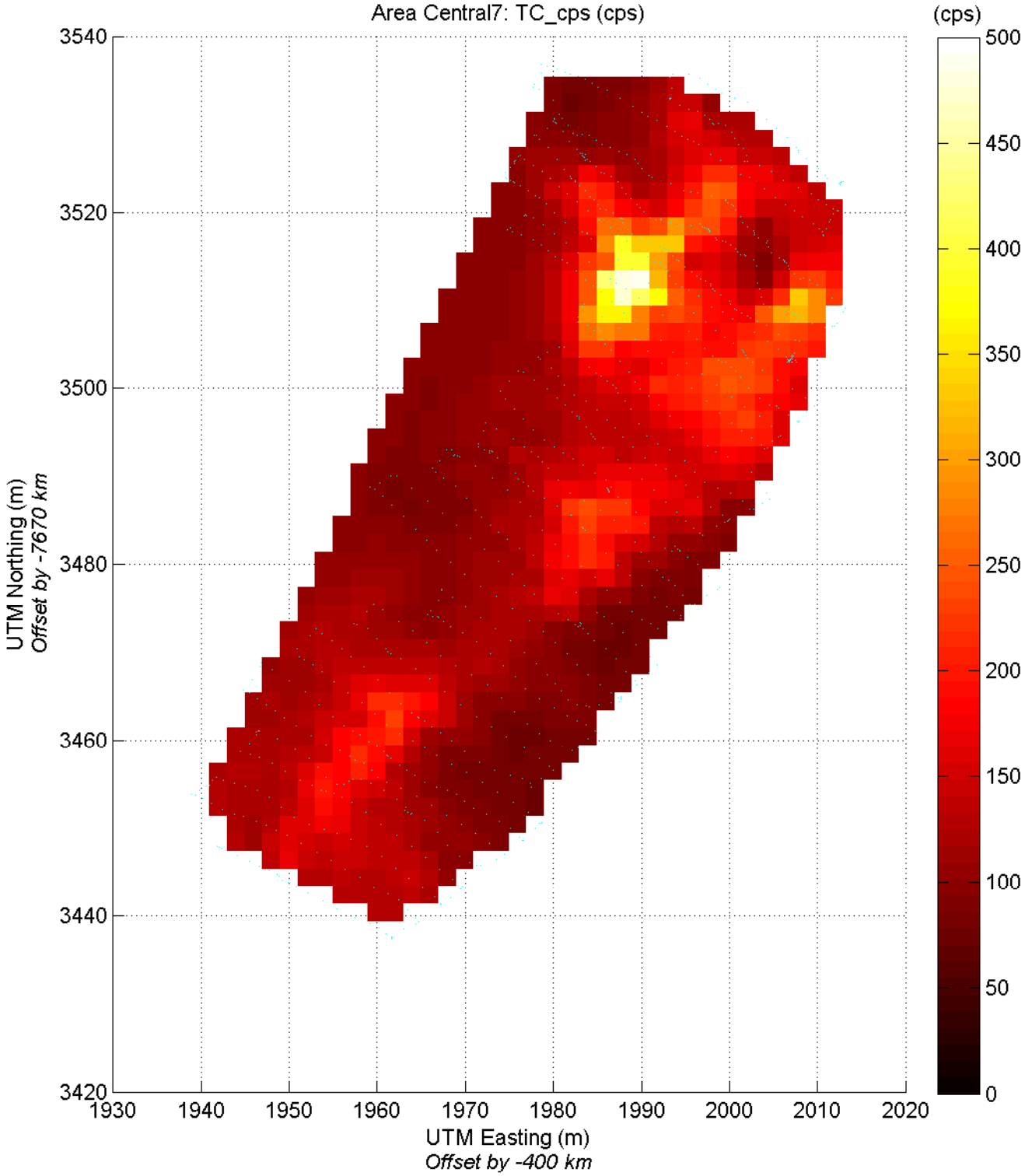
Area Central7: TC_cps (cps)
(cps)
500
450
400
350
300
250
200
150
100
50
0
3540
3520
3500
3480
3460
3440
3420
UTM Northing (m)
Offset by -7670 km
1930
1940
1950
1960
1970
1980
1990
2000
2010
2020
UTM Easting (m)
Offset by -400 km

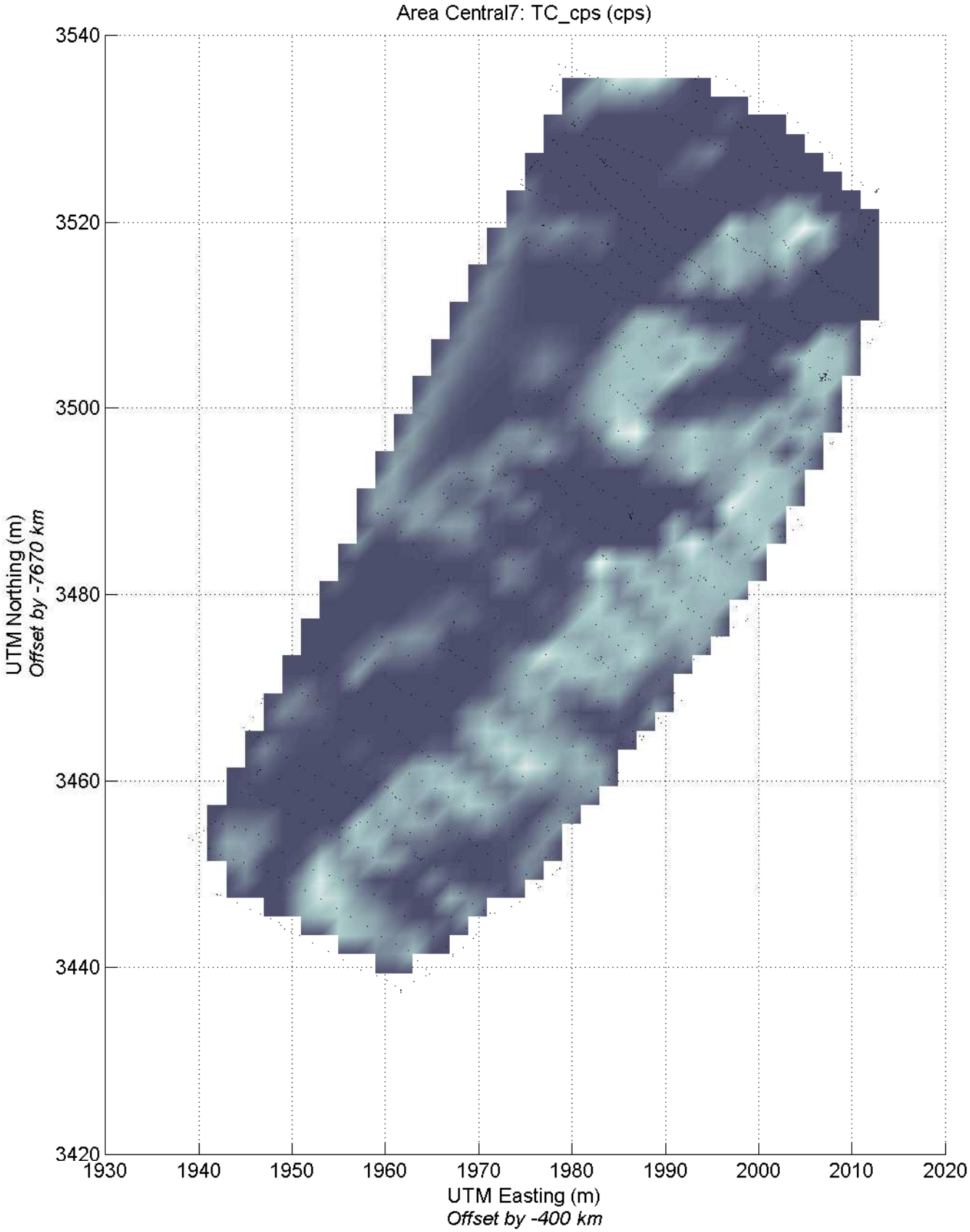
Area Central7: TC_cps (cps)
3540
3520
3500
3480
3460
3440
3420
UTM Northing (m)
Offset by -7670 km
1930
1940
1950
1960
1970
1980
1990
2000
2010
2020
UTM Easting (m)
Offset by -400 km

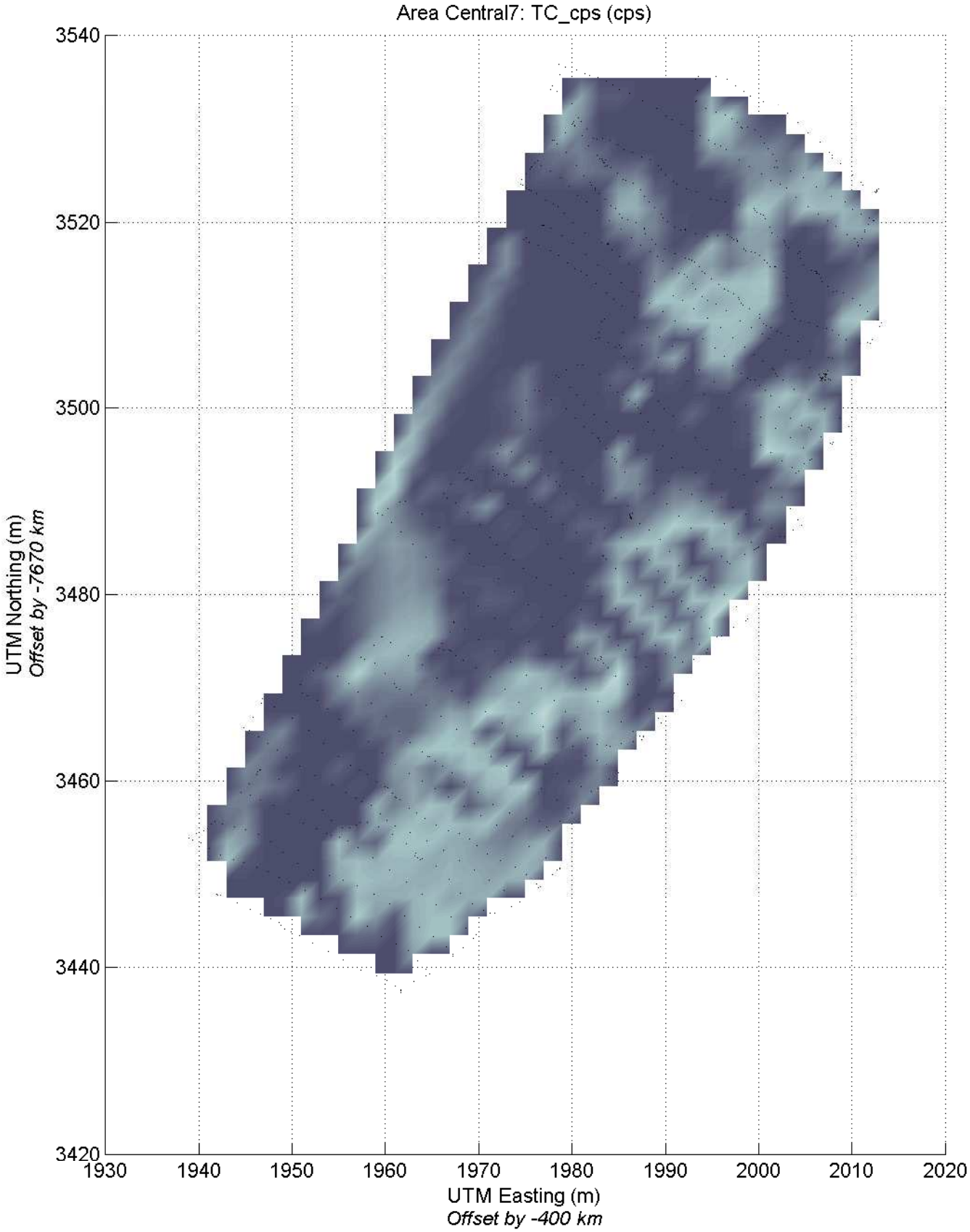
Area Central7: TC_cps (cps)
3540
3520
3500
3480
3460
3440
3420
UTM Northing (m)
Offset by -7670 km
1930
1940
1950
1960
1970
1980
1990
2000
2010
2020
UTM Easting (m)
Offset by -400 km

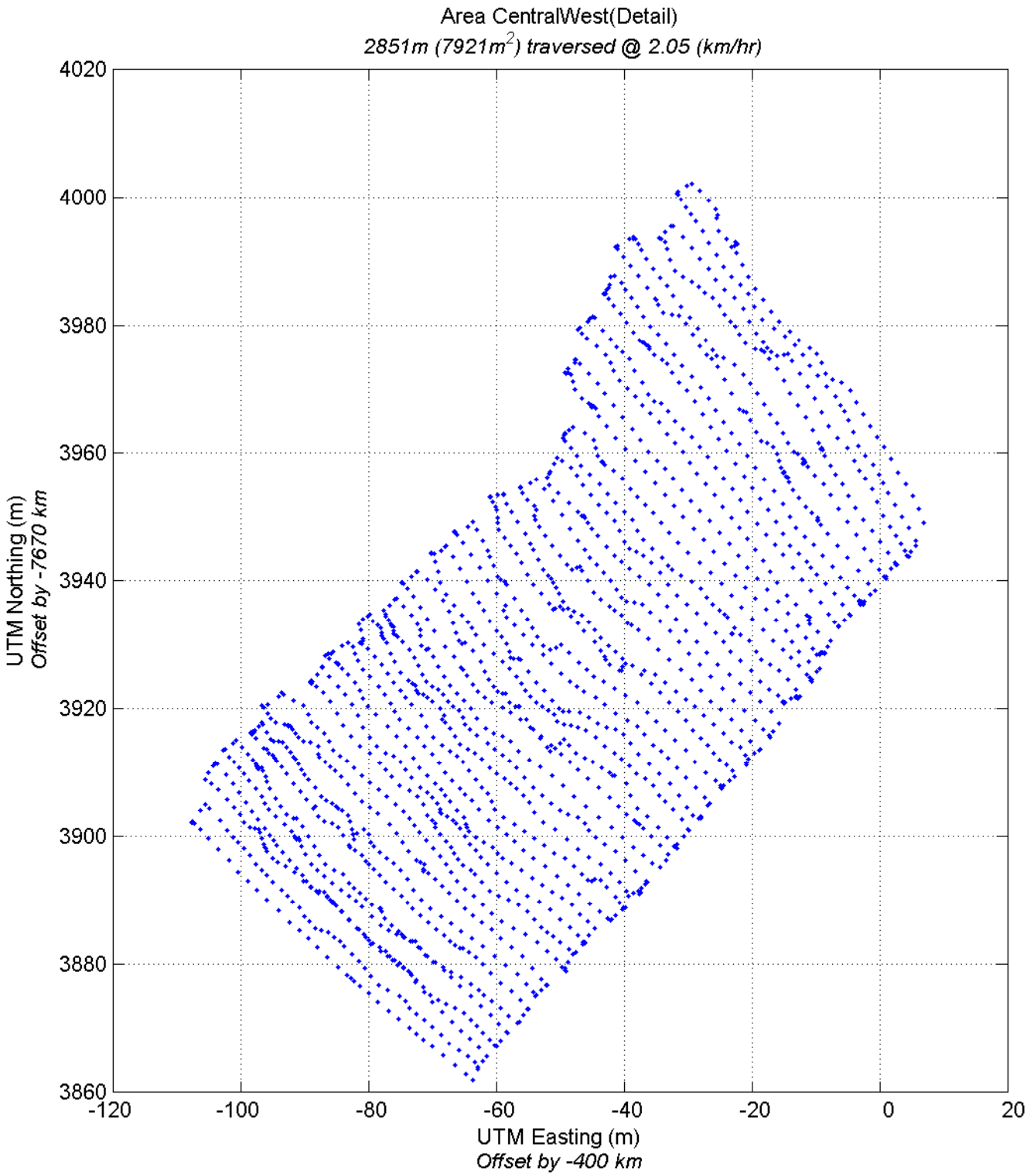
Area CentralWest(Detail)
2851m (7921m^2) traversed @ 2.05 (km/hr)
4020
4000
3980
3960
3940
3920
3900
3880
3860
UTM Northing (m)
Offset by -7670 km
-120
-100
-80
-60
-40
-20
0
20
UTM Easting (m)
Offset by -400 km

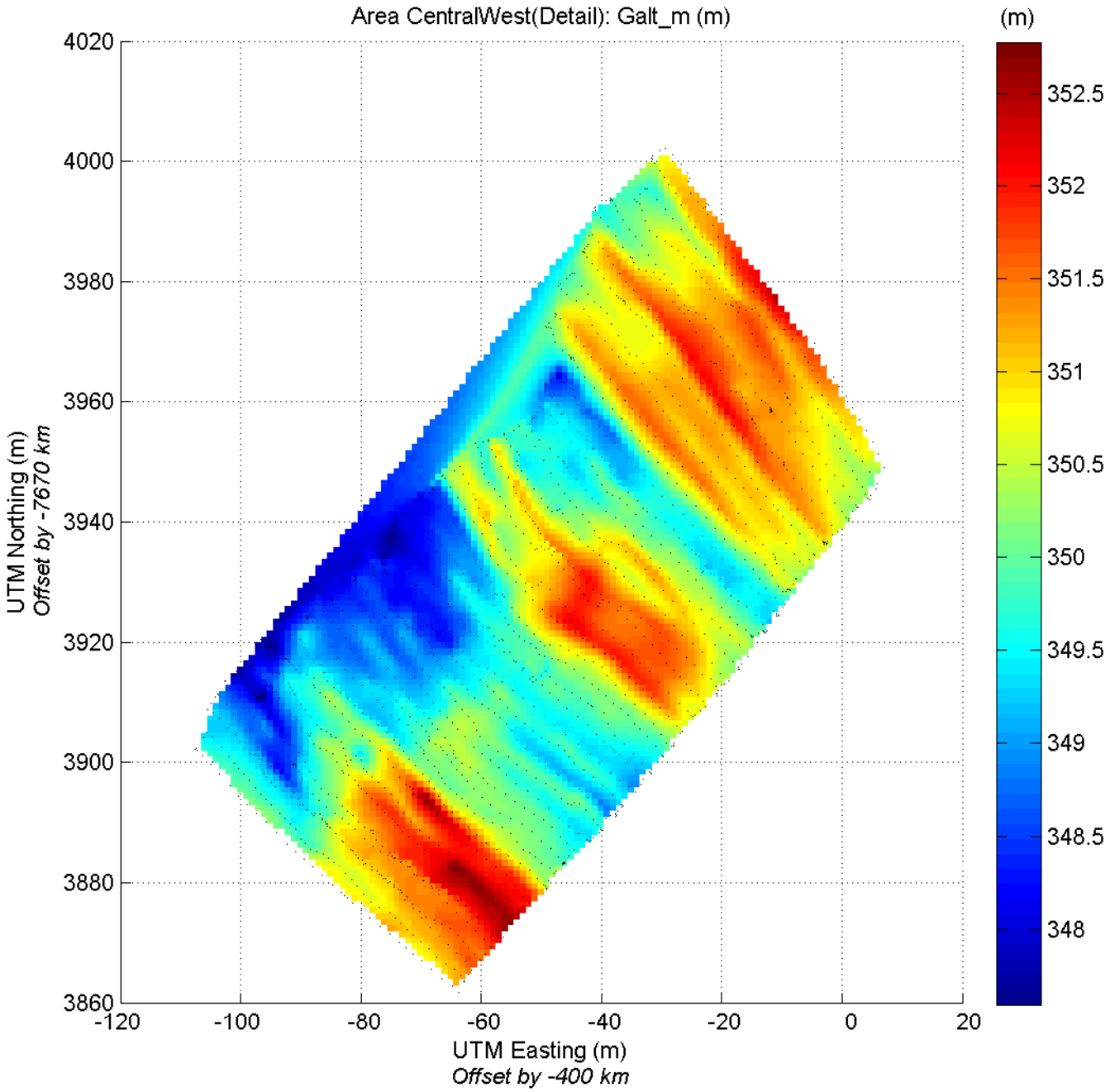
Area CentralWest(Detail): Galt_m (m)
(m)
352.5
352
351.5
351
350.5
350
349.5
349
348.5
348
4020
4000
3980
3960
3940
3920
3900
3880
3860
UTM Northing (m)
Offset by -7670 km
-120
-100
-80
-60
-40
-20
0
20
UTM Easting (m)
Offset by -400 km

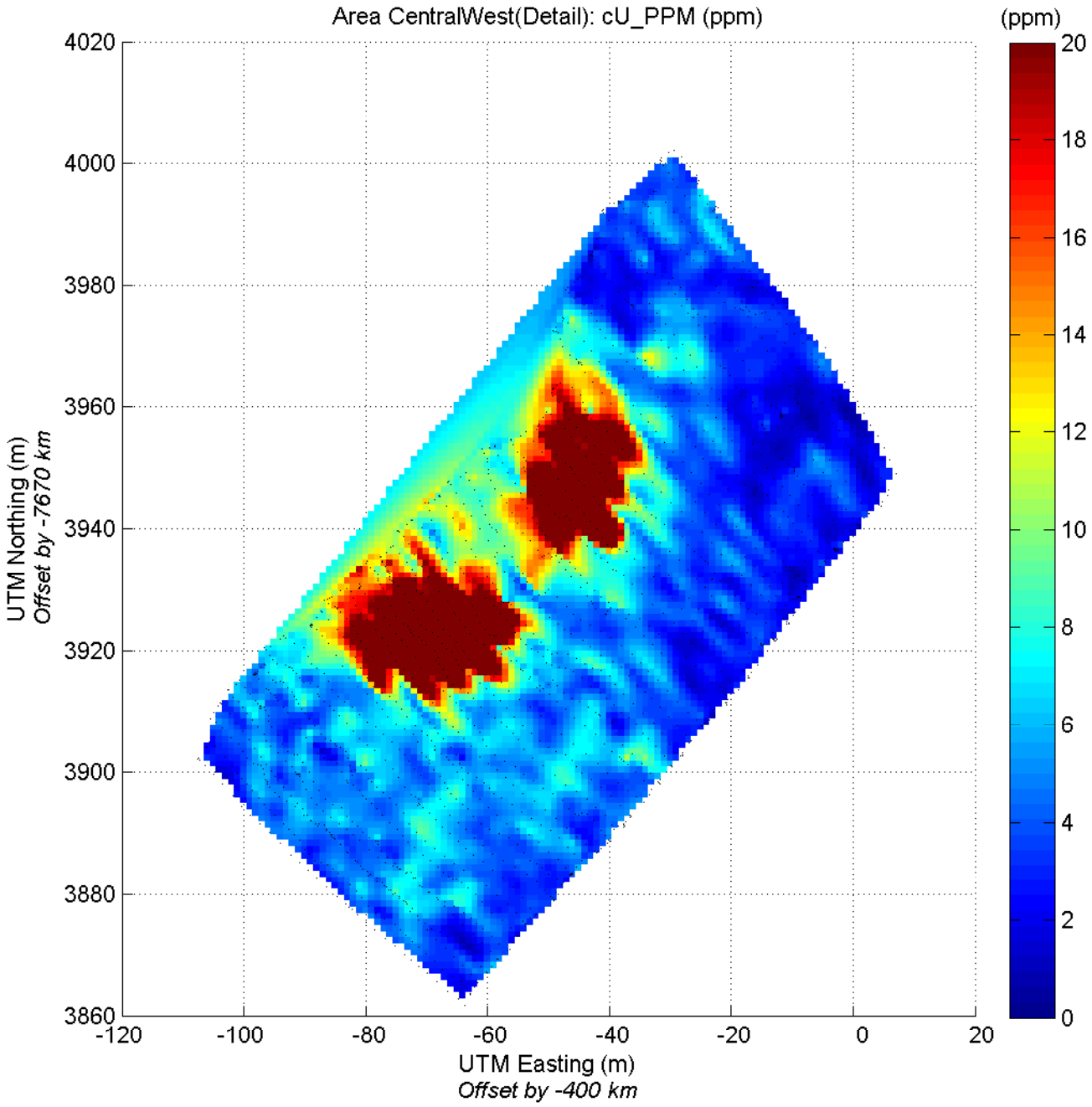
Area CentralWest(Detail): cU_PPM (ppm)
(ppm)
20
18
16
14
12
10
8
6
4
2
0
4020
4000
3980
3960
3940
3920
3900
3880
3860
UTM Northing (m)
Offset by -7670 km
-120
-100
-80
-60
-40
-20
0
20
UTM Easting (m)
Offset by -400 km

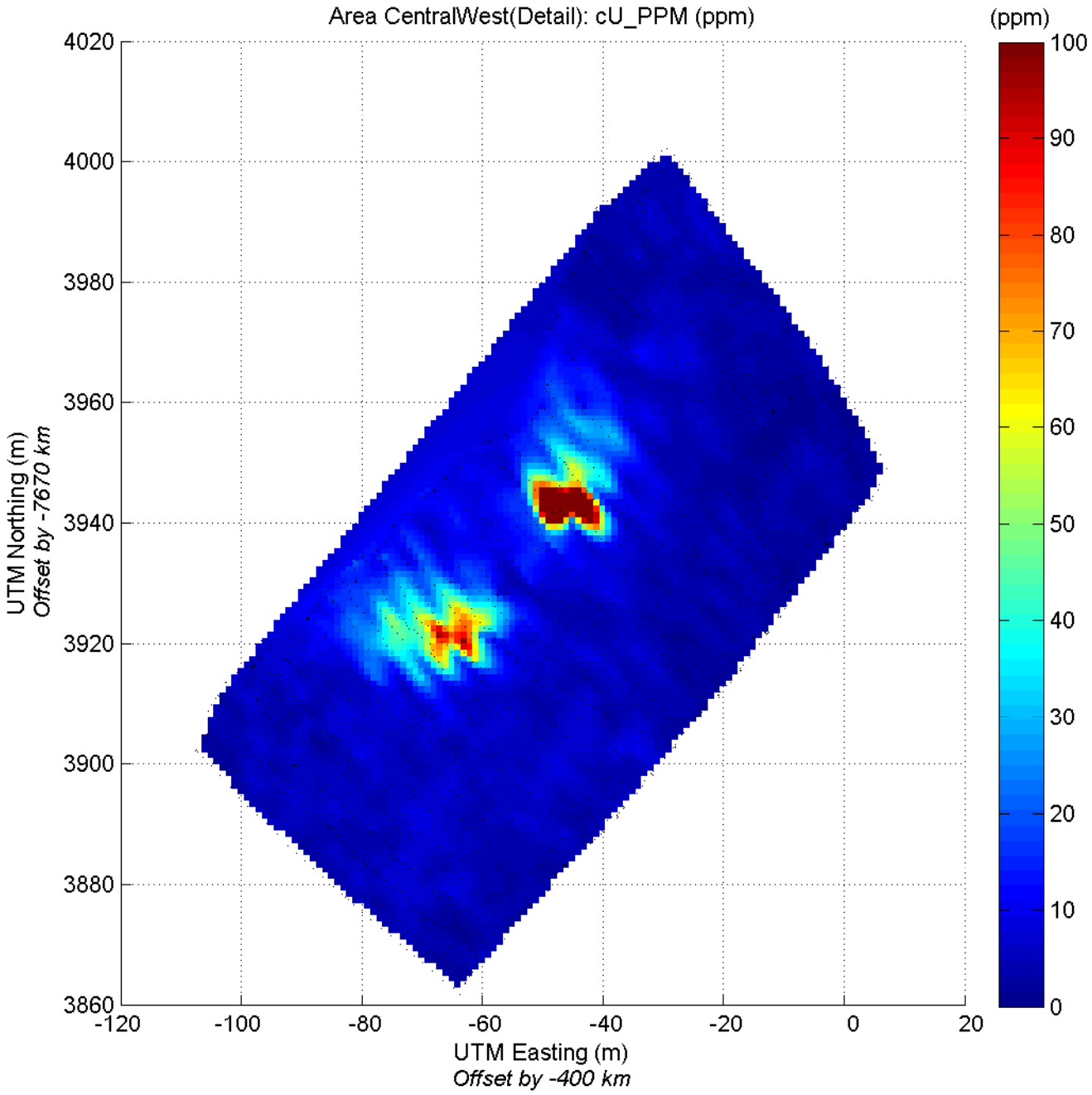
Area CentralWest(Detail): cU_PPM (ppm)
(ppm)
100
90
80
70
60
50
40
30
20
10
0
4020
4000
3980
3960
3940
3920
3900
3880
3860
UTM Northing (m)
Offset by -7670 km
-120
-100
-80
-60
-40
-20
0
20
UTM Easting (m)
Offset by -400 km

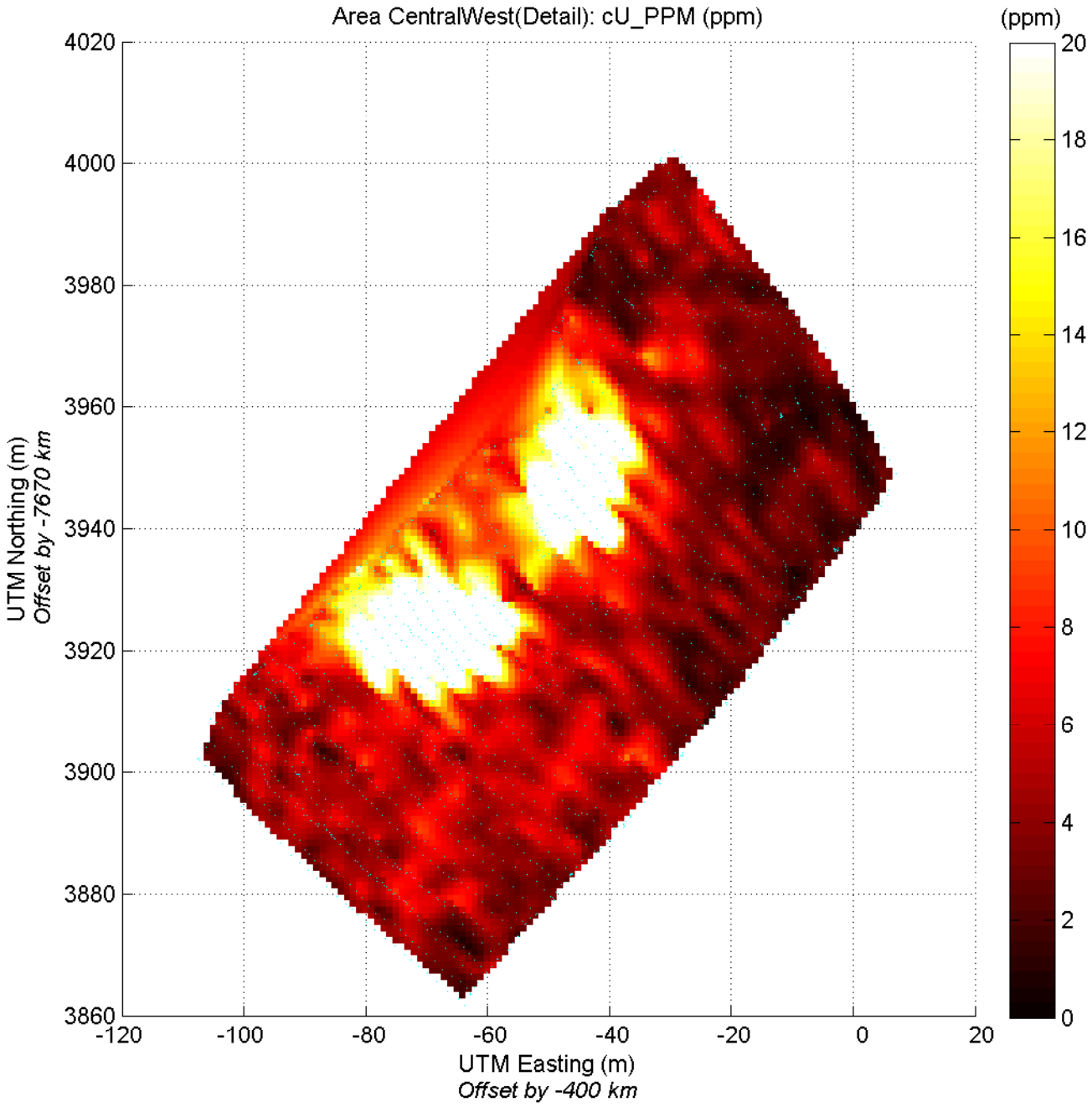
Area CentralWest(Detail): cU_PPM (ppm)
(ppm)
20
18
16
14
12
10
8
6
4
2
0
4020
4000
3980
3960
3940
3920
3900
3880
3860
UTM Northing (m)
Offset by -7670 km
-120
-100
-80
-60
-40
-20
0
20
UTM Easting (m)
Offset by -400 km

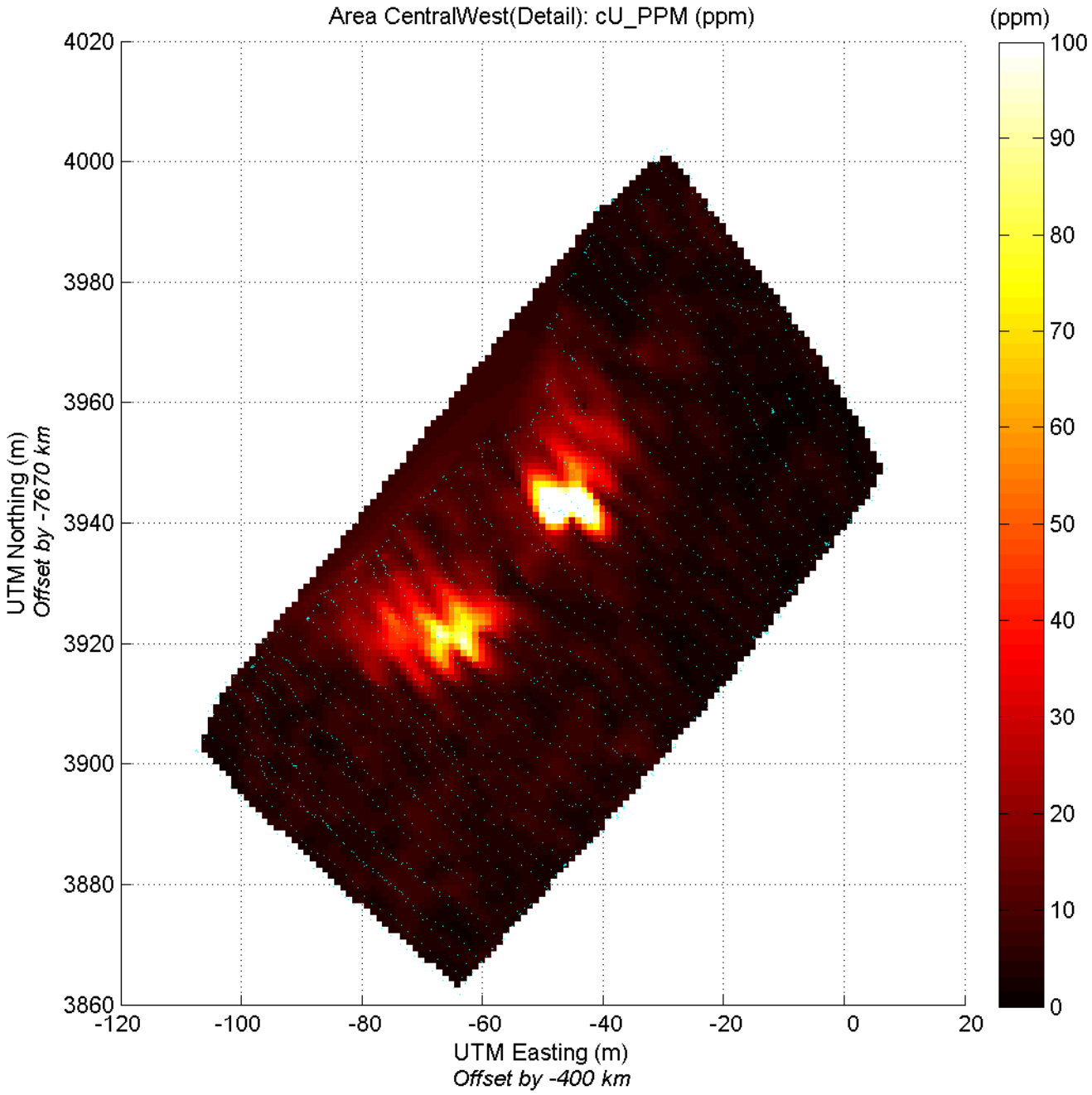
Area CentralWest(Detail): cU_PPM (ppm)
(ppm)
100
90
80
70
60
50
40
30
20
10
0
4020
4000
3980
3960
3940
3920
3900
3880
3860
UTM Northing (m)
Offset by -7670 km
-120
-100
-80
-60
-40
-20
0
20
UTM Easting (m)
Offset by -400 km

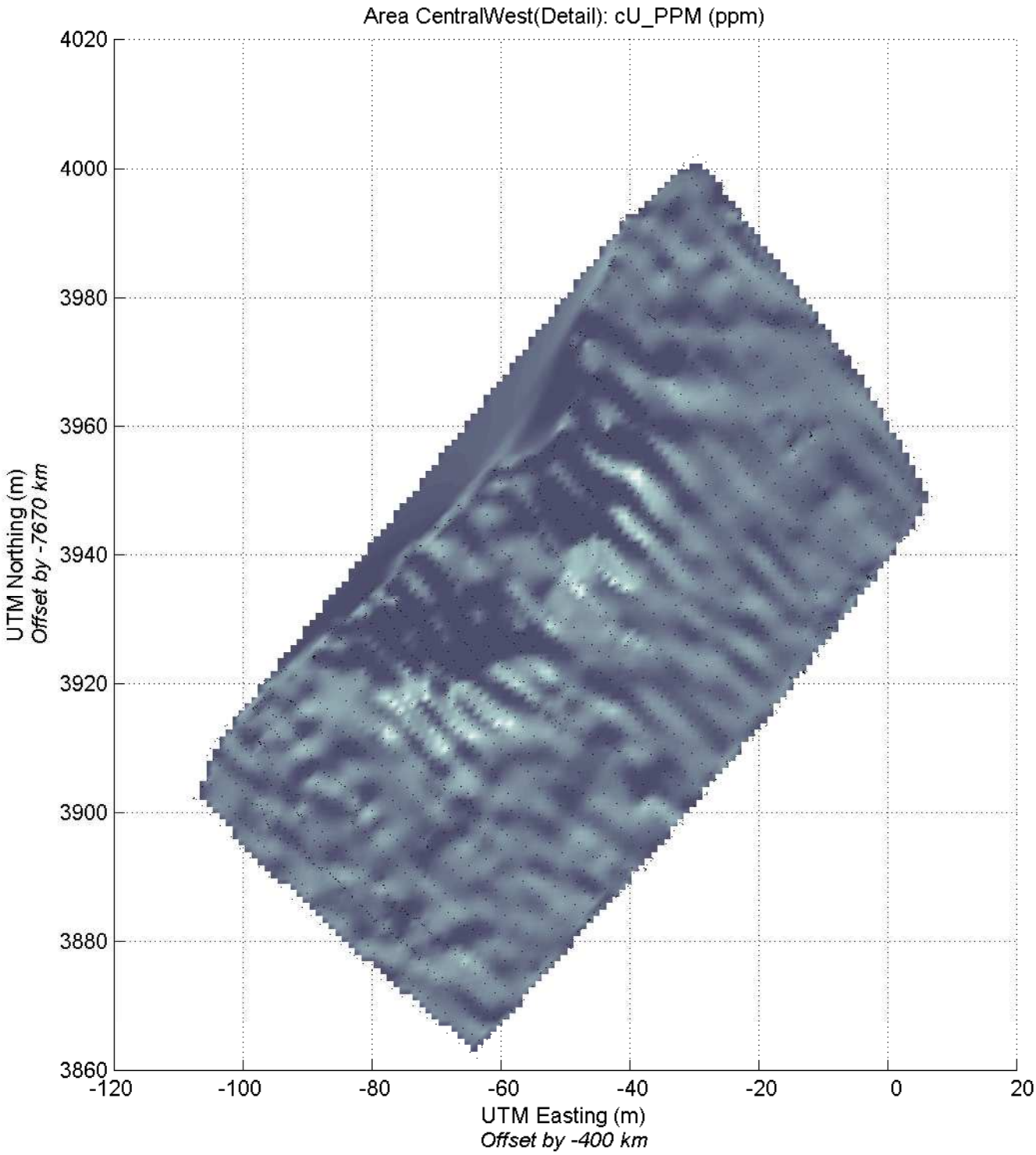
Area CentralWest(Detail): cU_PPM (ppm)
4020
4000
3980
3960
3940
3920
3900
3880
3860
UTM Northing (m)
Offset by -7670 km
-120
-100
-80
-60
-40
-20
0
20
UTM Easting (m)
Offset by -400 km

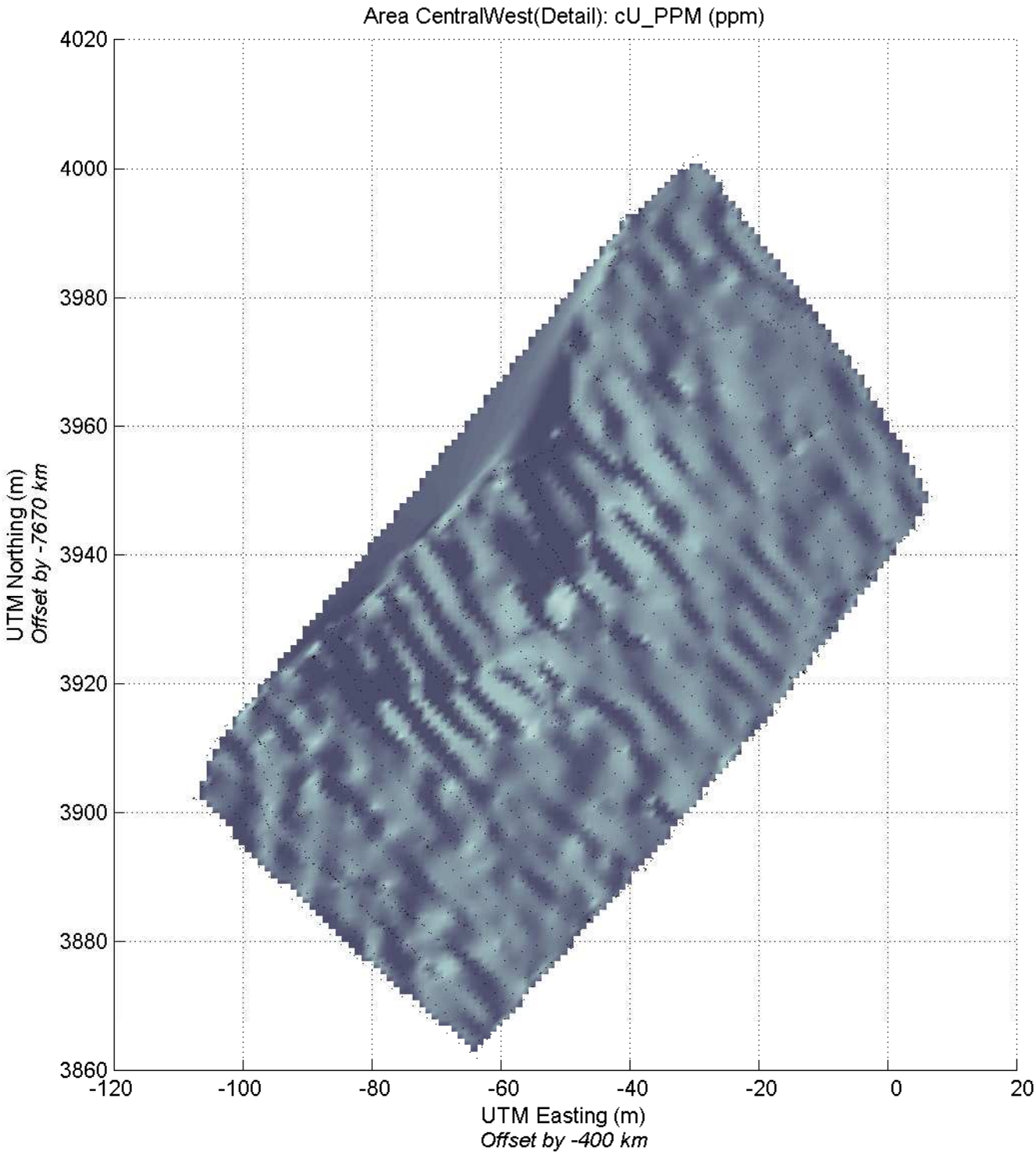
Area CentralWest(Detail): cU_PPM (ppm)
4020
4000
3980
3960
3940
3920
3900
3880
3860
UTM Northing (m)
Offset by -7670 km
-120
-100
-80
-60
-40
-20
0
20
UTM Easting (m)
Offset by -400 km

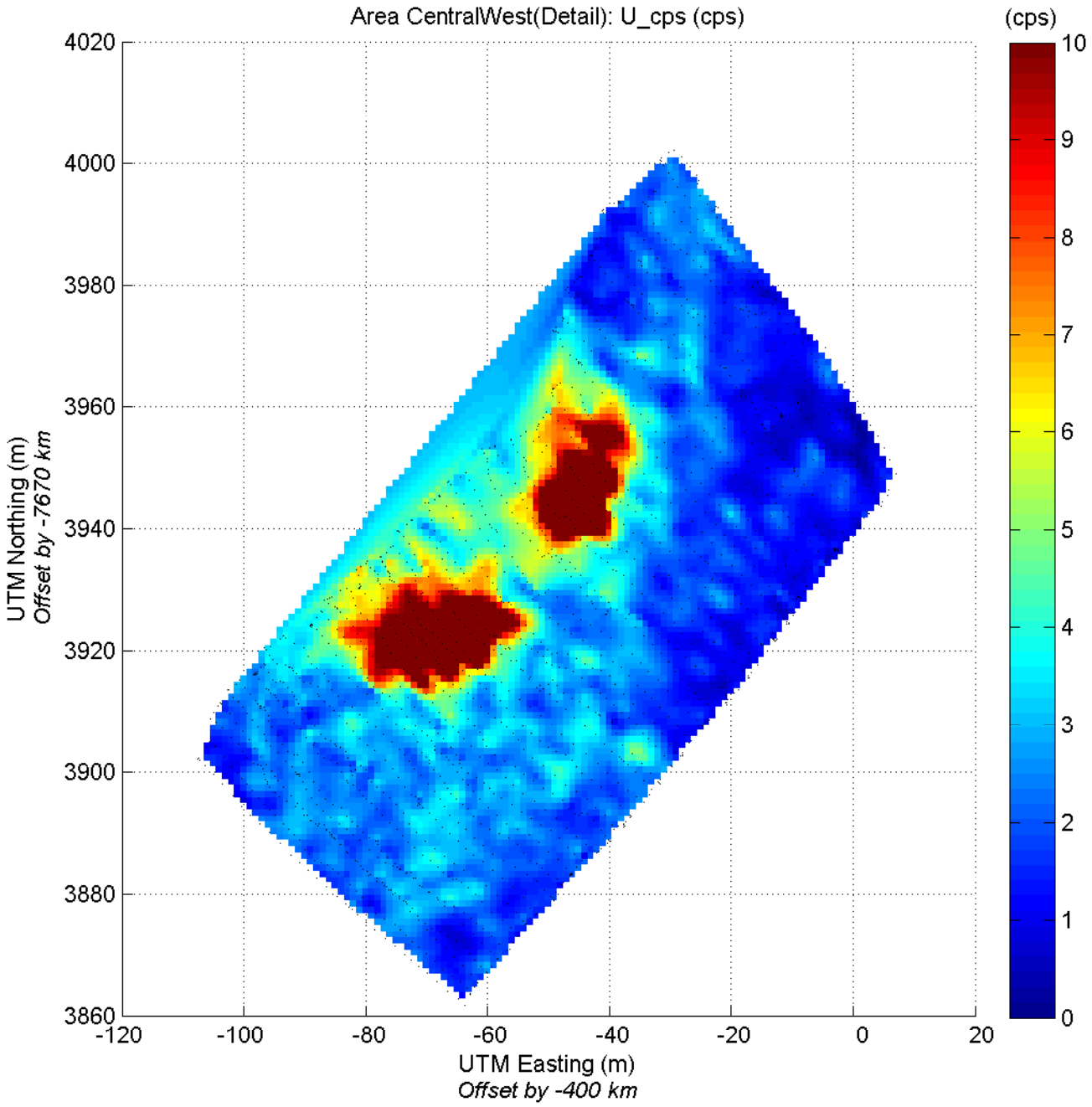
Area CentralWest(Detail): U_cps (cps)
(cps)
10
9
8
7
6
5
4
3
2
1
0
4020
4000
3980
3960
3940
3920
3900
3880
3860
UTM Northing (m)
Offset by -7670 km
-120
-100
-80
-60
-40
-20
0
20
UTM Easting (m)
Offset by -400 km

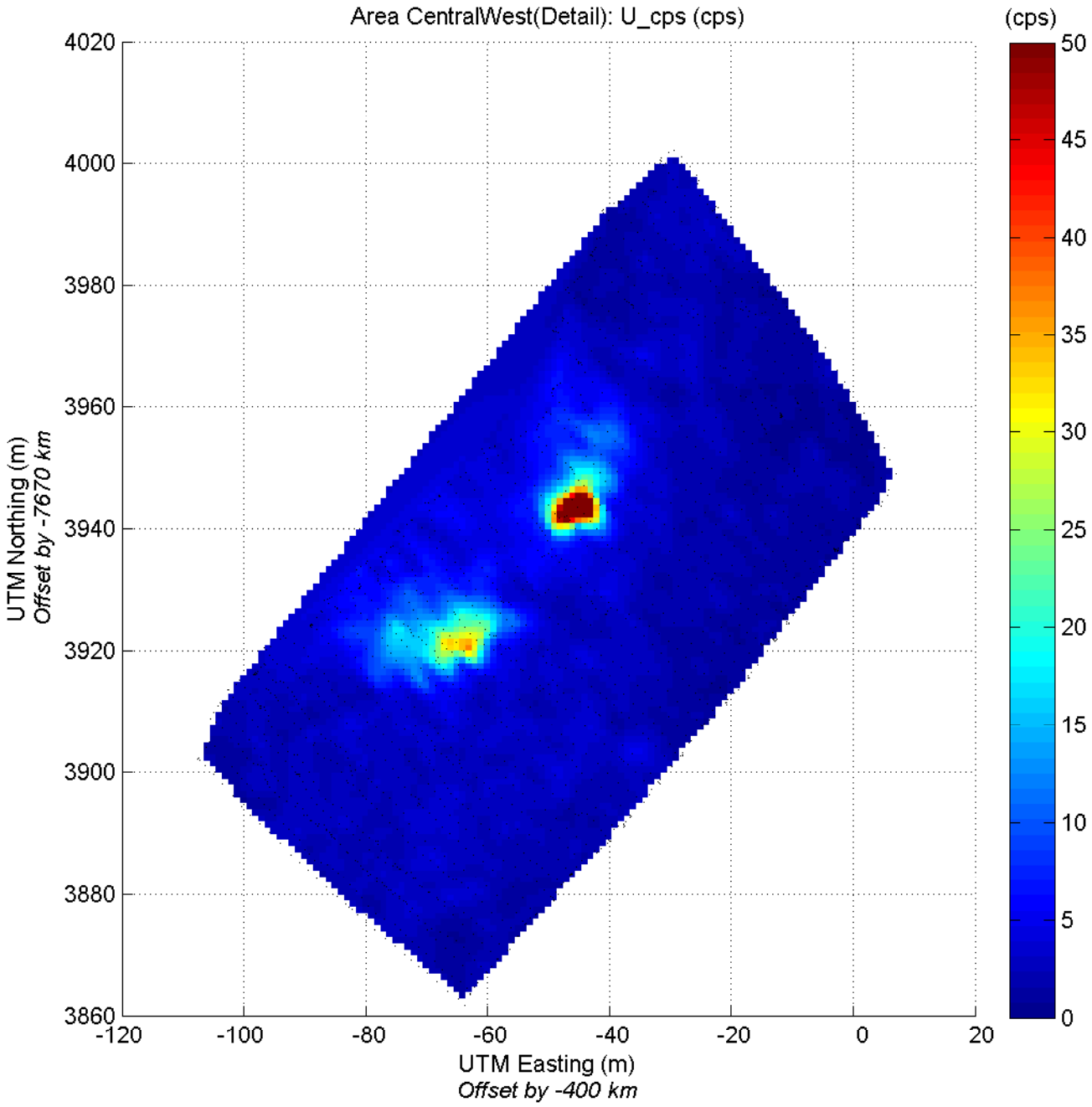
Area CentralWest(Detail): U_cps (cps)
(cps)
50
45
40
35
30
25
20
15
10
5
0
4020
4000
3980
3960
3940
3920
3900
3880
3860
UTM Northing (m)
Offset by -7670 km
-120
-100
-80
-60
-40
-20
0
20
UTM Easting (m)
Offset by -400 km

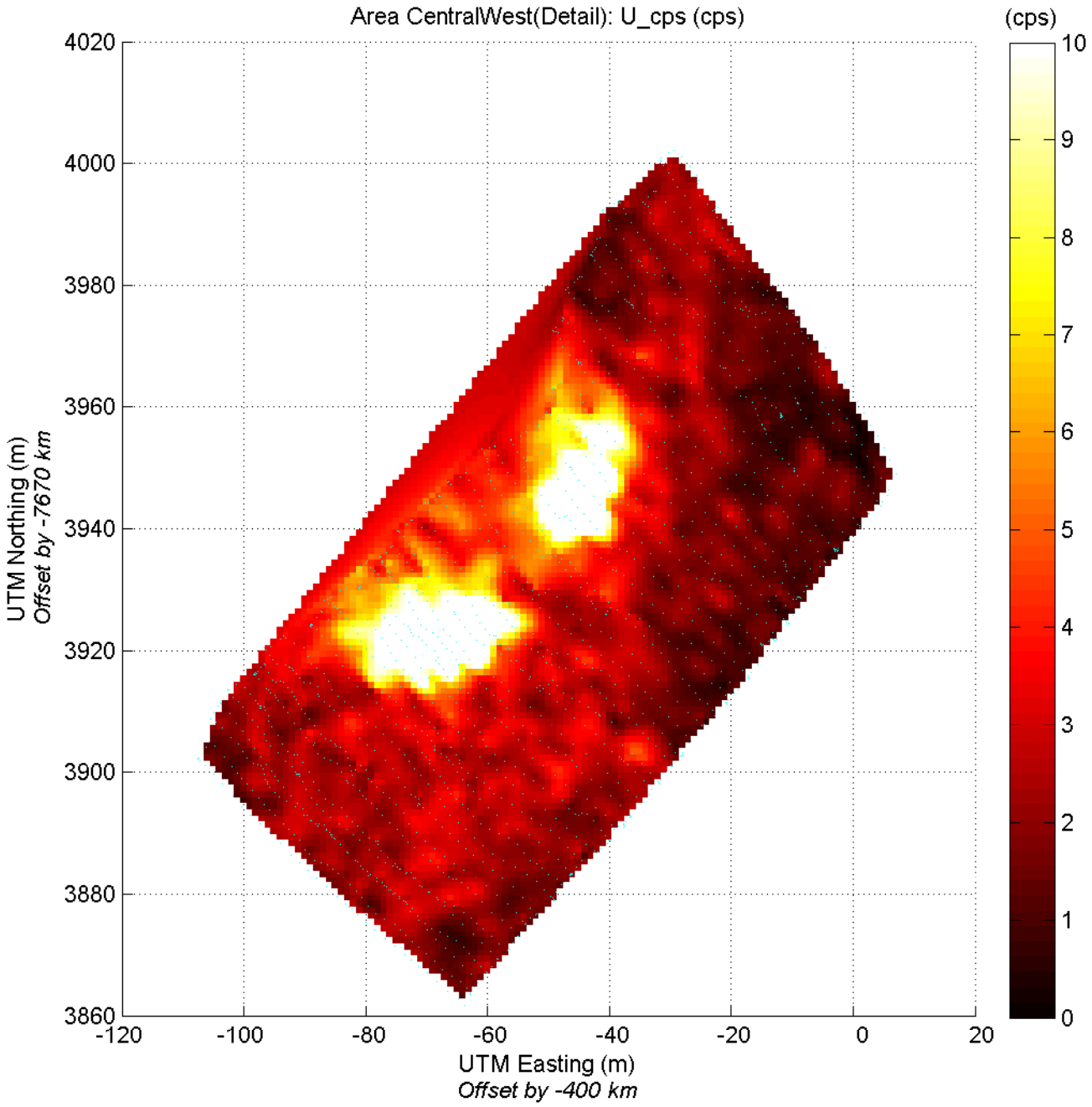
Area CentralWest(Detail): U_cps (cps)
(cps)
10
9
8
7
6
5
4
3
2
1
0
4020
4000
3980
3960
3940
3920
3900
3880
3860
UTM Northing (m)
Offset by -7670 km
-120
-100
-80
-60
-40
-20
0
20
UTM Easting (m)
Offset by -400 km

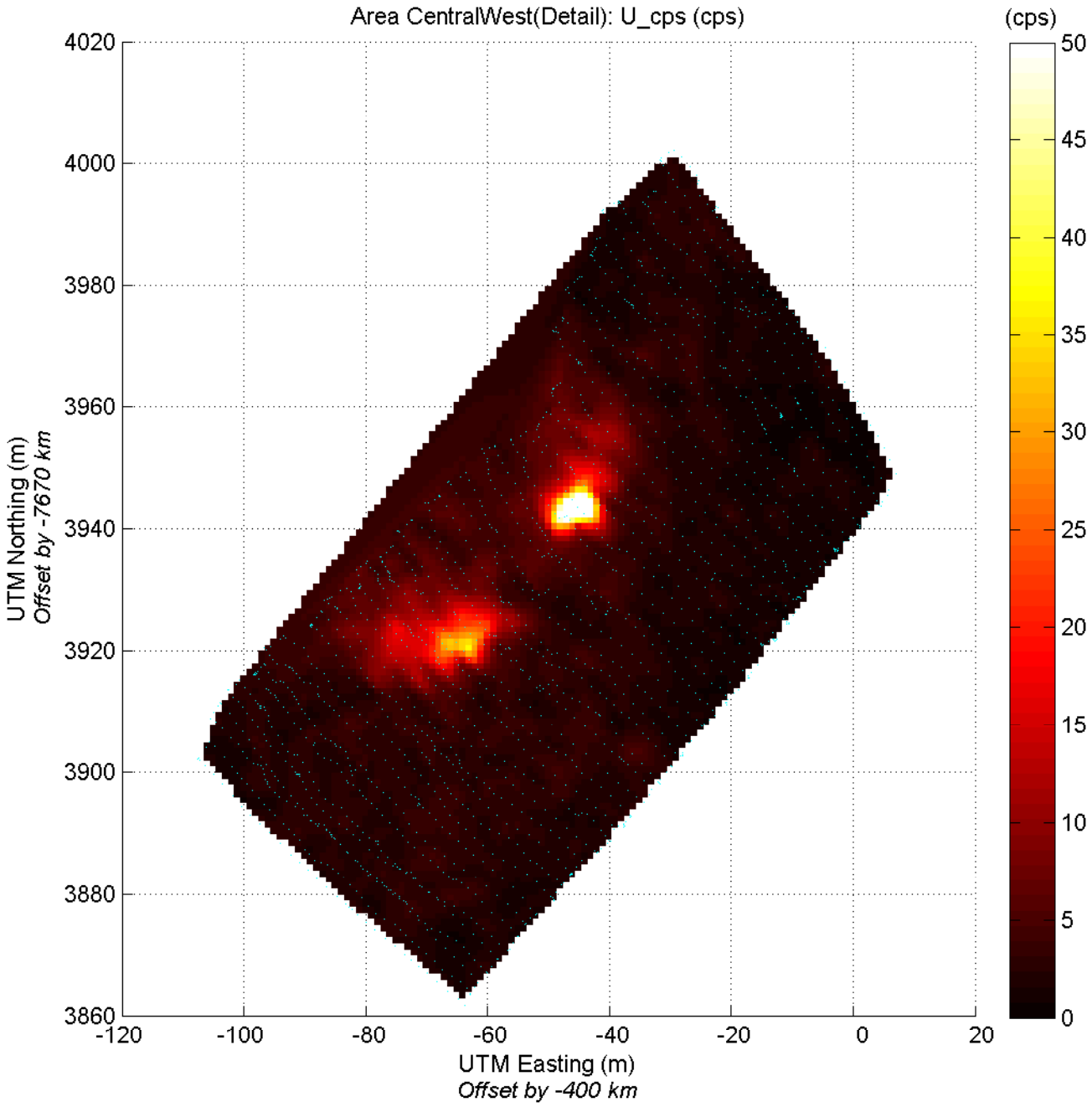
Area CentralWest(Detail): U_cps (cps)
(cps)
50
45
40
35
30
25
20
15
10
5
0
4020
4000
3980
3960
3940
3920
3900
3880
3860
UTM Northing (m)
Offset by -7670 km
-120
-100
-80
-60
-40
-20
0
20
UTM Easting (m)
Offset by -400 km

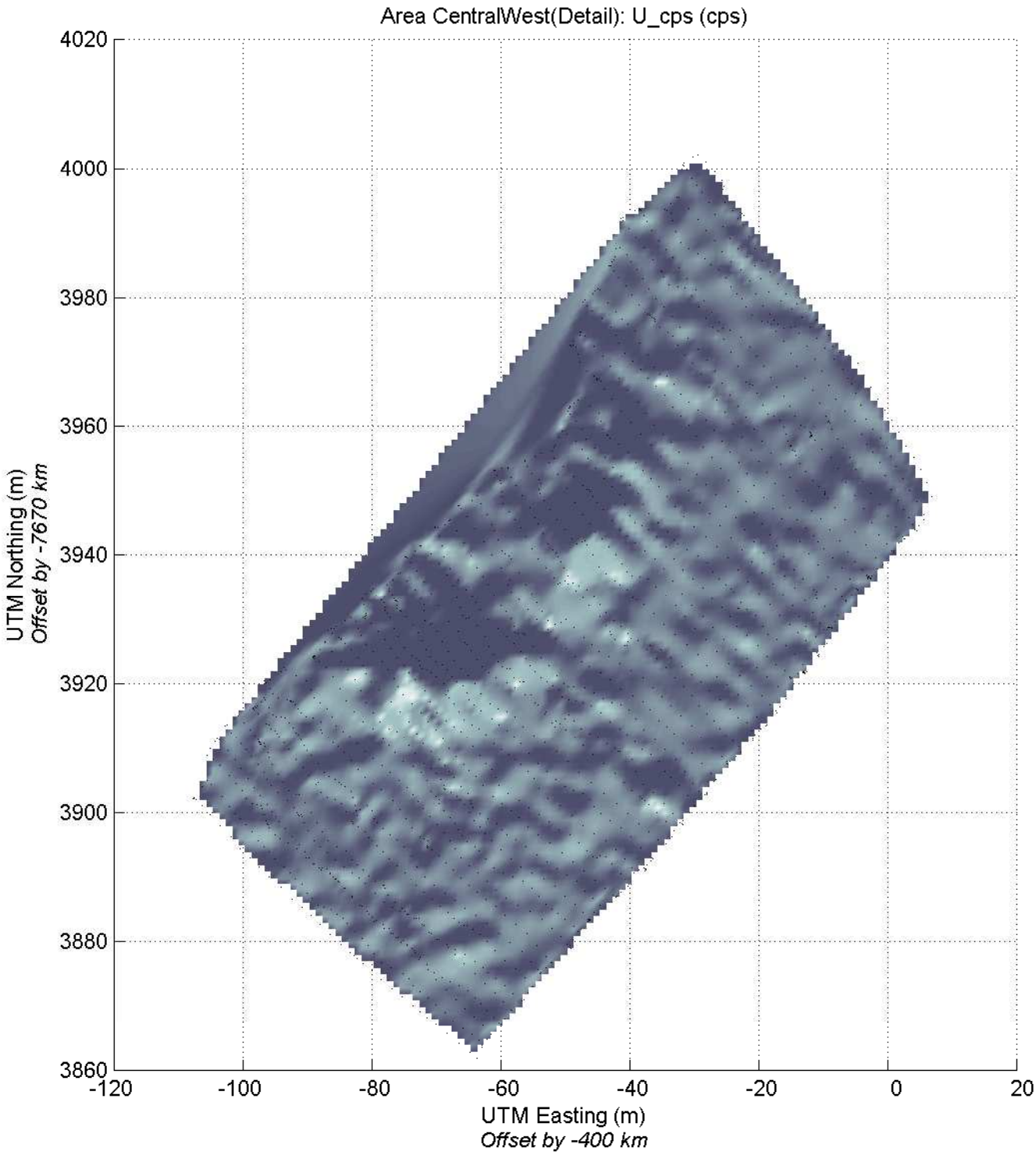
Area CentralWest(Detail): U_cps (cps)
4020
4000
3980
3960
3940
3920
3900
3880
3860
UTM Northing (m)
Offset by -7670 km
-120
-100
-80
-60
-40
-20
0
20
UTM Easting (m)
Offset by -400 km

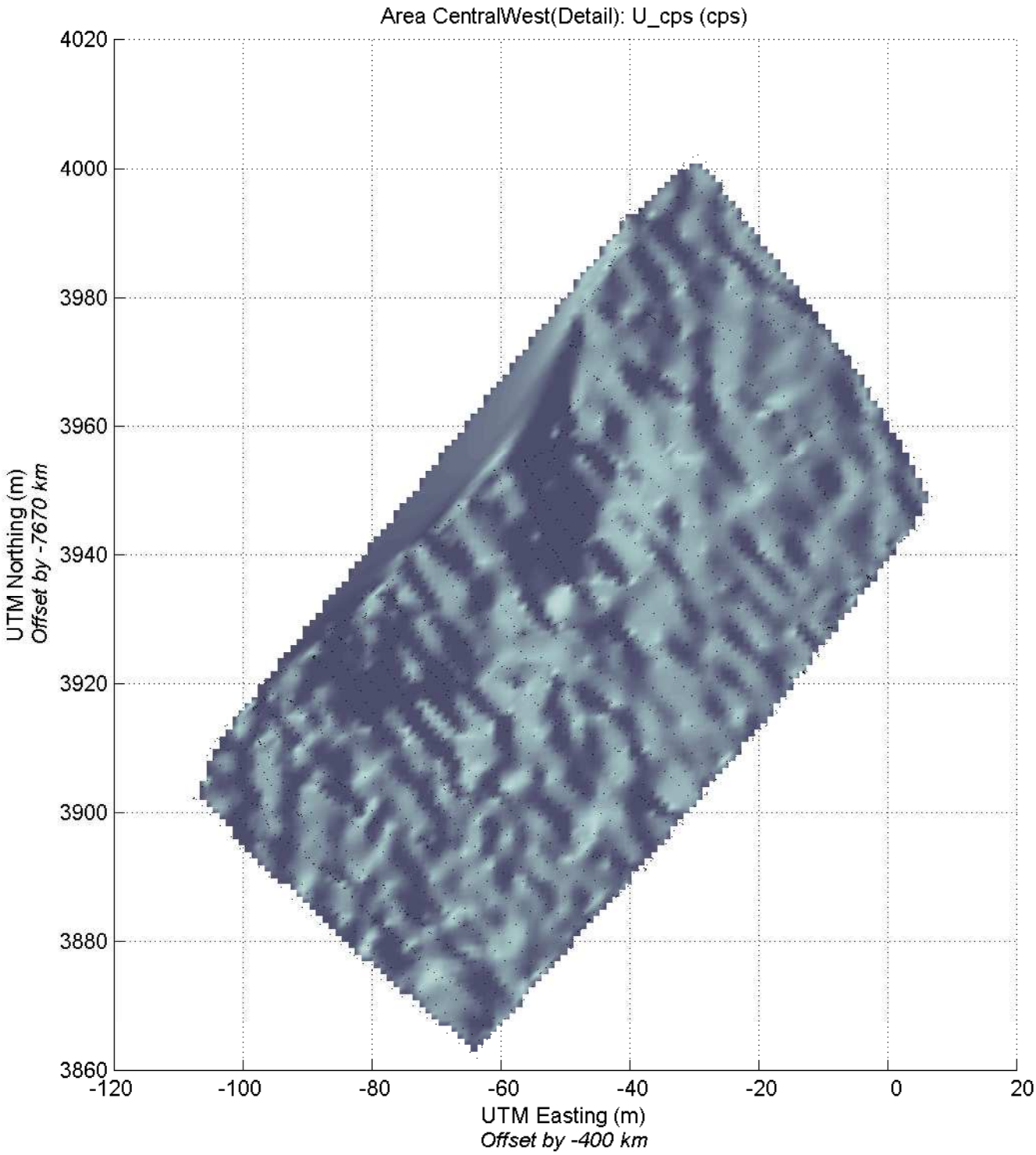
Area CentralWest(Detail): U_cps (cps)
4020
4000
3980
3960
3940
3920
3900
3880
3860
UTM Northing (m)
Offset by -7670 km
-120
-100
-80
-60
-40
-20
0
20
UTM Easting (m)
Offset by -400 km

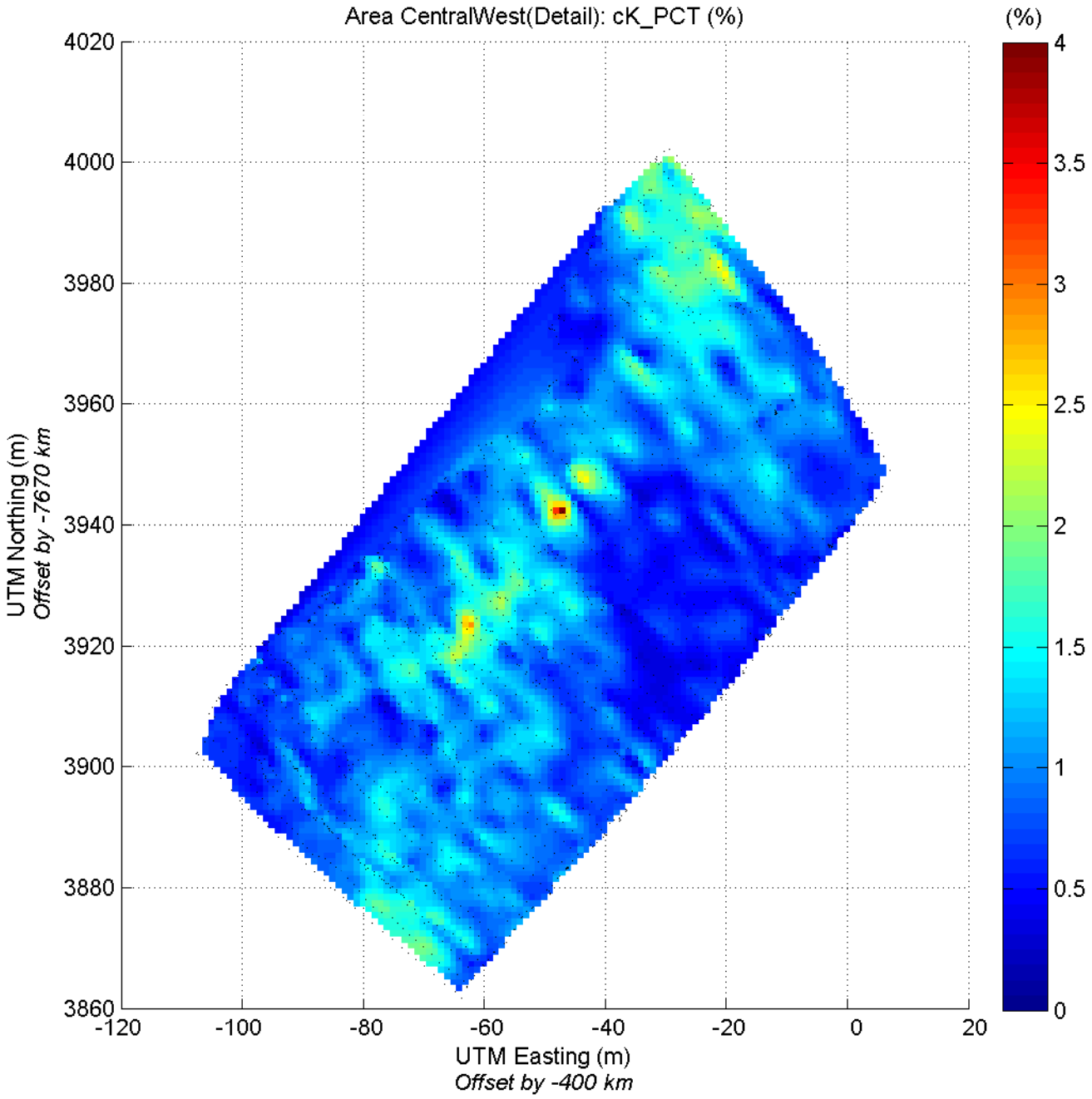
Area CentralWest(Detail): cK_PCT (%)
(%)
4020
4000
3980
3960
3940
3920
3900
3880
3860
UTM Northing (m)
Offset by -7670 km
-120
-100
-80
-60
-40
-20
0
20
UTM Easting (m)
Offset by -400 km
4
3.5
3
2.5
2
1.5
1
0.5
0

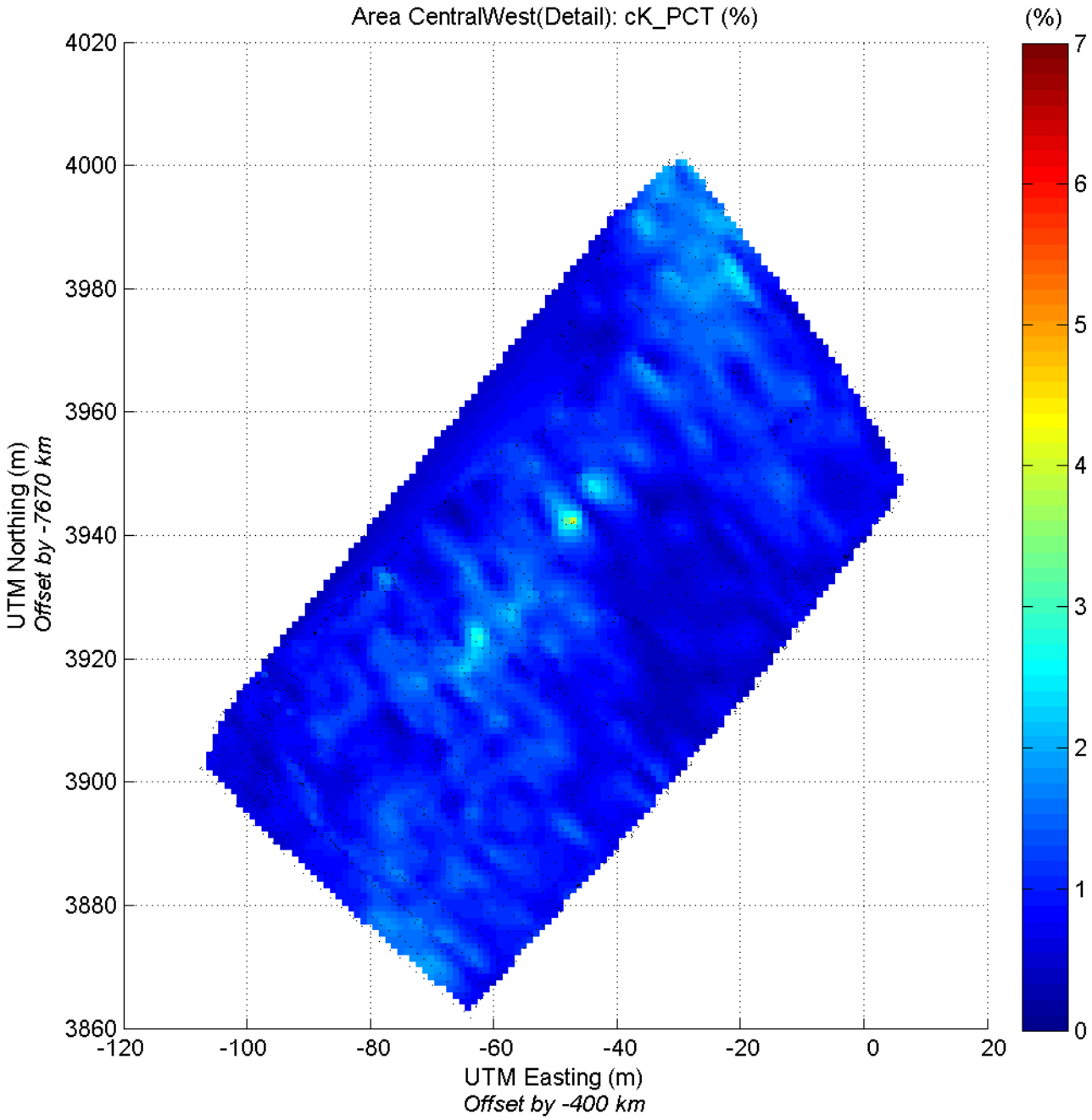
Area CentralWest(Detail): cK_PCT (%)
(%)
4020
4000
3980
3960
3940
3920
3900
3880
3860
UTM Northing (m)
Offset by -7670 km
-120
-100
-80
-60
-40
-20
0
20
UTM Easting (m)
Offset by -400 km
7
6
5
4
3
2
1
0

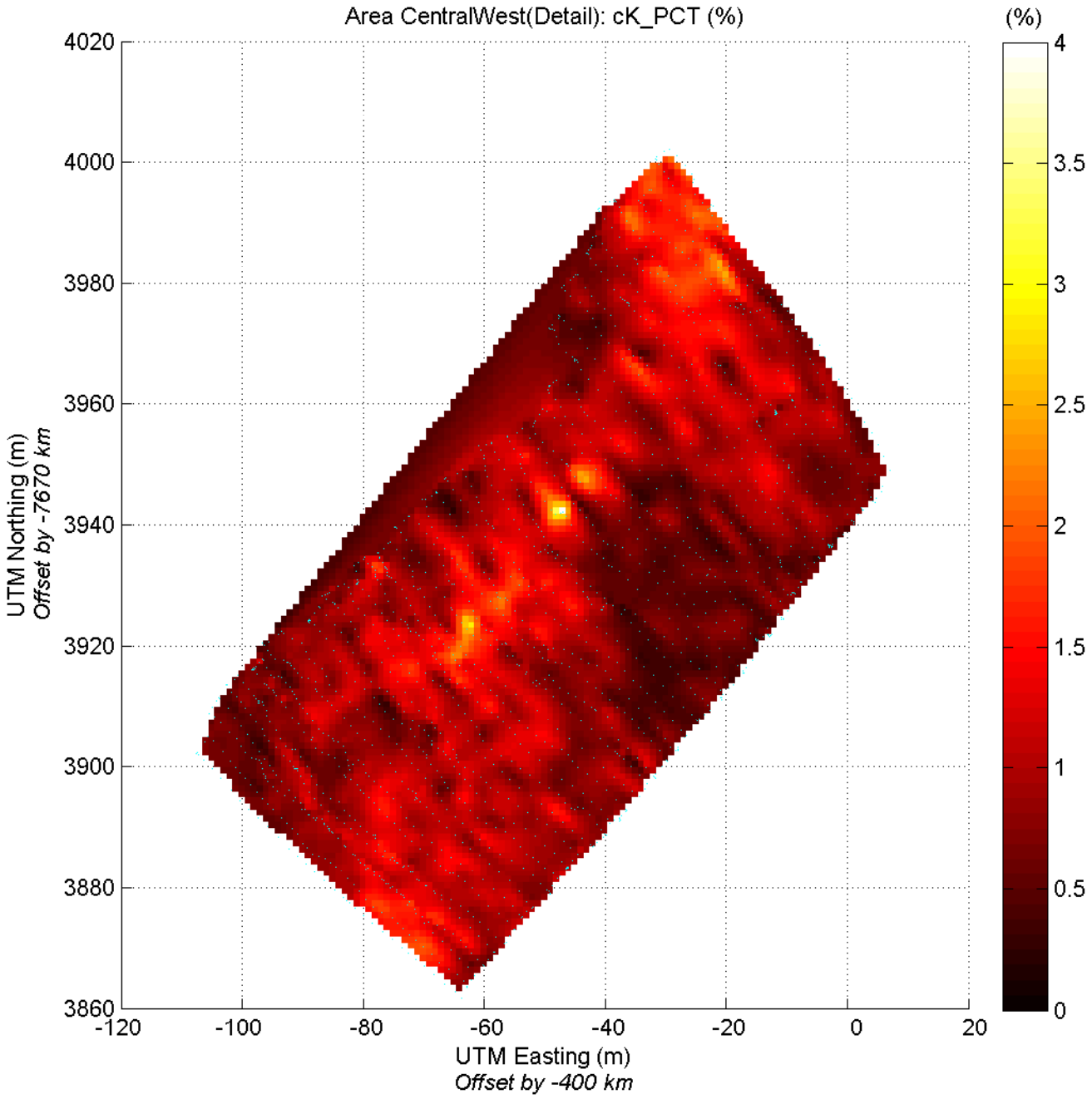
Area CentralWest(Detail): cK_PCT (%)
(%)
4020
4000
3980
3960
3940
3920
3900
3880
3860
UTM Northing (m)
Offset by -7670 km
-120
-100
-80
-60
-40
-20
0
20
UTM Easting (m)
Offset by -400 km
4
3.5
3
2.5
2
1.5
1
0.5
0

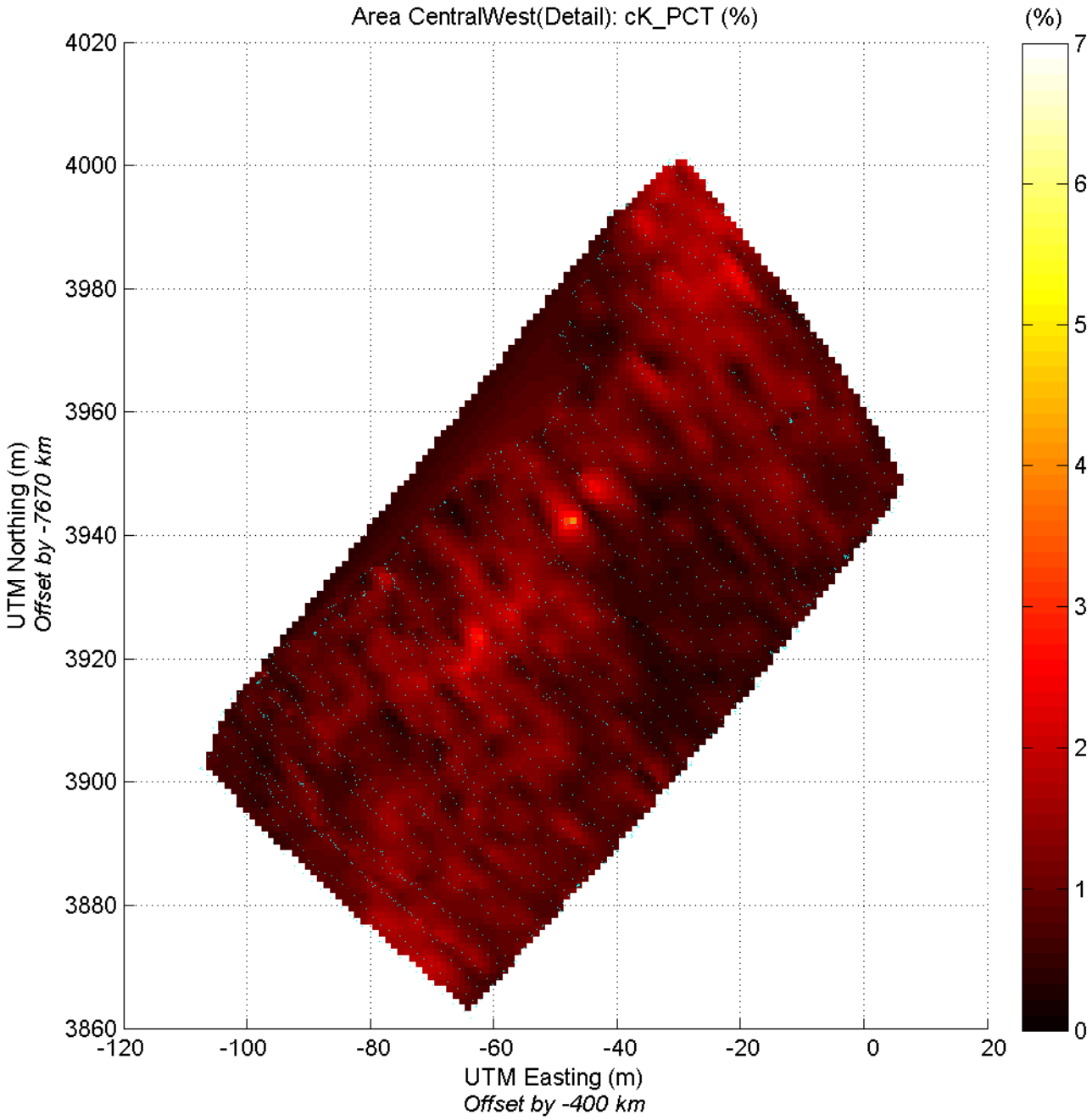
Area CentralWest(Detail): cK_PCT (%)
(%)
4020
4000
3980
3960
3940
3920
3900
3880
3860
UTM Northing (m)
Offset by -7670 km
-120
-100
-80
-60
-40
-20
0
20
UTM Easting (m)
Offset by -400 km
7
6
5
4
3
2
1
0

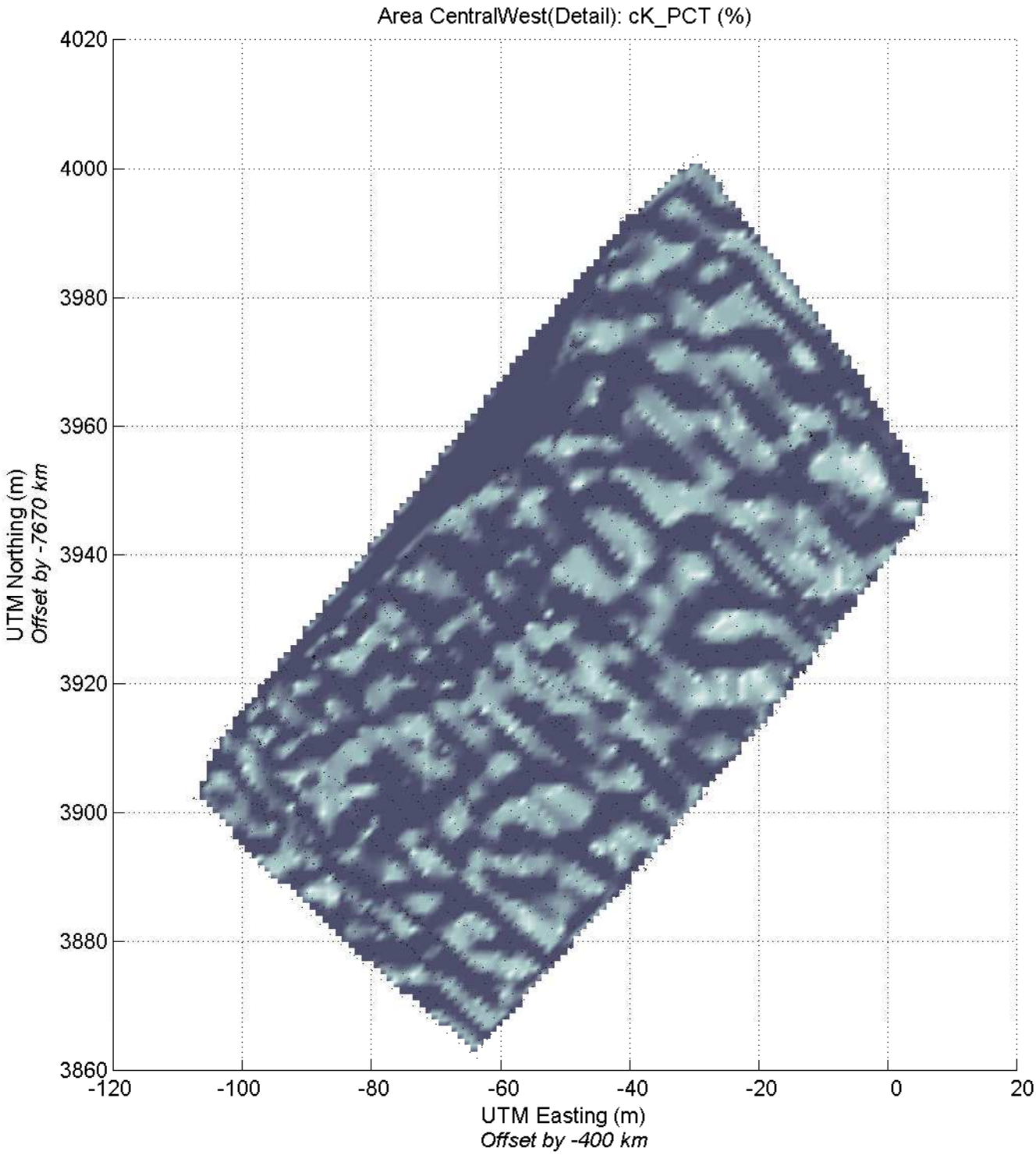
Area CentralWest(Detail): cK_PCT (%)
4020
4000
3980
3960
3940
3920
3900
3880
3860
UTM Northing (m)
Offset by -7670 km
-120
-100
-80
-60
-40
-20
0
20
UTM Easting (m)
Offset by -400 km

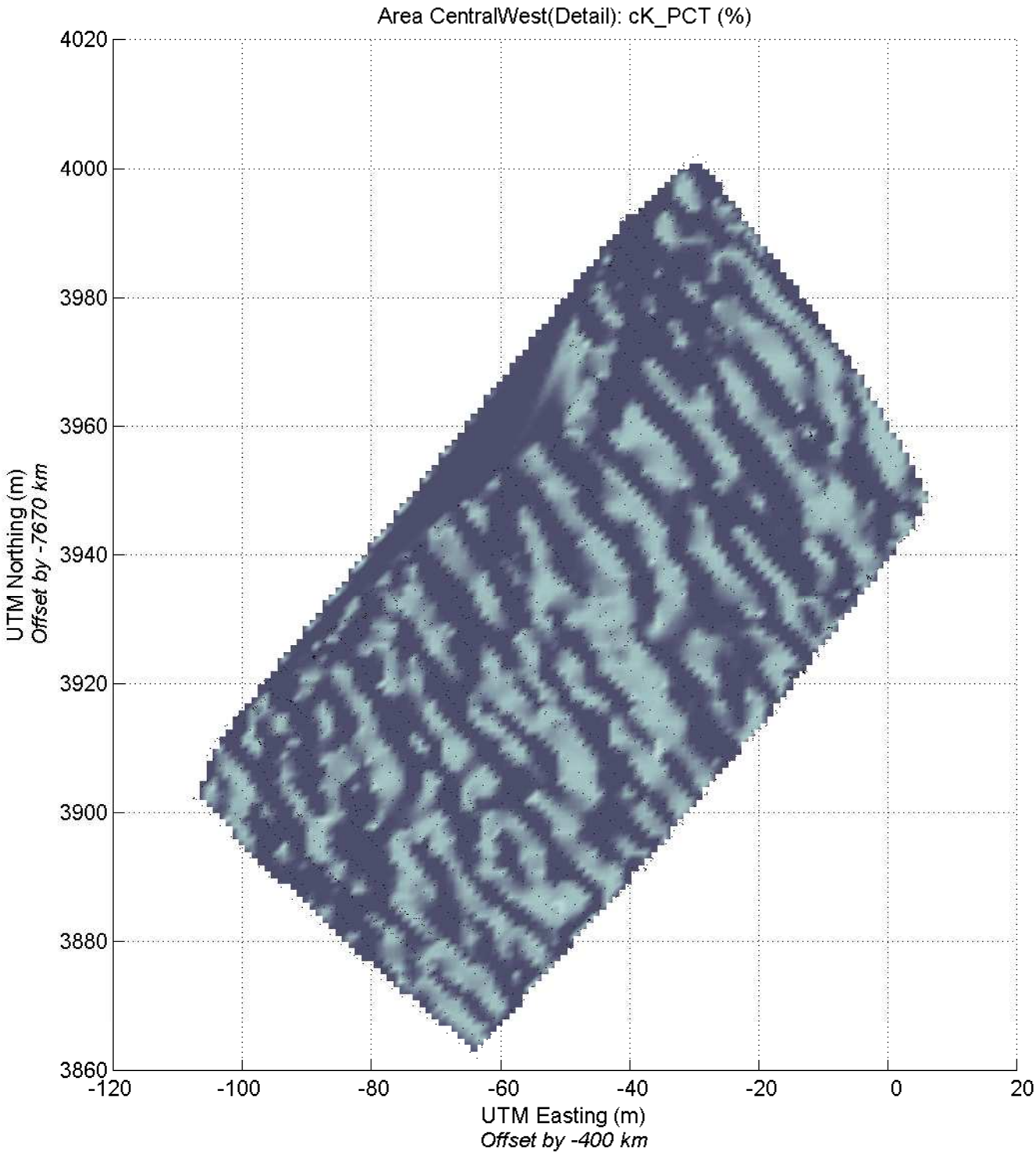
Area CentralWest(Detail): cK_PCT (%)
4020
4000
3980
3960
3940
3920
3900
3880
3860
UTM Northing (m)
Offset by -7670 km
-120
-100
-80
-60
-40
-20
0
20
UTM Easting (m)
Offset by -400 km

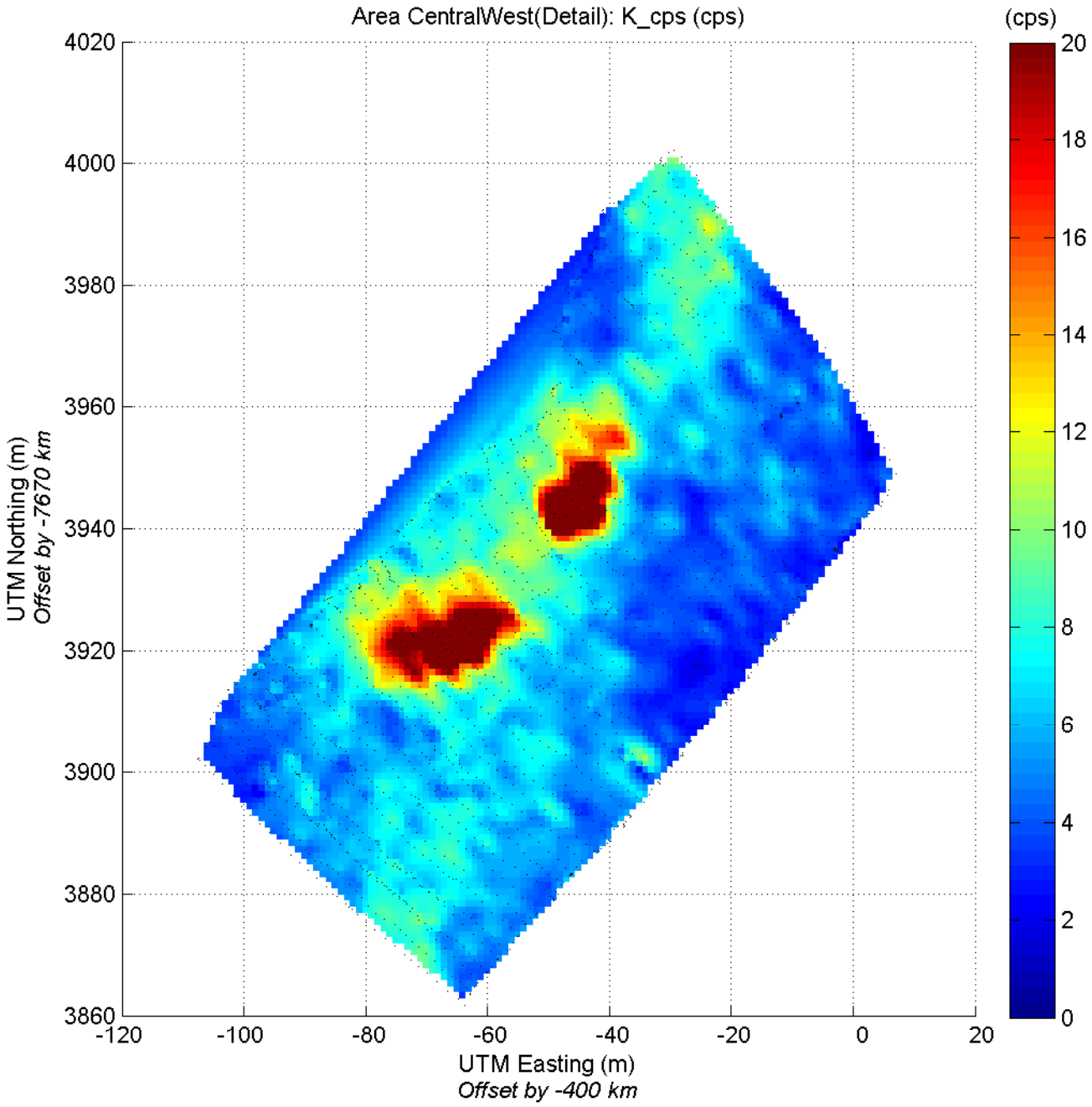
Area CentralWest(Detail): K_cps (cps)
(cps)
20
18
16
14
12
10
8
6
4
2
0
4020
4000
3980
3960
3940
3920
3900
3880
3860
UTM Northing (m)
Offset by -7670 km
-120
-100
-80
-60
-40
-20
0
20
UTM Easting (m)
Offset by -400 km

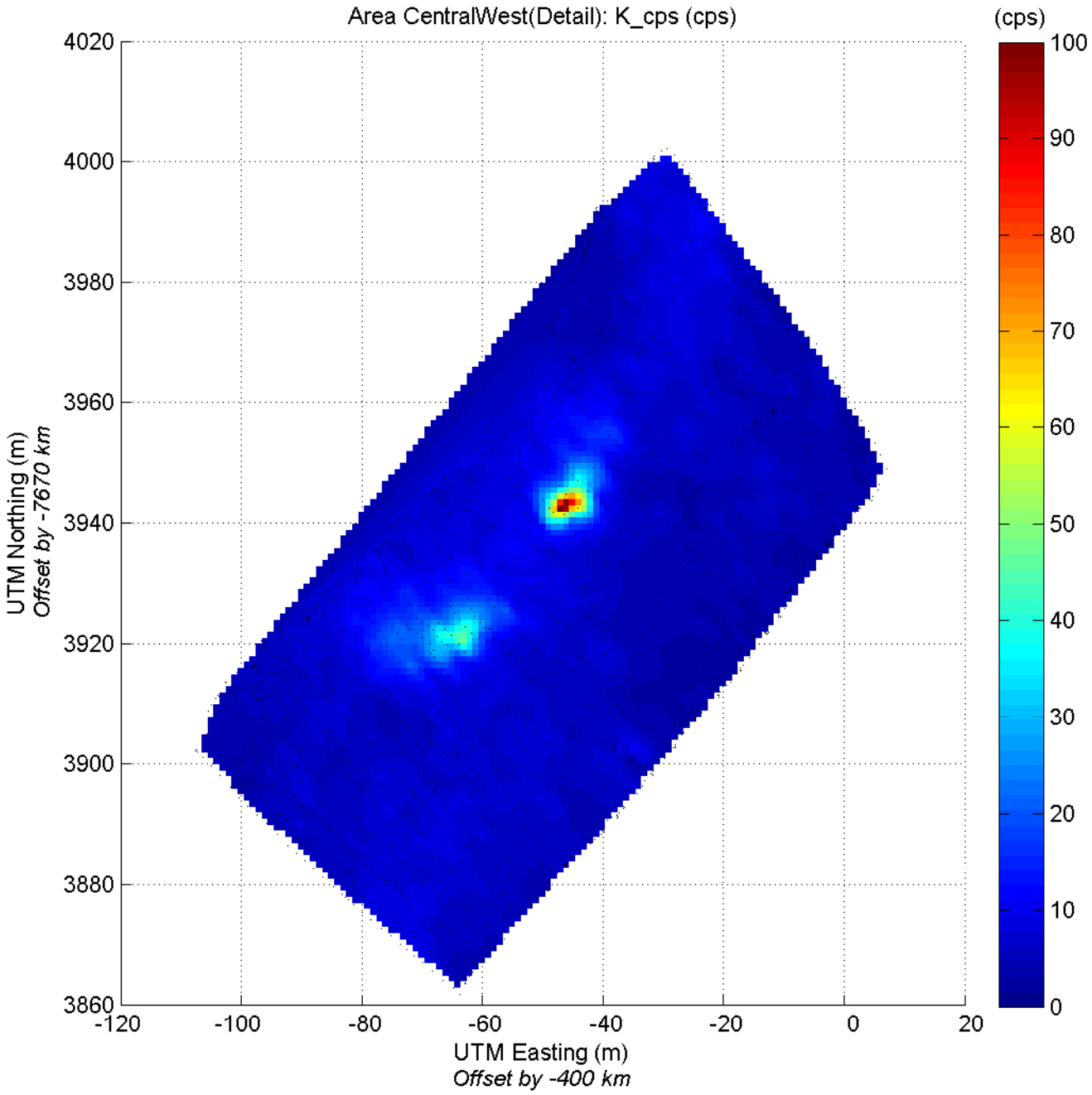
Area CentralWest(Detail): K_cps (cps)
(cps)
100
90
80
70
60
50
40
30
20
10
0
4020
4000
3980
3960
3940
3920
3900
3880
3860
UTM Northing (m)
Offset by -7670 km
-120
-100
-80
-60
-40
-20
0
20
UTM Easting (m)
Offset by -400 km

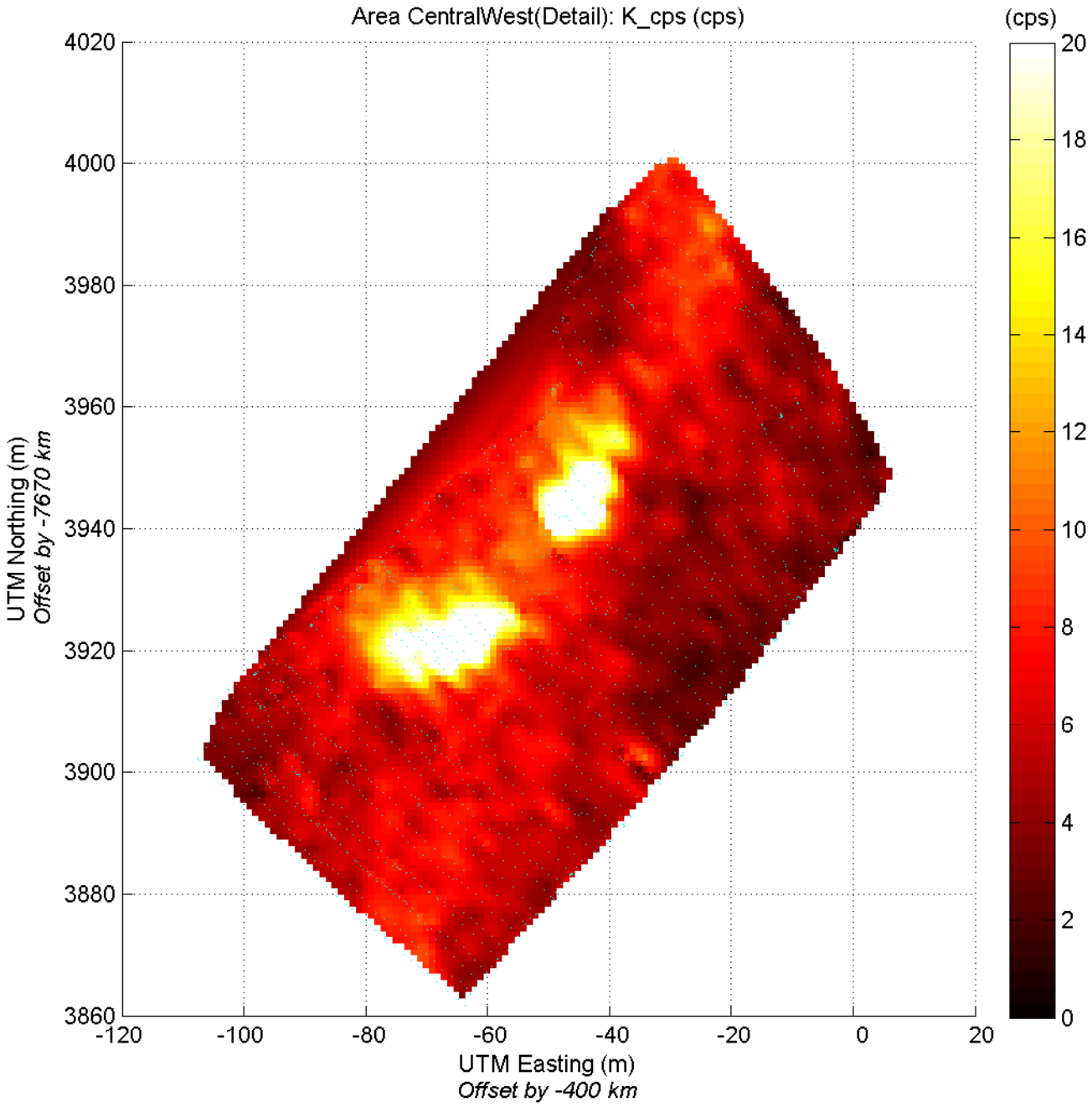
Area CentralWest(Detail): K_cps (cps)
(cps)
20
18
16
14
12
10
8
6
4
2
0
4020
4000
3980
3960
3940
3920
3900
3880
3860
UTM Northing (m)
Offset by -7670 km
-120
-100
-80
-60
-40
-20
0
20
UTM Easting (m)
Offset by -400 km

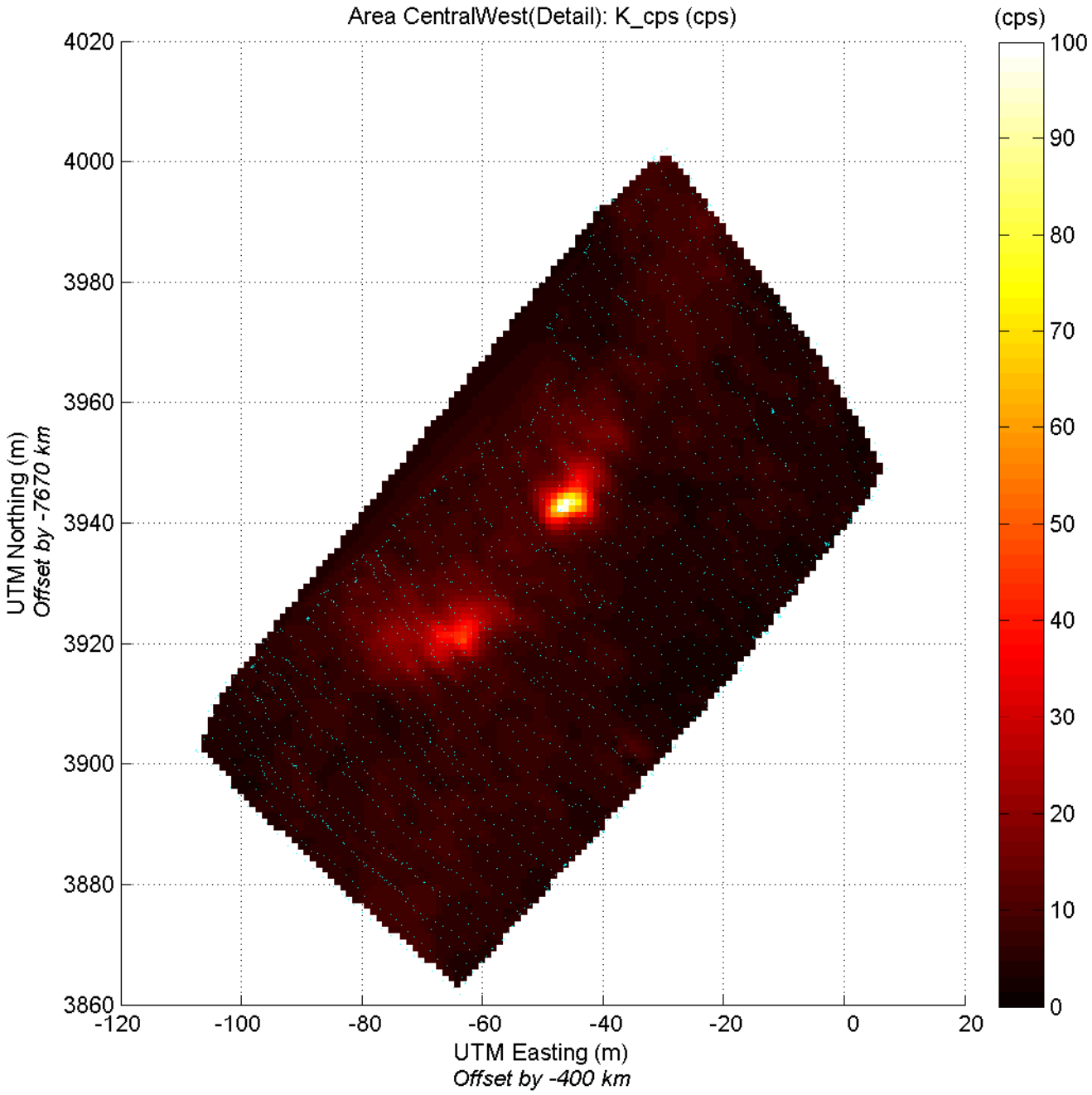
Area CentralWest(Detail): K_cps (cps)
(cps)
100
90
80
70
60
50
40
30
20
10
0
4020
4000
3980
3960
3940
3920
3900
3880
3860
UTM Northing (m)
Offset by -7670 km
-120
-100
-80
-60
-40
-20
0
20
UTM Easting (m)
Offset by -400 km

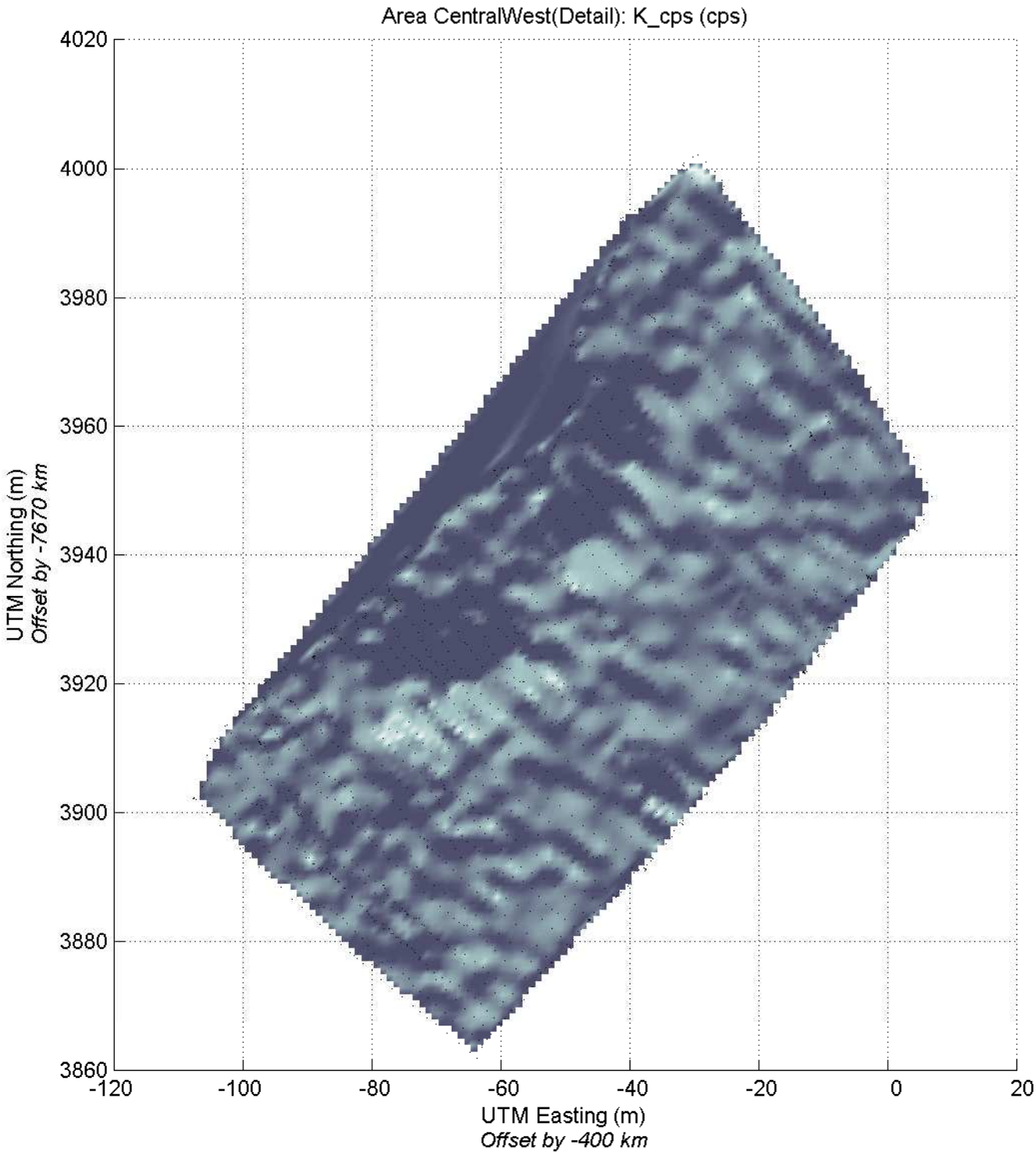
Area CentralWest(Detail): K_cps (cps)
4020
4000
3980
3960
3940
3920
3900
3880
3860
UTM Northing (m)
Offset by -7670 km
-120
-100
-80
-60
-40
-20
0
20
UTM Easting (m)
Offset by -400 km

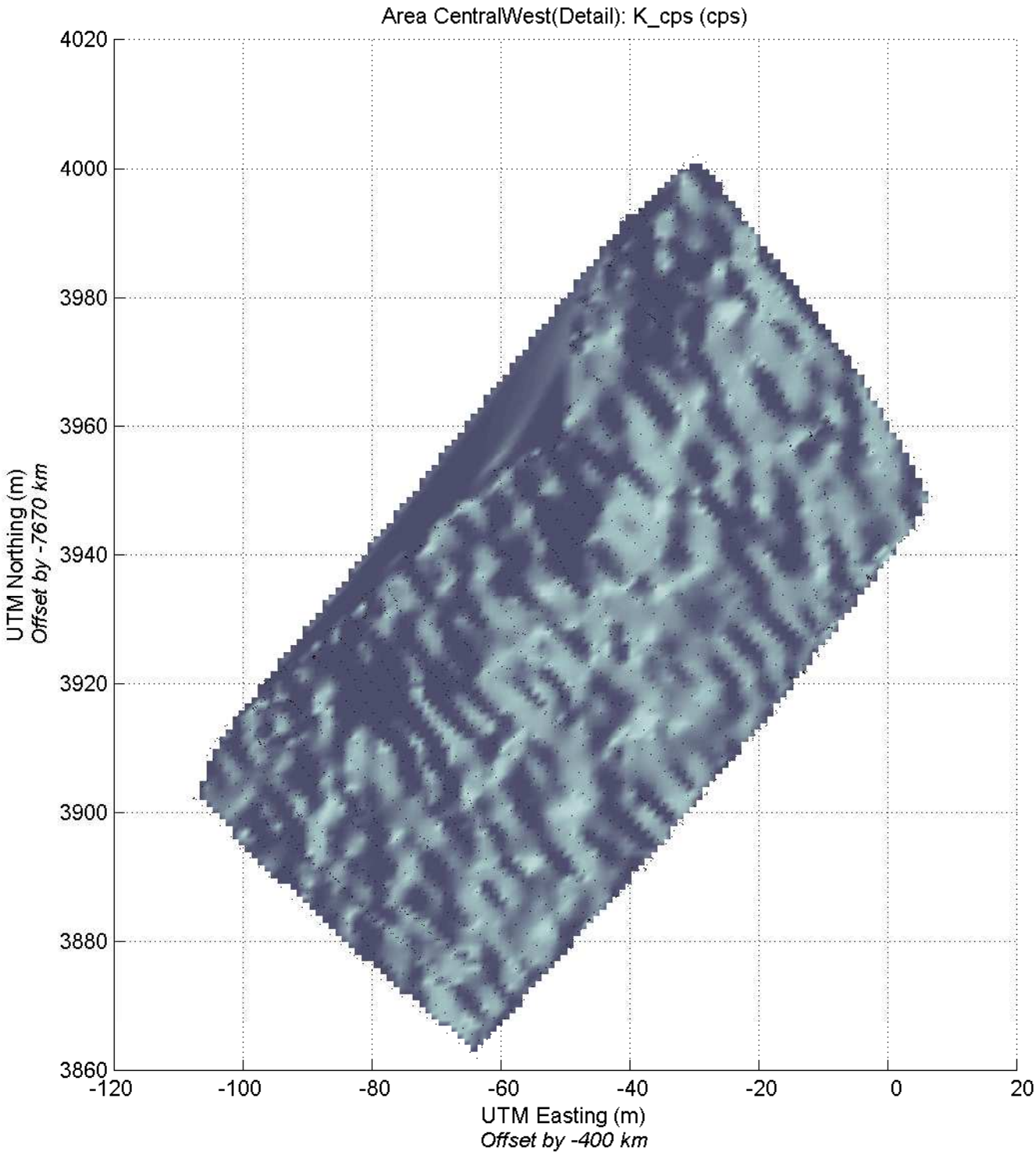
Area CentralWest(Detail): K_cps (cps)
4020
4000
3980
3960
3940
3920
3900
3880
3860
UTM Northing (m)
Offset by -7670 km
-120
-100
-80
-60
-40
-20
0
20
UTM Easting (m)
Offset by -400 km

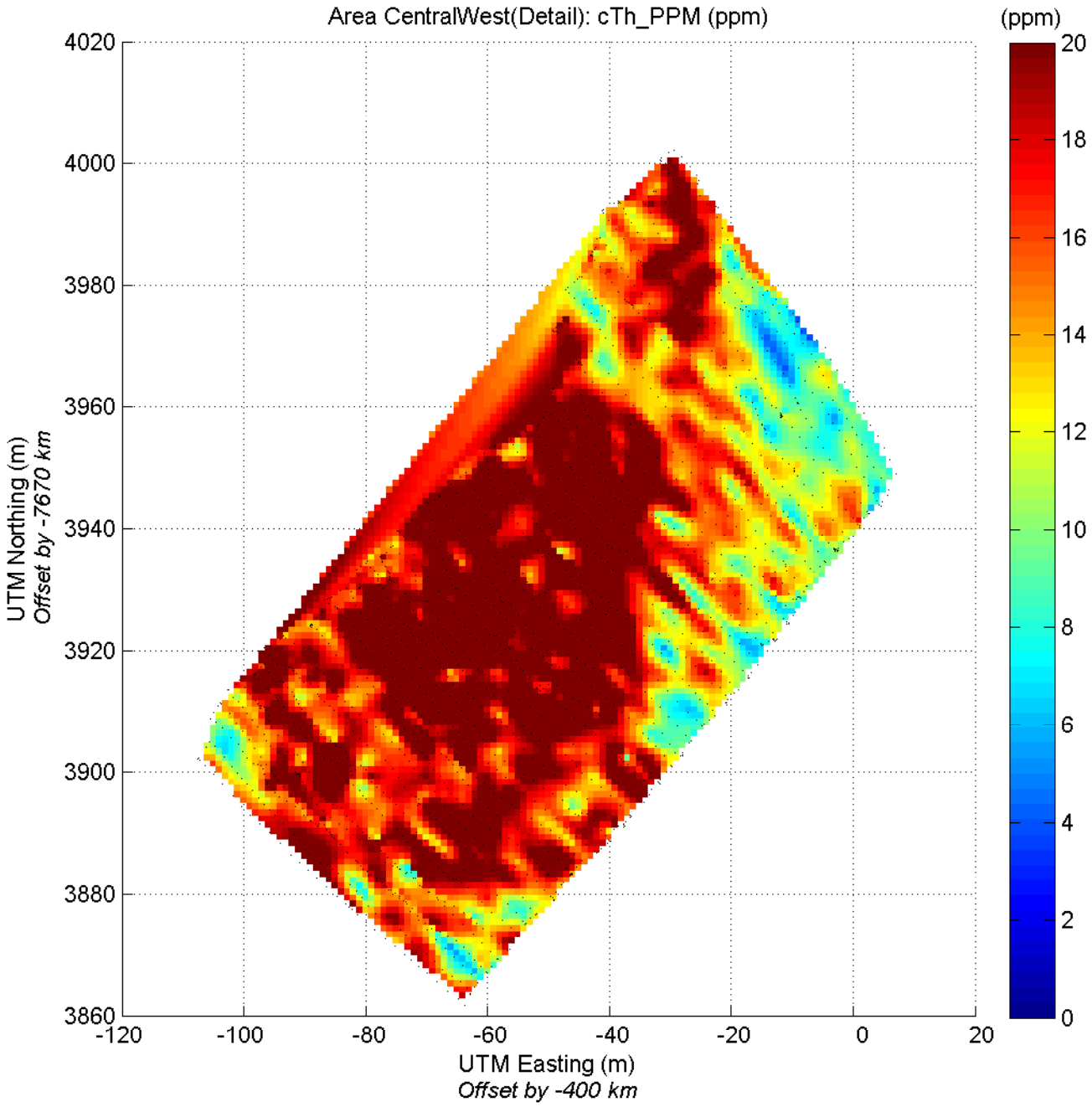
Area CentralWest(Detail): cTh_PPM (ppm)
(ppm)
20
18
16
14
12
10
8
6
4
2
0
4020
4000
3980
3960
3940
3920
3900
3880
3860
UTM Northing (m)
Offset by -7670 km
-120
-100
-80
-60
-40
-20
0
20
UTM Easting (m)
Offset by -400 km

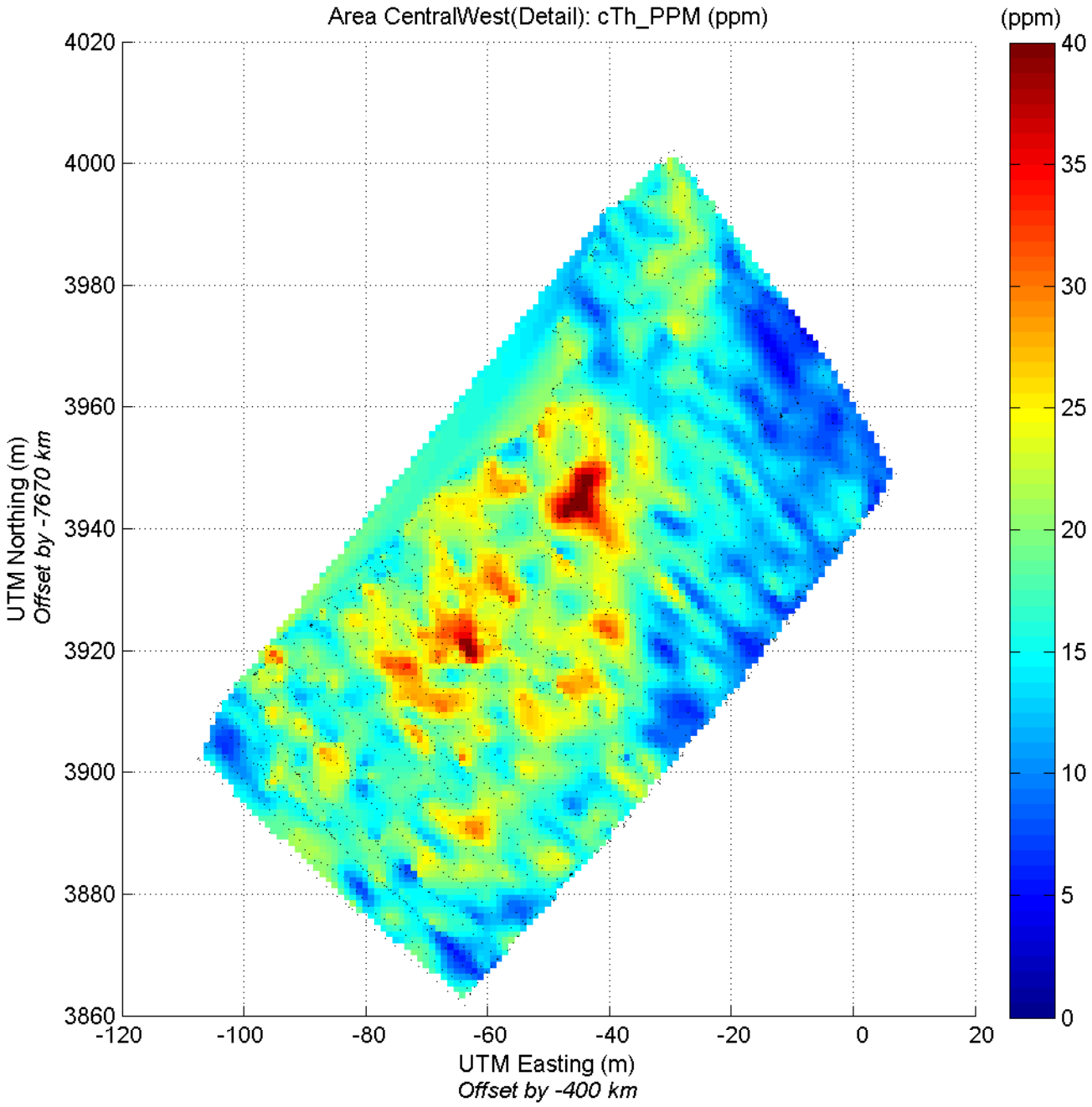
Area CentralWest(Detail): cTh_PPM (ppm)
(ppm)
40
35
30
25
20
15
10
5
0
4020
4000
3980
3960
3940
3920
3900
3880
3860
UTM Northing (m)
Offset by -7670 km
-120
-100
-80
-60
-40
-20
0
20
UTM Easting (m)
Offset by -400 km

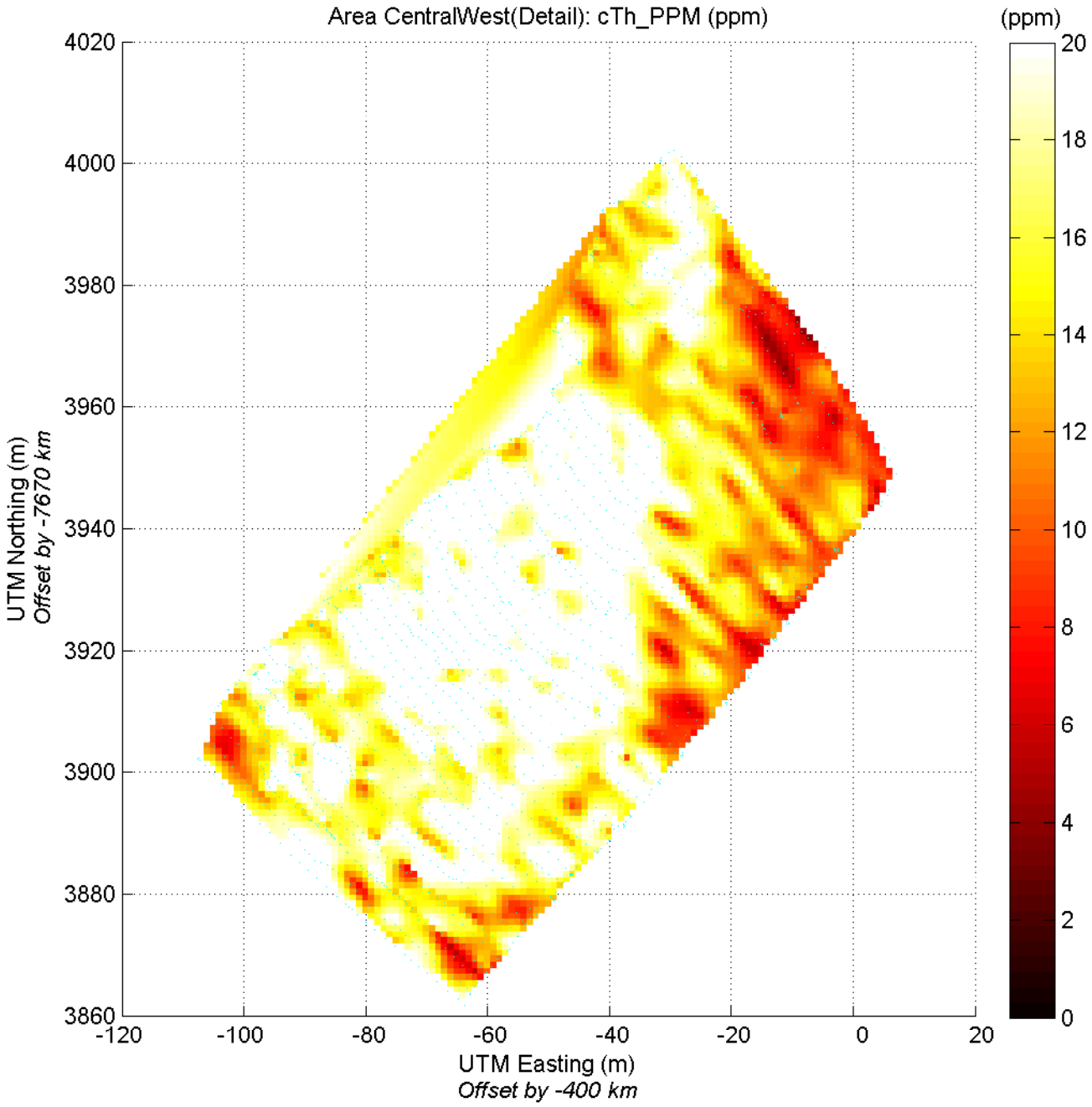
Area CentralWest(Detail): cTh_PPM (ppm)
(ppm)
20
18
16
14
12
10
8
6
4
2
0
4020
4000
3980
3960
3940
3920
3900
3880
3860
UTM Northing (m)
Offset by -7670 km
-120
-100
-80
-60
-40
-20
0
20
UTM Easting (m)
Offset by -400 km

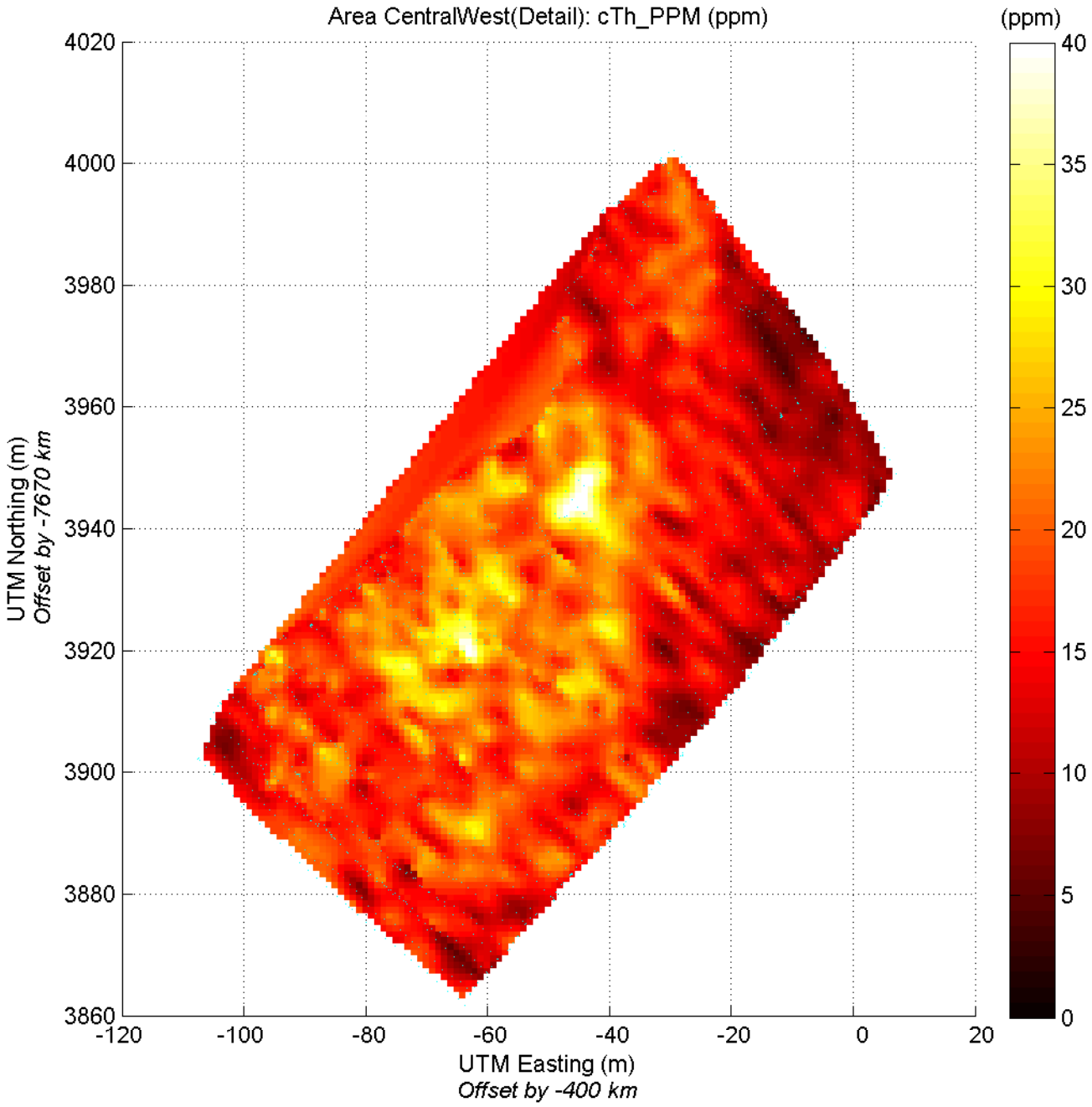
Area CentralWest(Detail): cTh_PPM (ppm)
(ppm)
4020
4000
3980
3960
3940
3920
3900
3880
3860
UTM Northing (m)
Offset by -7670 km
-120
-100
-80
-60
-40
-20
0
20
UTM Easting (m)
Offset by -400 km
40
35
30
25
20
15
10
5
0

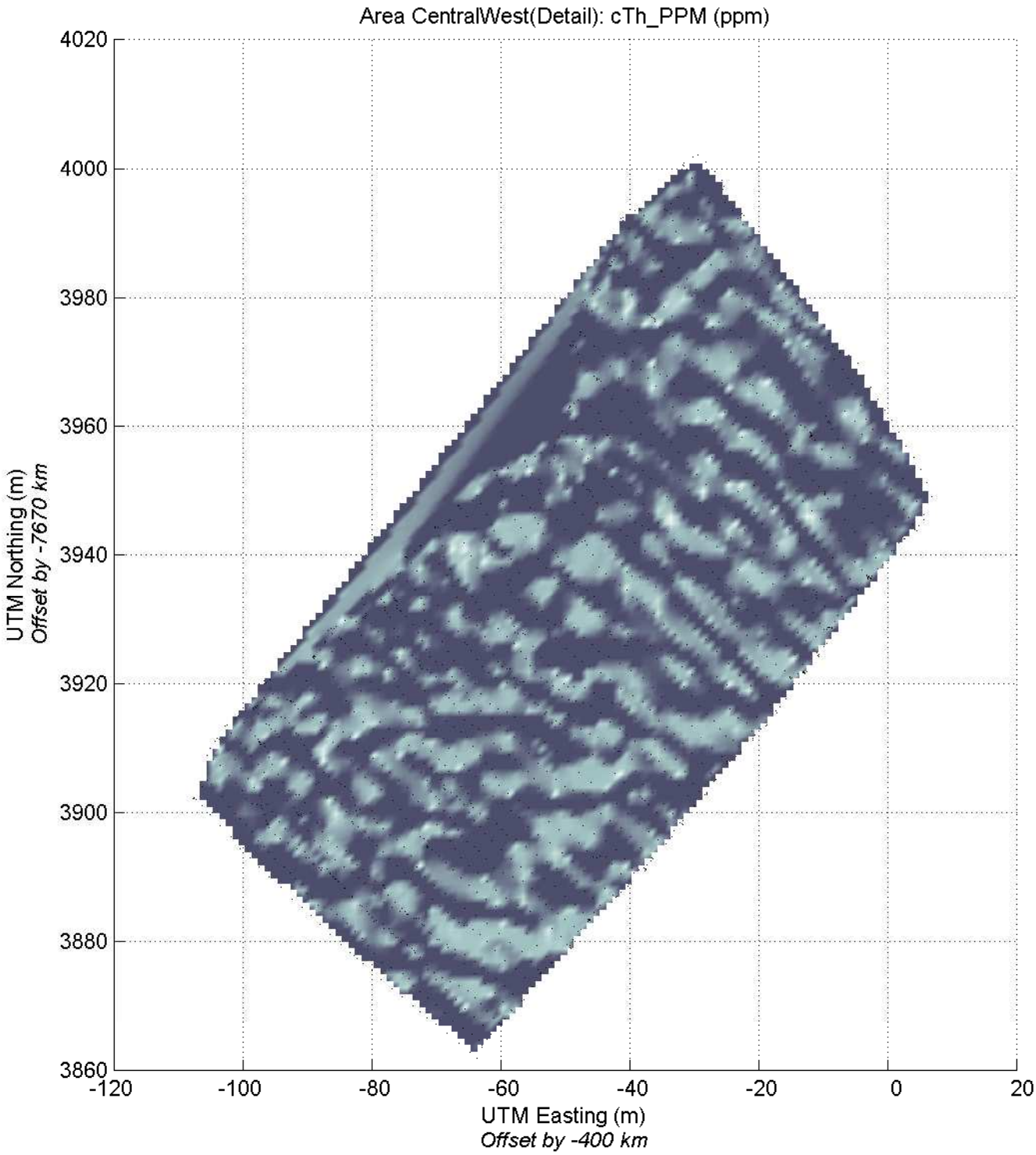
Area CentralWest(Detail): cTh_PPM (ppm)
4020
4000
3980
3960
3940
3920
3900
3880
3860
UTM Northing (m)
Offset by -7670 km
-120
-100
-80
-60
-40
-20
0
20
UTM Easting (m)
Offset by -400 km

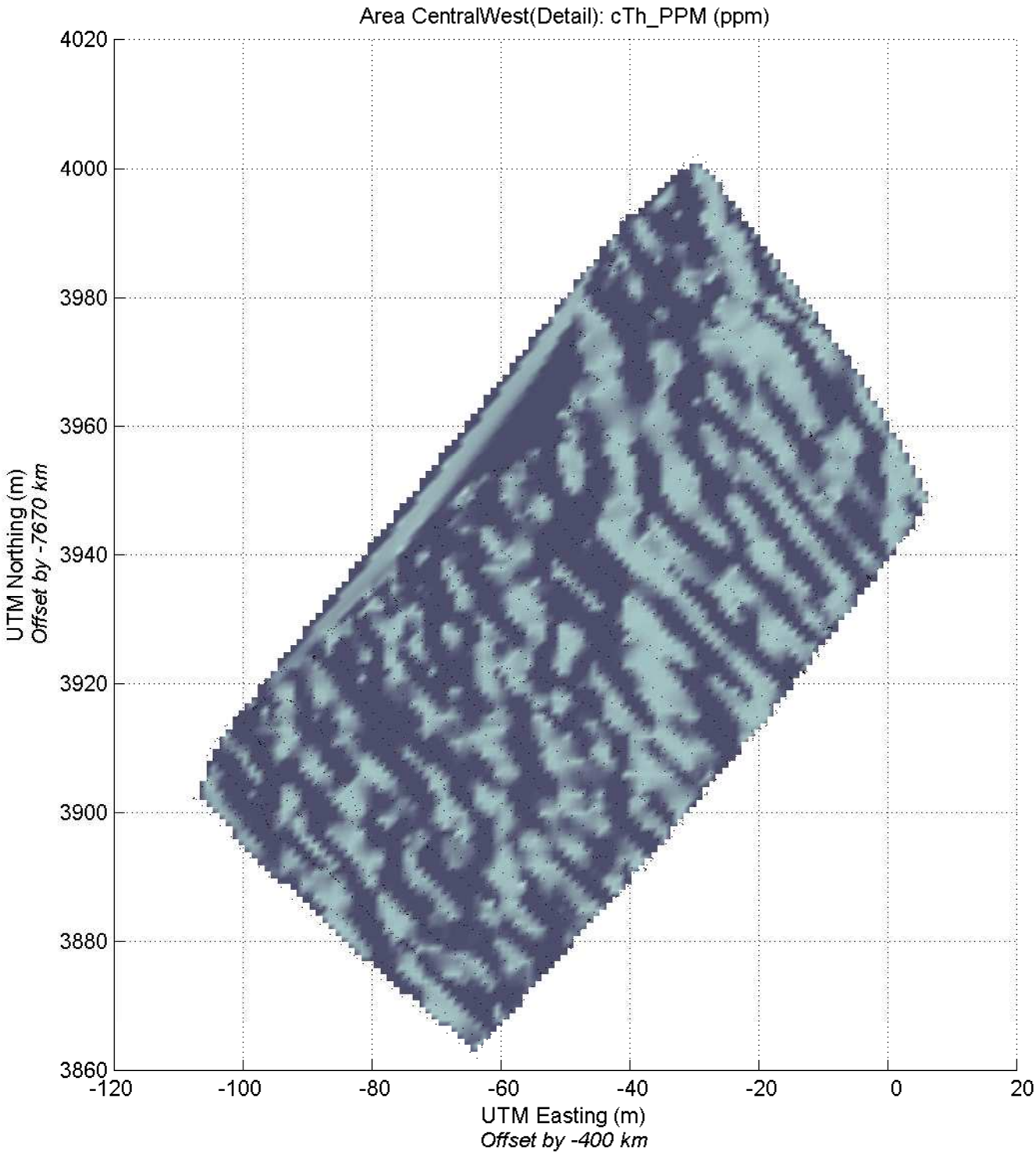
Area CentralWest(Detail): cTh_PPM (ppm)
4020
4000
3980
3960
3940
3920
3900
3880
3860
UTM Northing (m)
Offset by -7670 km
-120
-100
-80
-60
-40
-20
0
20
UTM Easting (m)
Offset by -400 km

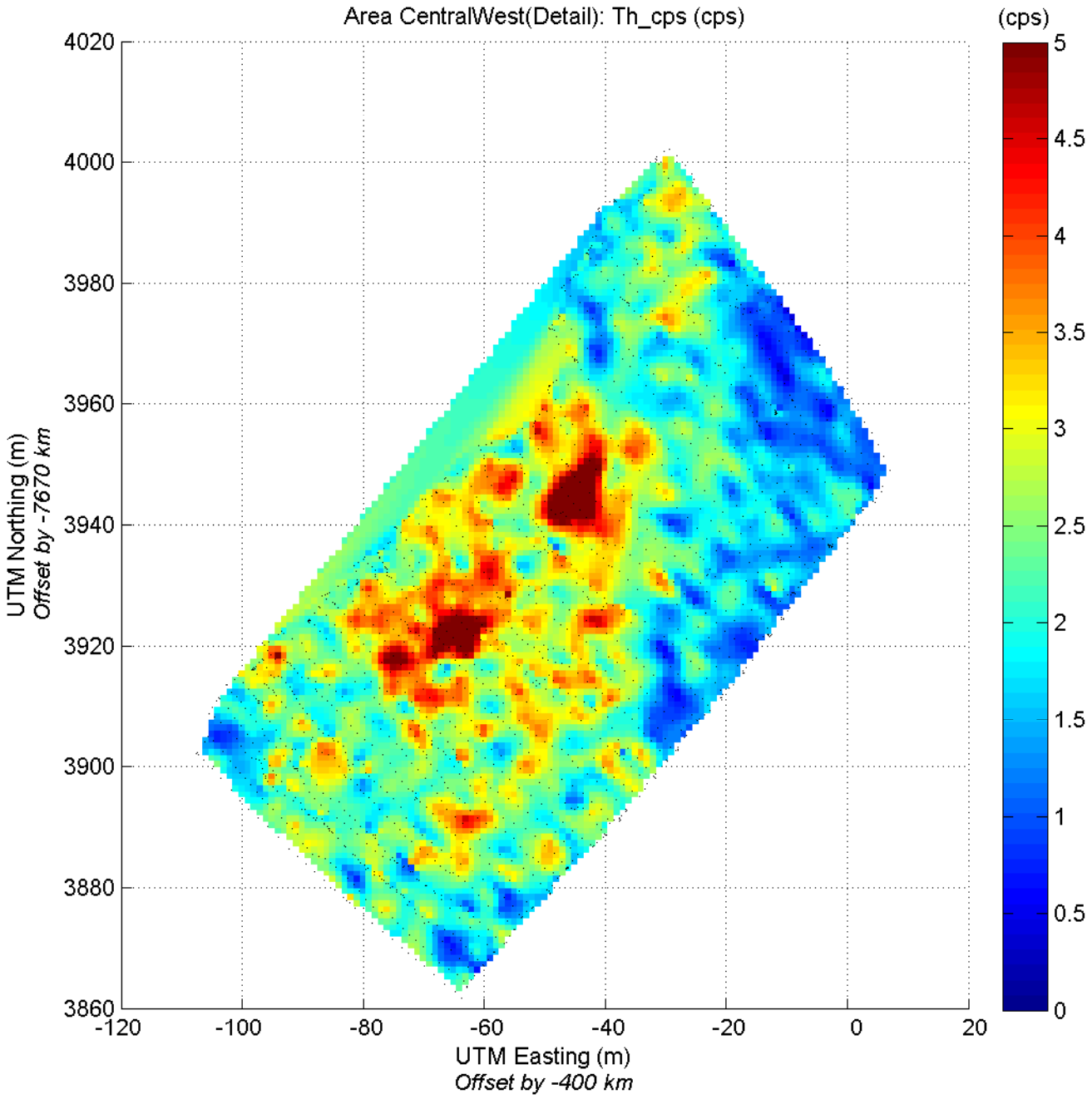
Area CentralWest(Detail): Th_cps (cps)
(cps)
5
4.5
4
3.5
3
2.5
2
1.5
1
0.5
0
4020
4000
3980
3960
3940
3920
3900
3880
3860
UTM Northing (m)
Offset by -7670 km
-120
-100
-80
-60
-40
-20
0
20
UTM Easting (m)
Offset by -400 km

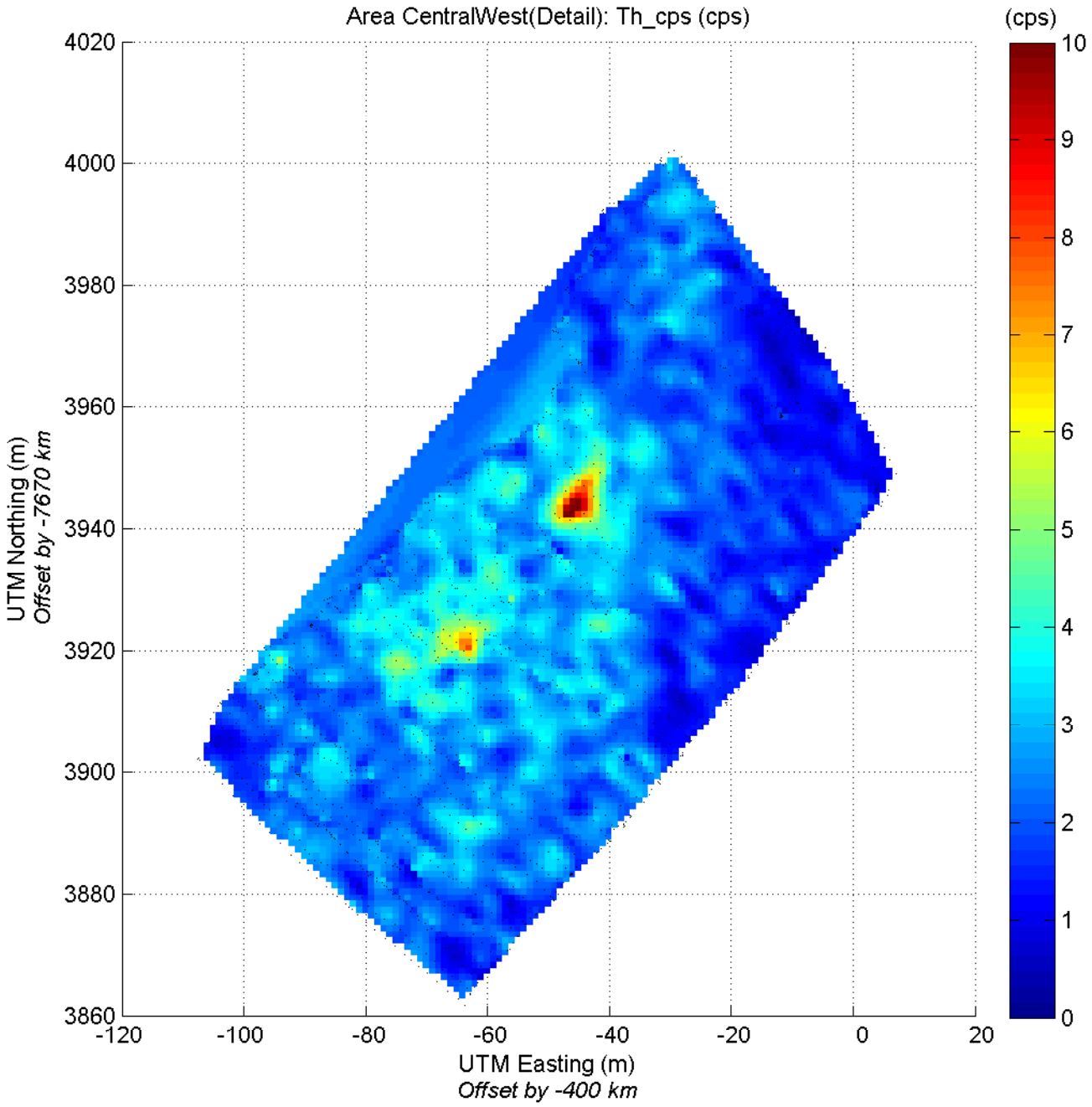
Area CentralWest(Detail): Th_cps (cps)
(cps)
10
9
8
7
6
5
4
3
2
1
0
4020
4000
3980
3960
3940
3920
3900
3880
3860
UTM Northing (m)
Offset by -7670 km
-120
-100
-80
-60
-40
-20
0
20
UTM Easting (m)
Offset by -400 km

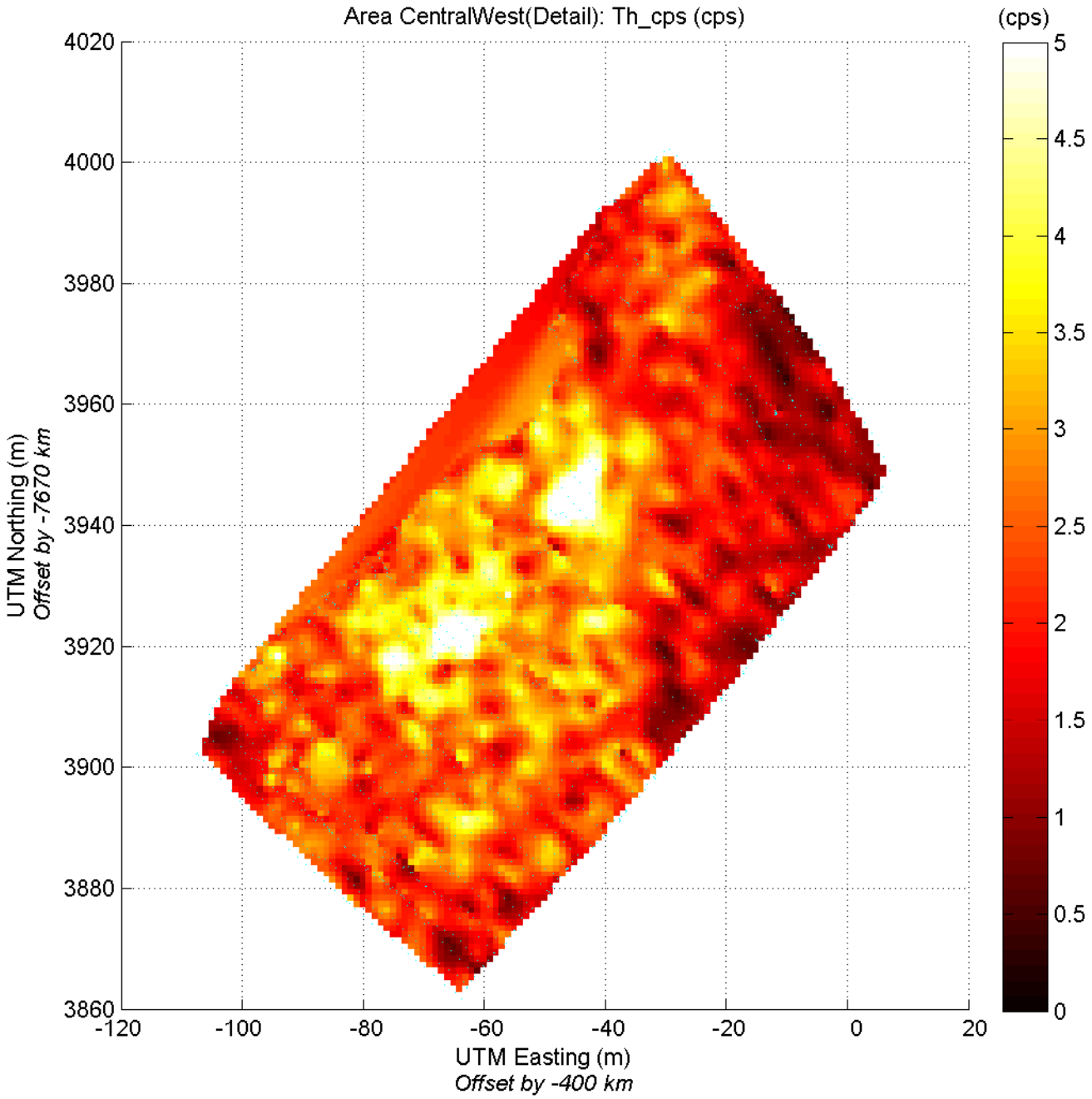
Area CentralWest(Detail): Th_cps (cps)
(cps)
5
4.5
4
3.5
3
2.5
2
1.5
1
0.5
0
4020
4000
3980
3960
3940
3920
3900
3880
3860
UTM Northing (m)
Offset by -7670 km
-120
-100
-80
-60
-40
-20
0
20
UTM Easting (m)
Offset by -400 km

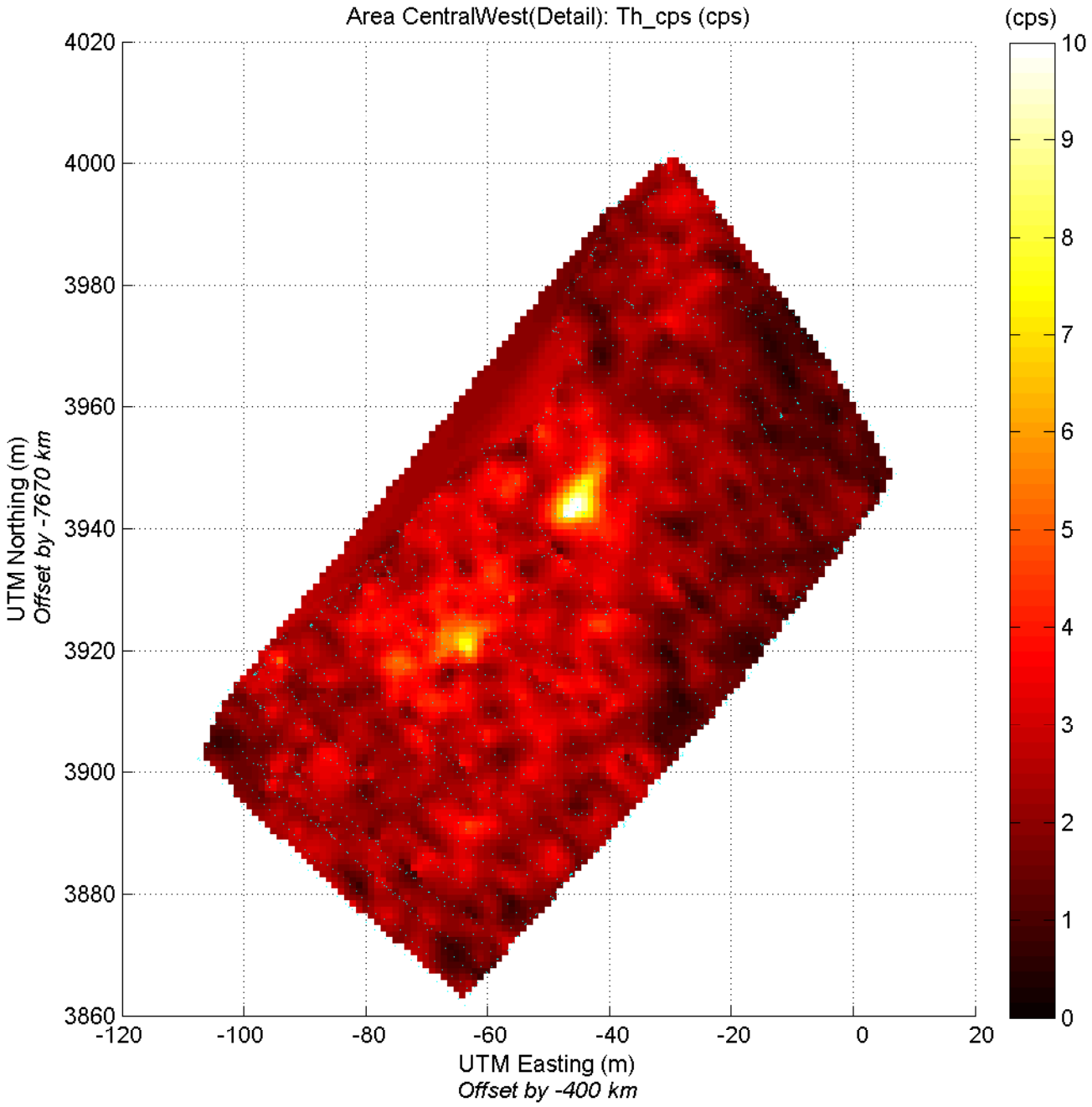
Area CentralWest(Detail): Th_cps (cps)
(cps)
10
9
8
7
6
5
4
3
2
1
0
4020
4000
3980
3960
3940
3920
3900
3880
3860
UTM Northing (m)
Offset by -7670 km
-120
-100
-80
-60
-40
-20
0
20
UTM Easting (m)
Offset by -400 km

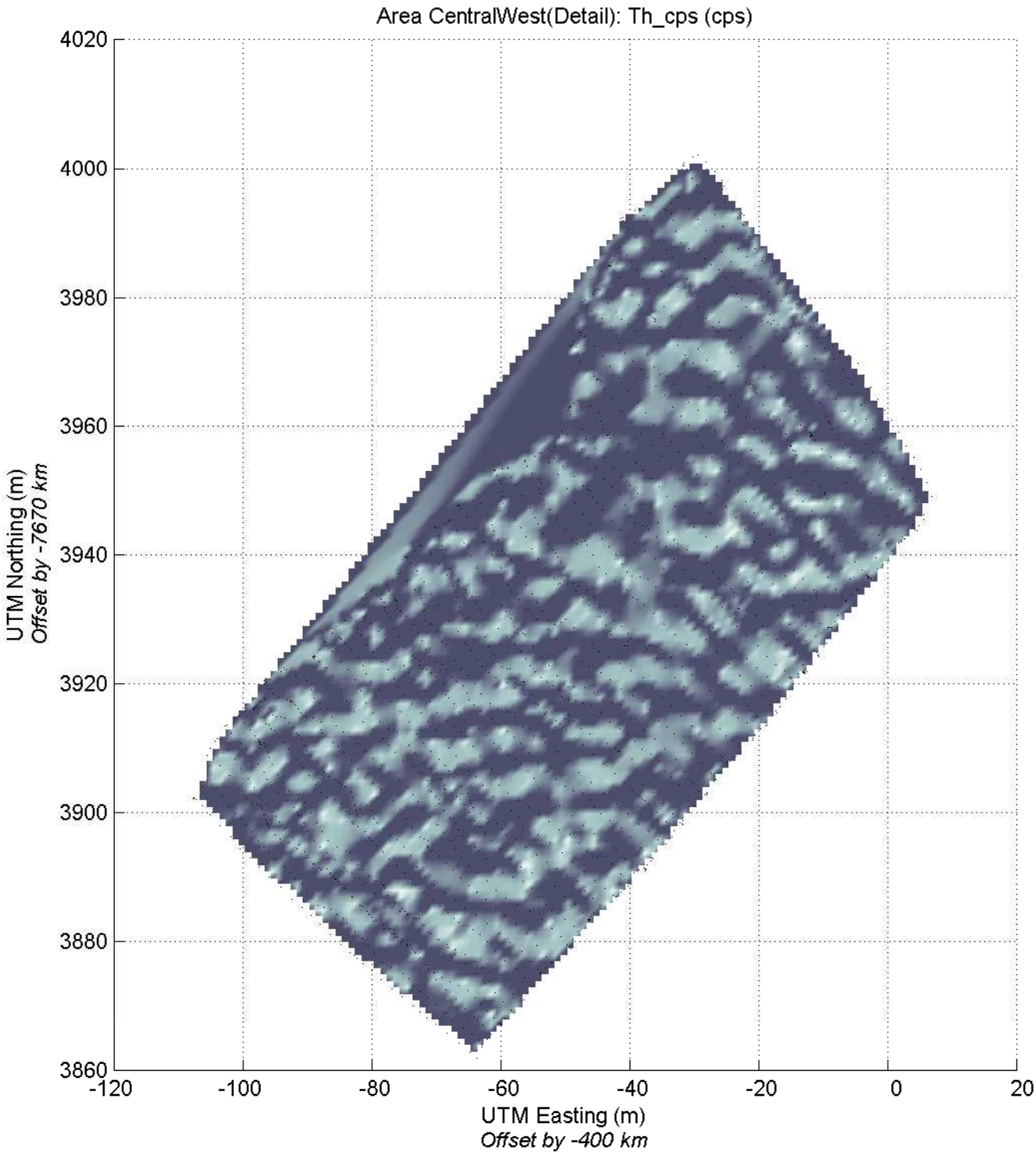
Area CentralWest(Detail): Th_cps (cps)
4020
4000
3980
3960
3940
3920
3900
3880
3860
UTM Northing (m)
Offset by -7670 km
-120
-100
-80
-60
-40
-20
0
20
UTM Easting (m)
Offset by -400 km

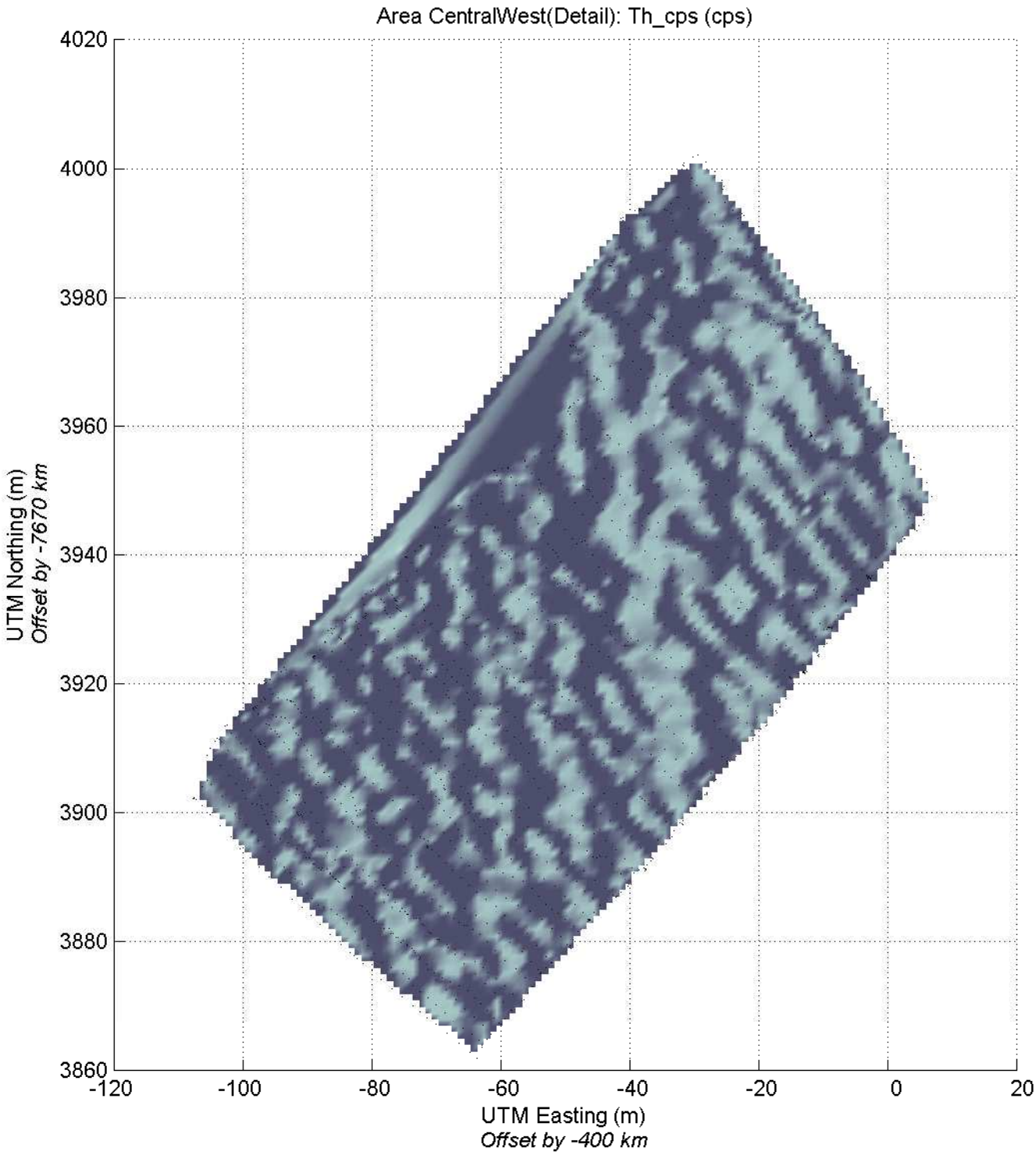
Area CentralWest(Detail): Th_cps (cps)
4020
4000
3980
3960
3940
3920
3900
3880
3860
UTM Northing (m)
Offset by -7670 km
-120
-100
-80
-60
-40
-20
0
20
UTM Easting (m)
Offset by -400 km

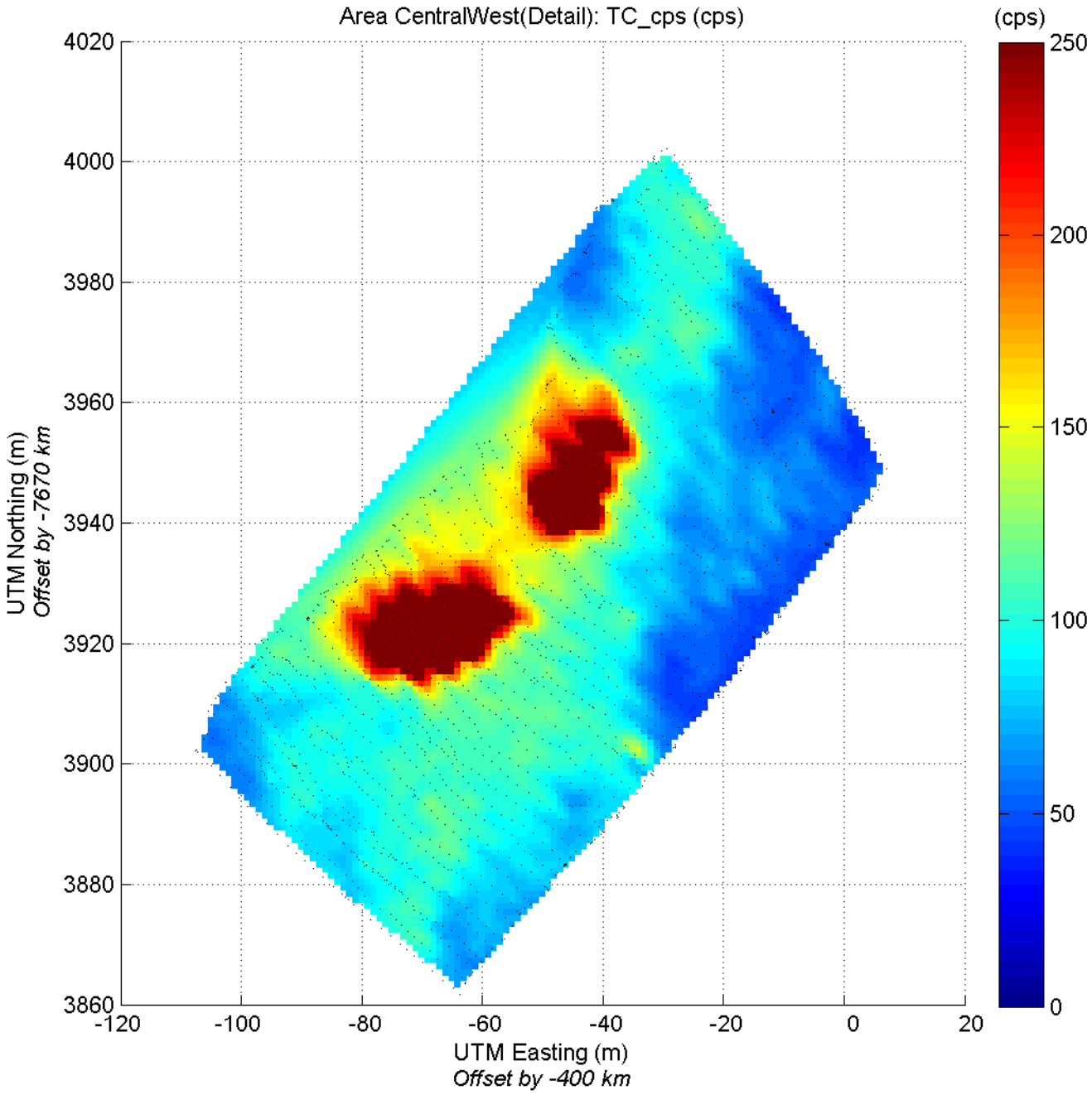
Area CentralWest(Detail): TC_cps (cps)
(cps)
250
200
150
100
50
0
4020
4000
3980
3960
3940
3920
3900
3880
3860
UTM Northing (m)
Offset by -7670 km
-120
-100
-80
-60
-40
-20
0
20
UTM Easting (m)
Offset by -400 km

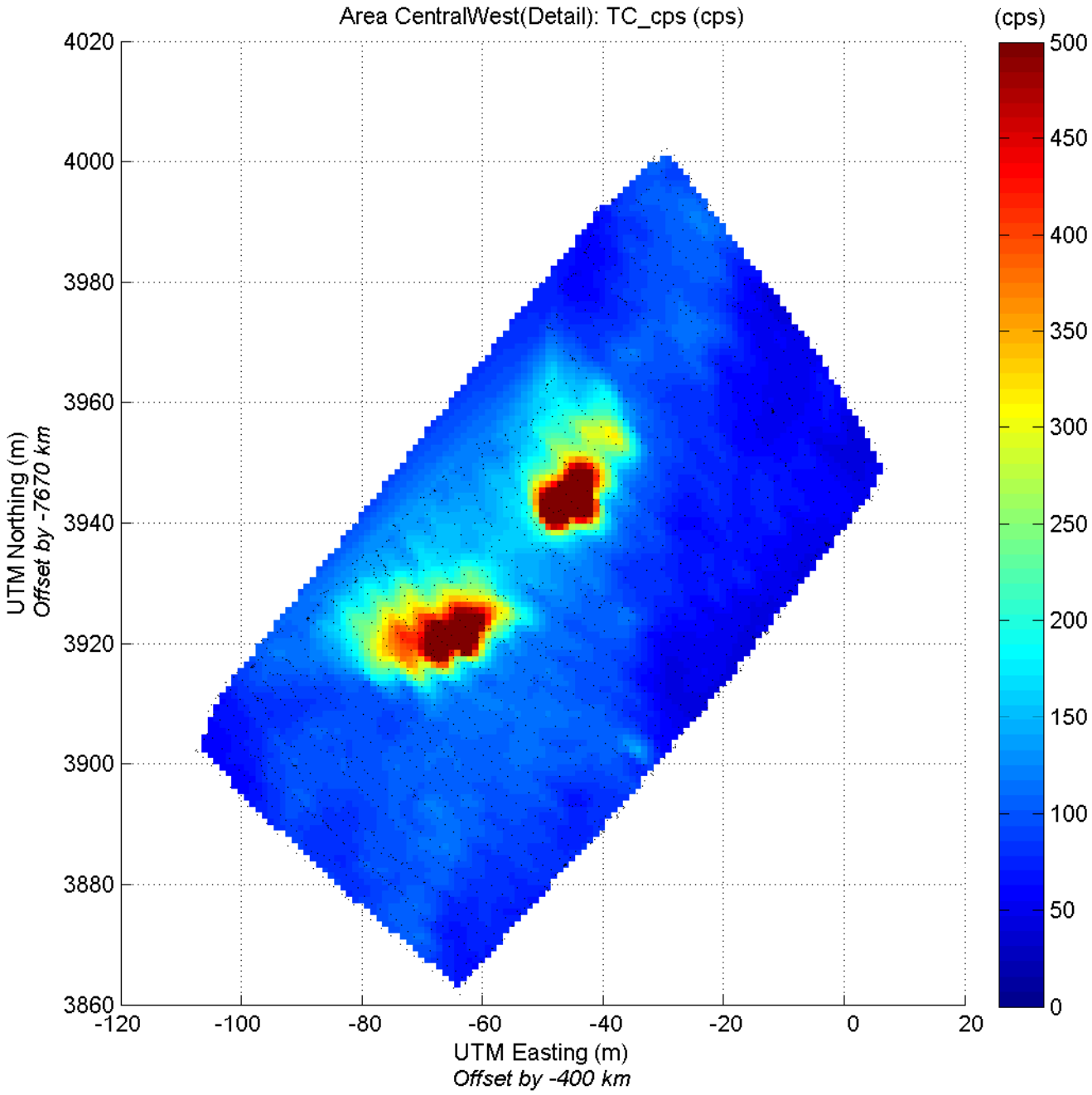
Area CentralWest(Detail): TC_cps (cps)
(cps)
500
450
400
350
300
250
200
150
100
50
0
4020
4000
3980
3960
3940
3920
3900
3880
3860
UTM Northing (m)
Offset by -7670 km
-120
-100
-80
-60
-40
-20
0
20
UTM Easting (m)
Offset by -400 km

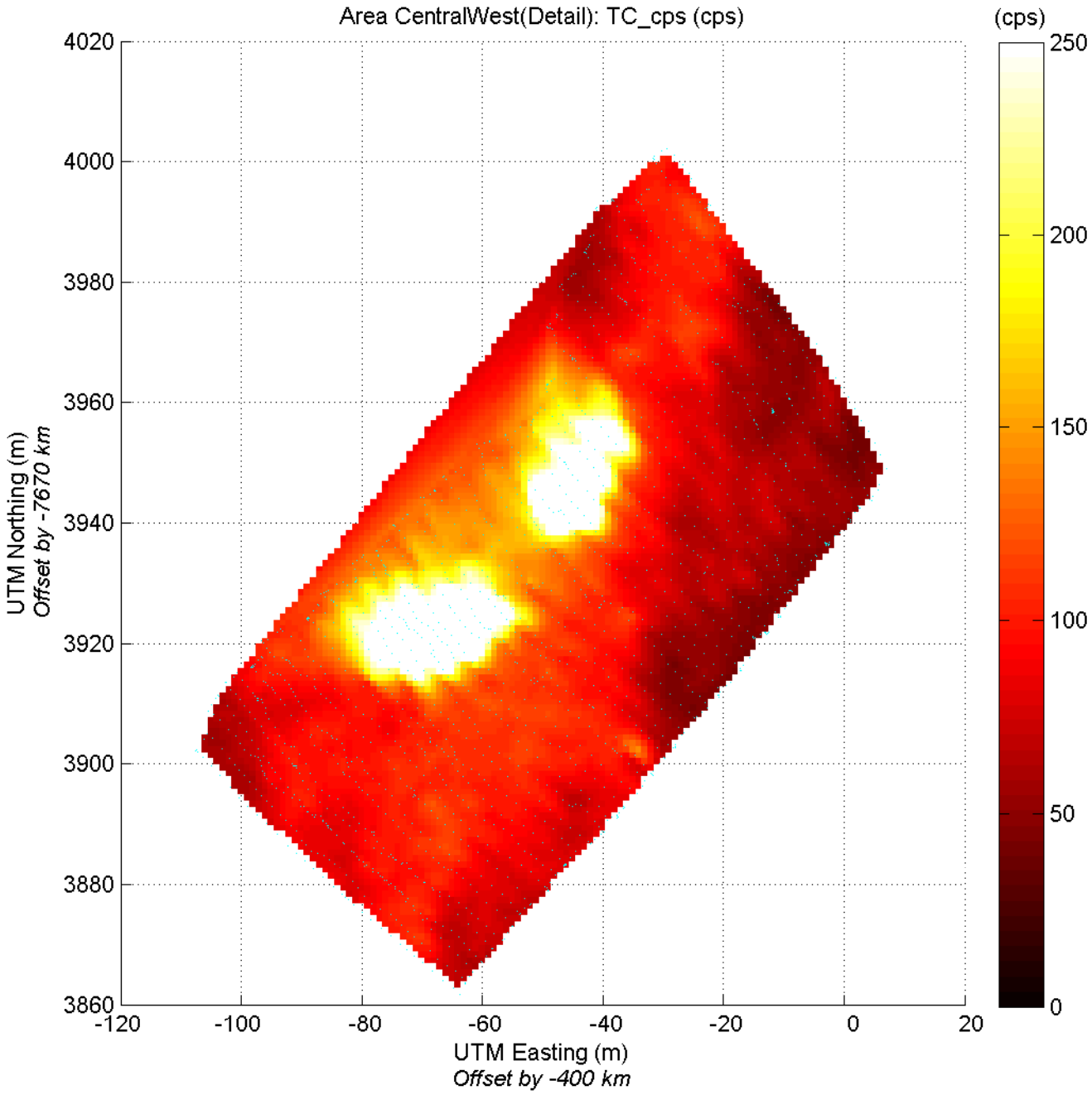
Area CentralWest(Detail): TC_cps (cps)
(cps)
250
200
150
100
50
0
4020
4000
3980
3960
3940
3920
3900
3880
3860
UTM Northing (m)
Offset by -7670 km
-120
-100
-80
-60
-40
-20
0
20
UTM Easting (m)
Offset by -400 km

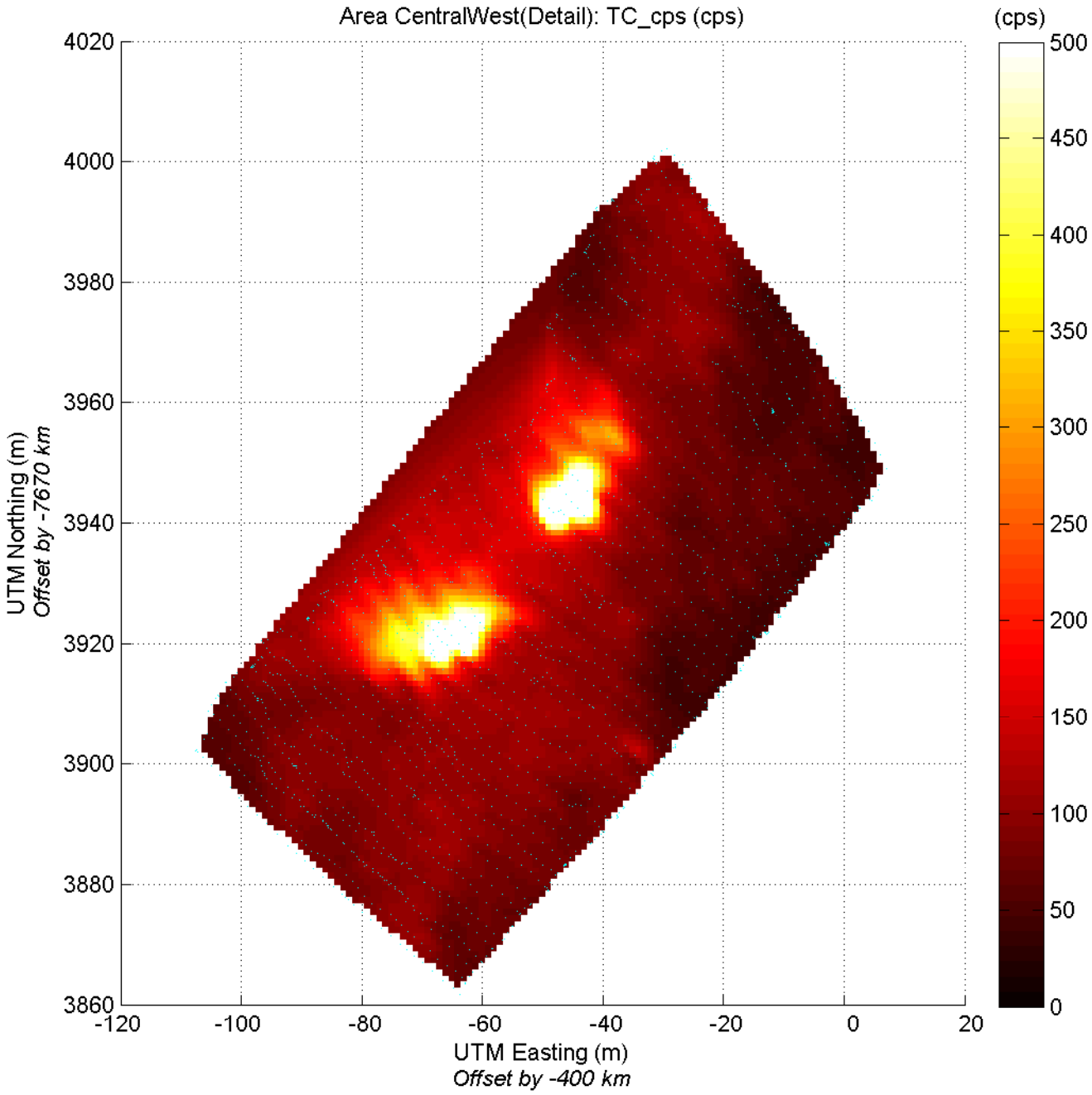
Area CentralWest(Detail): TC_cps (cps)
(cps)
500
450
400
350
300
250
200
150
100
50
0
4020
4000
3980
3960
3940
3920
3900
3880
3860
UTM Northing (m)
Offset by -7670 km
-120
-100
-80
-60
-40
-20
0
20
UTM Easting (m)
Offset by -400 km

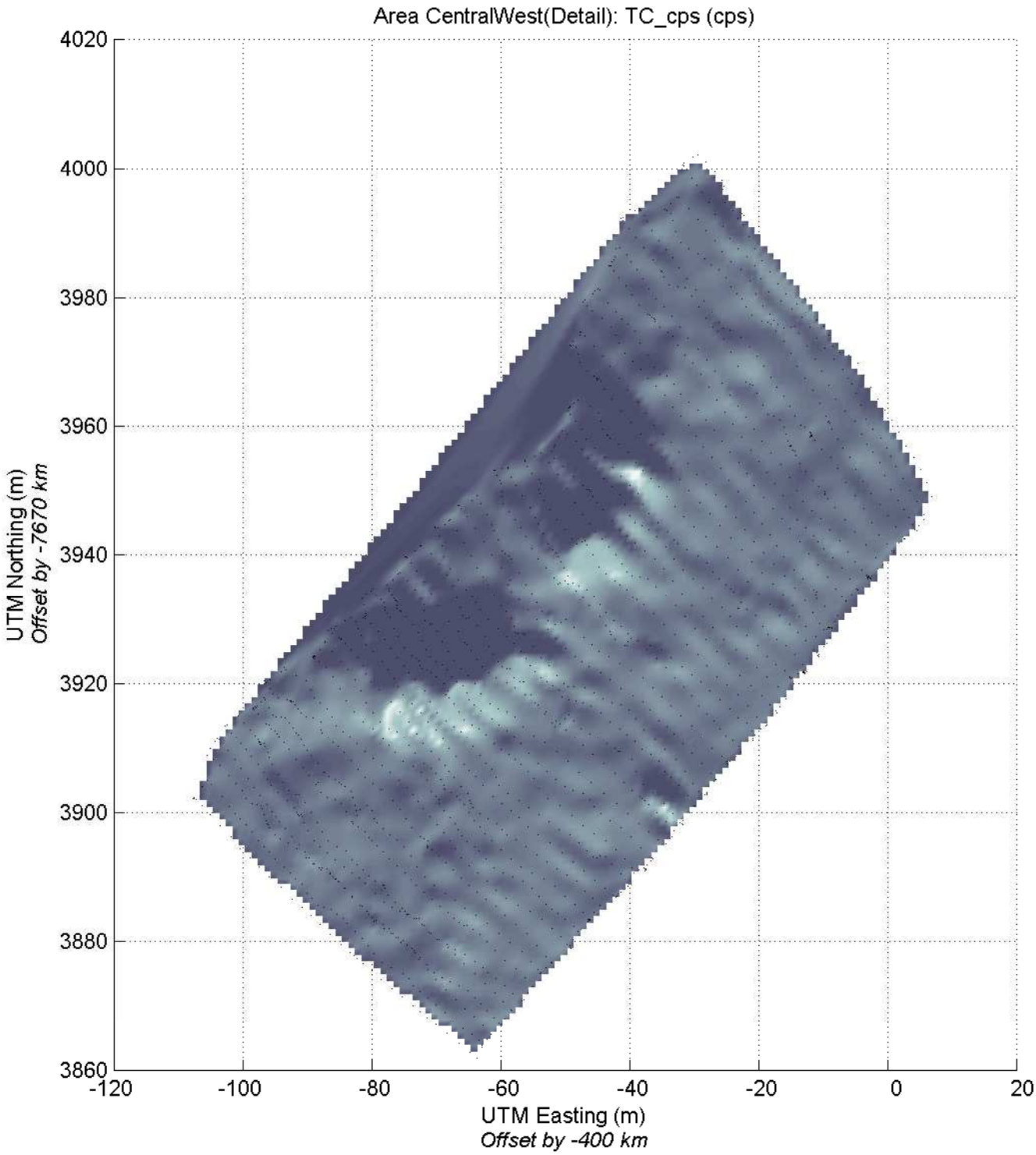
Area CentralWest(Detail): TC_cps (cps)
4020
4000
3980
3960
3940
3920
3900
3880
3860
UTM Northing (m)
Offset by -7670 km
-120
-100
-80
-60
-40
-20
0
20
UTM Easting (m)
Offset by -400 km

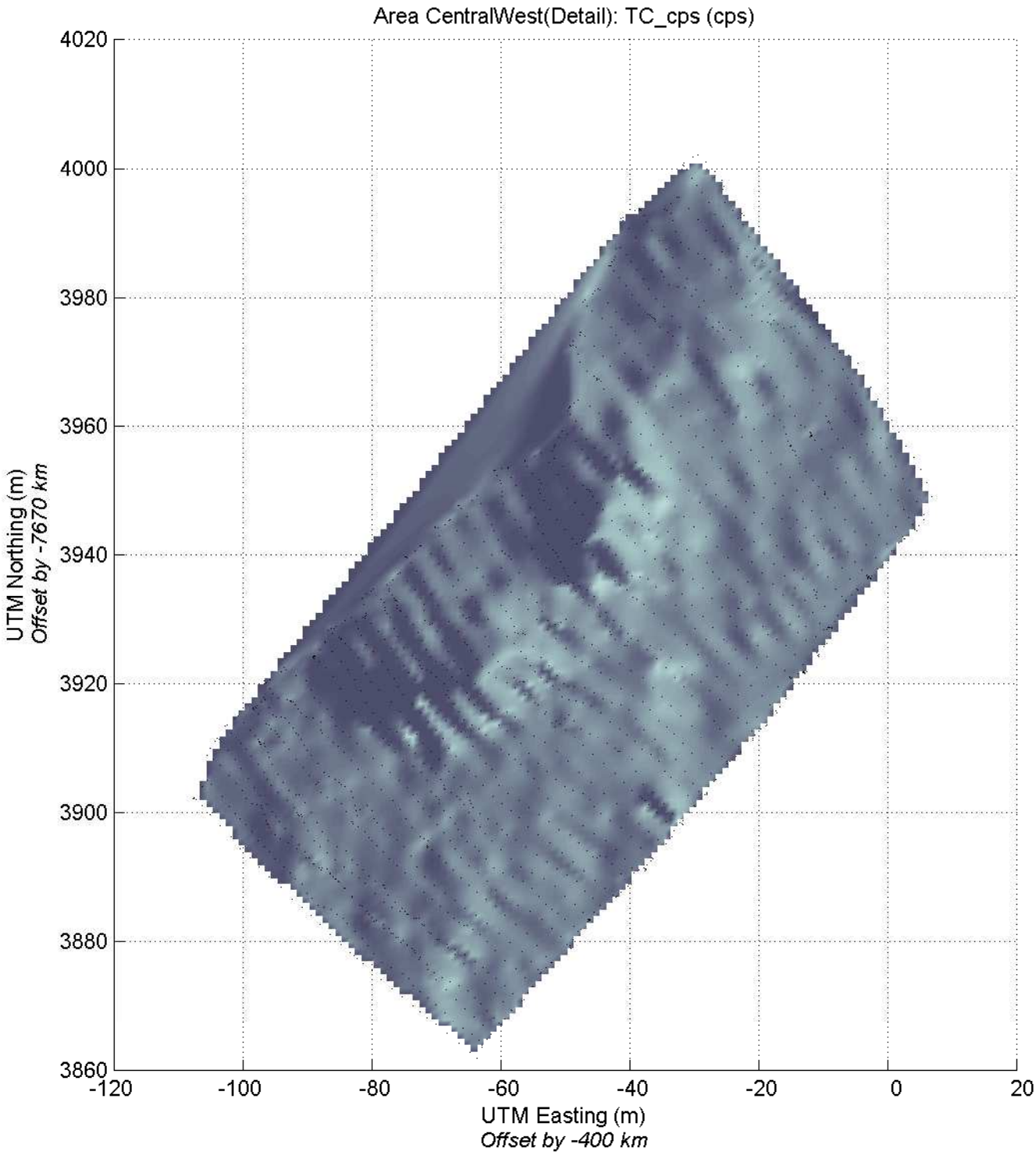
Area CentralWest(Detail): TC_cps (cps)
4020
4000
3980
3960
3940
3920
3900
3880
3860
UTM Northing (m)
Offset by -7670 km
-120
-100
-80
-60
-40
-20
0
20
UTM Easting (m)
Offset by -400 km

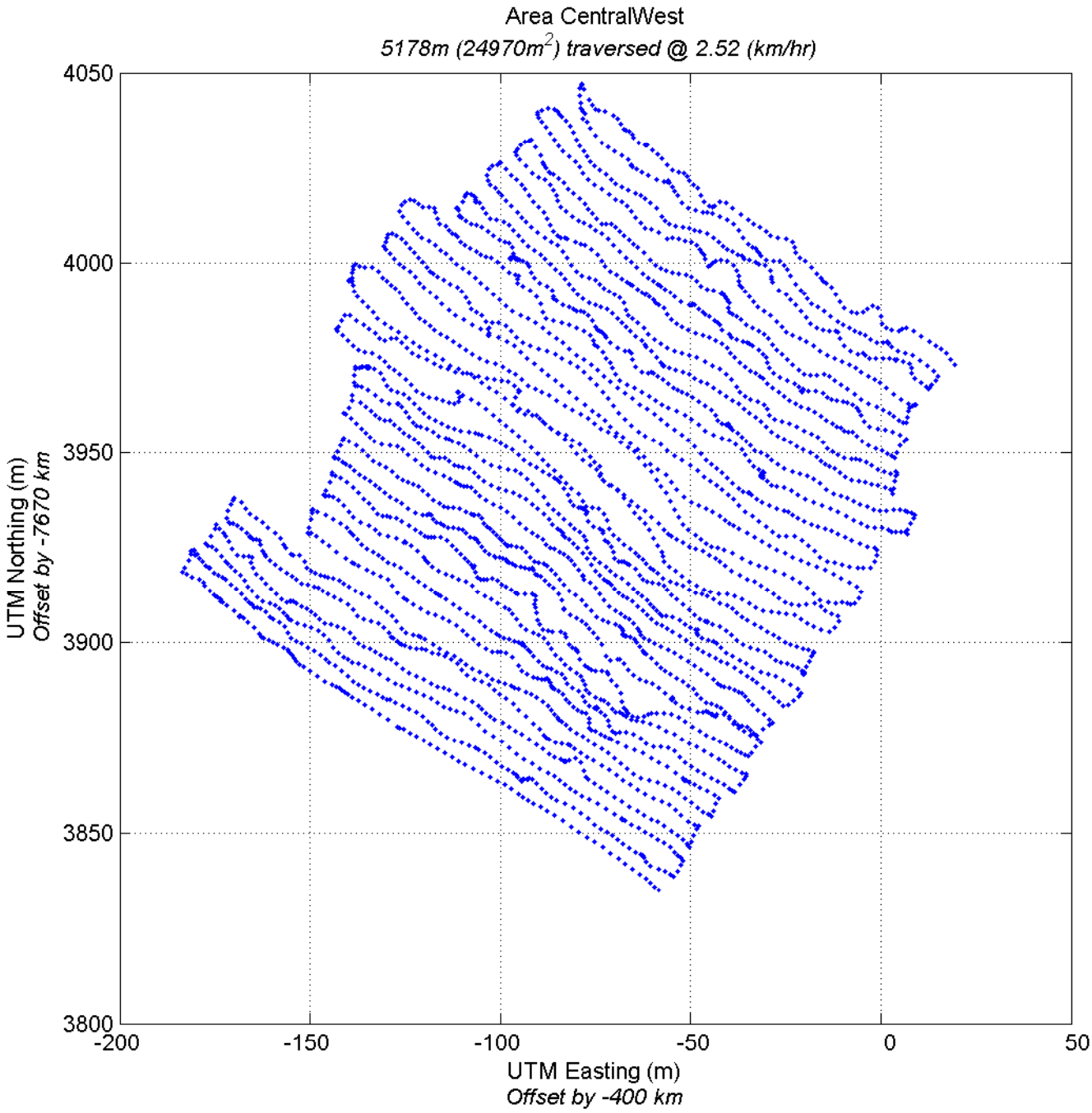
Area CentralWest
5178m (24970m2) traversed @ 2.52 (km/hr)
4050
4000
3950
3900
3850
3800
UTM Northing (m)
Offset by -7670 km
-200
-150
-100
-50
0
50
UTM Easting (m)
Offset by -400 km

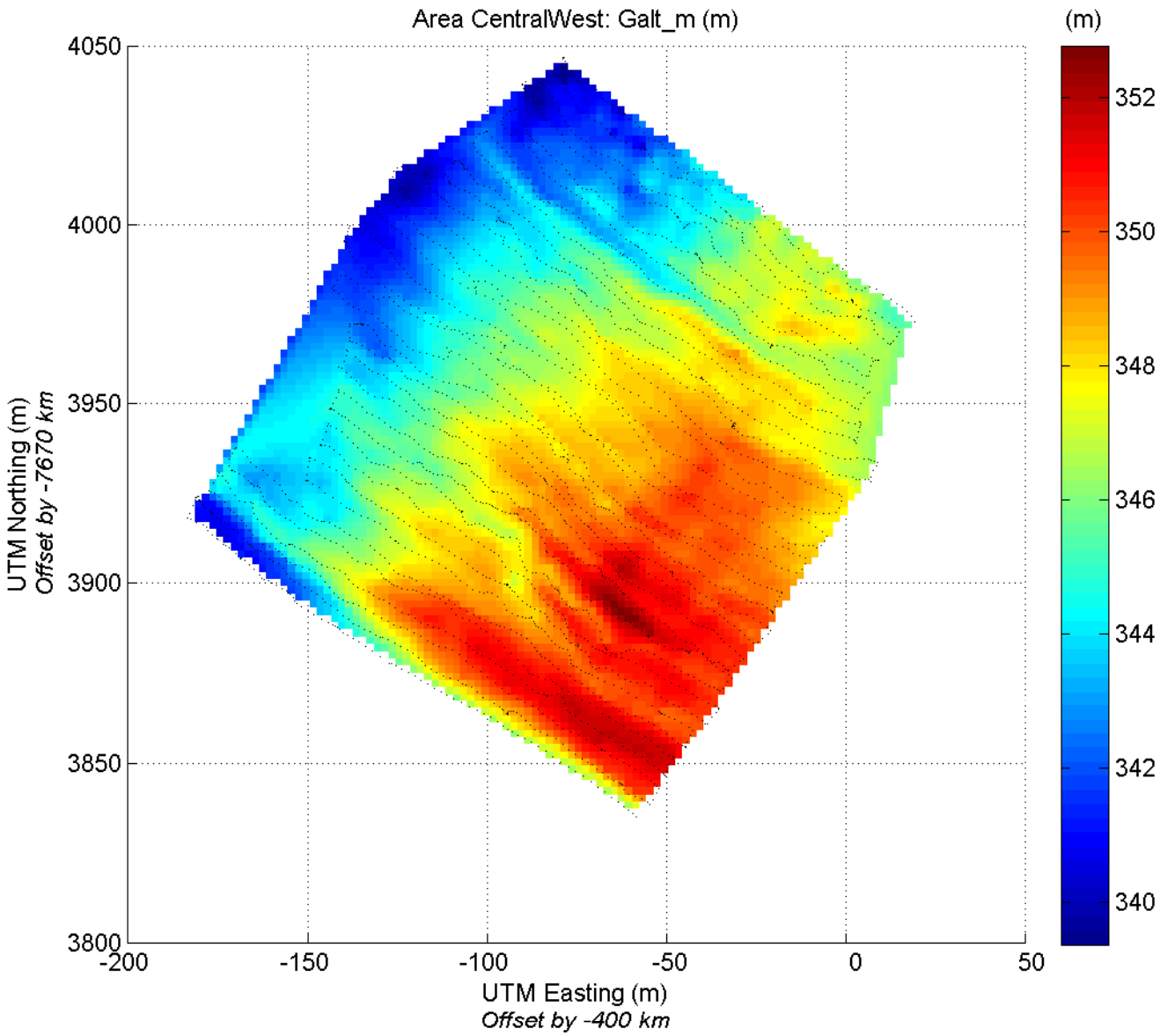
Area CentralWest: Galt_m (m)
(m)
352
350
348
346
344
342
340
4050
4000
3950
3900
3850
3800
UTM Northing (m)
Offset by -7670 km
-200
-150
-100
-50
0
50
UTM Easting (m)
Offset by -400 km

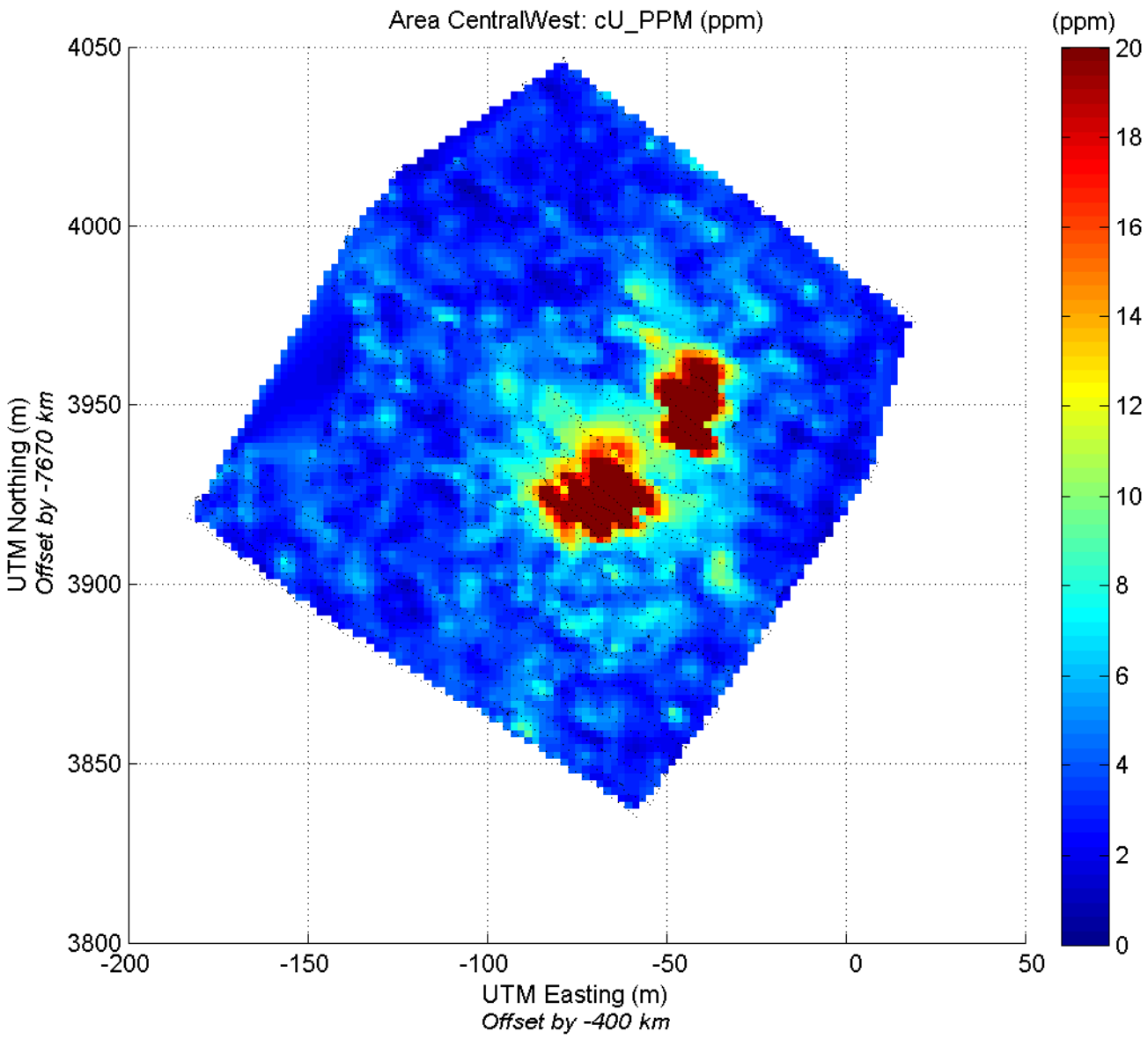
Area CentralWest: cU_PPM (ppm)
(ppm)
4050
4000
3950
3900
3850
3800
UTM Northing (m)
Offset by -7670 km
-200
-150
-100
-50
0
50
UTM Easting (m)
Offset by -400 km
20
18
16
14
12
10
8
6
4
2
0

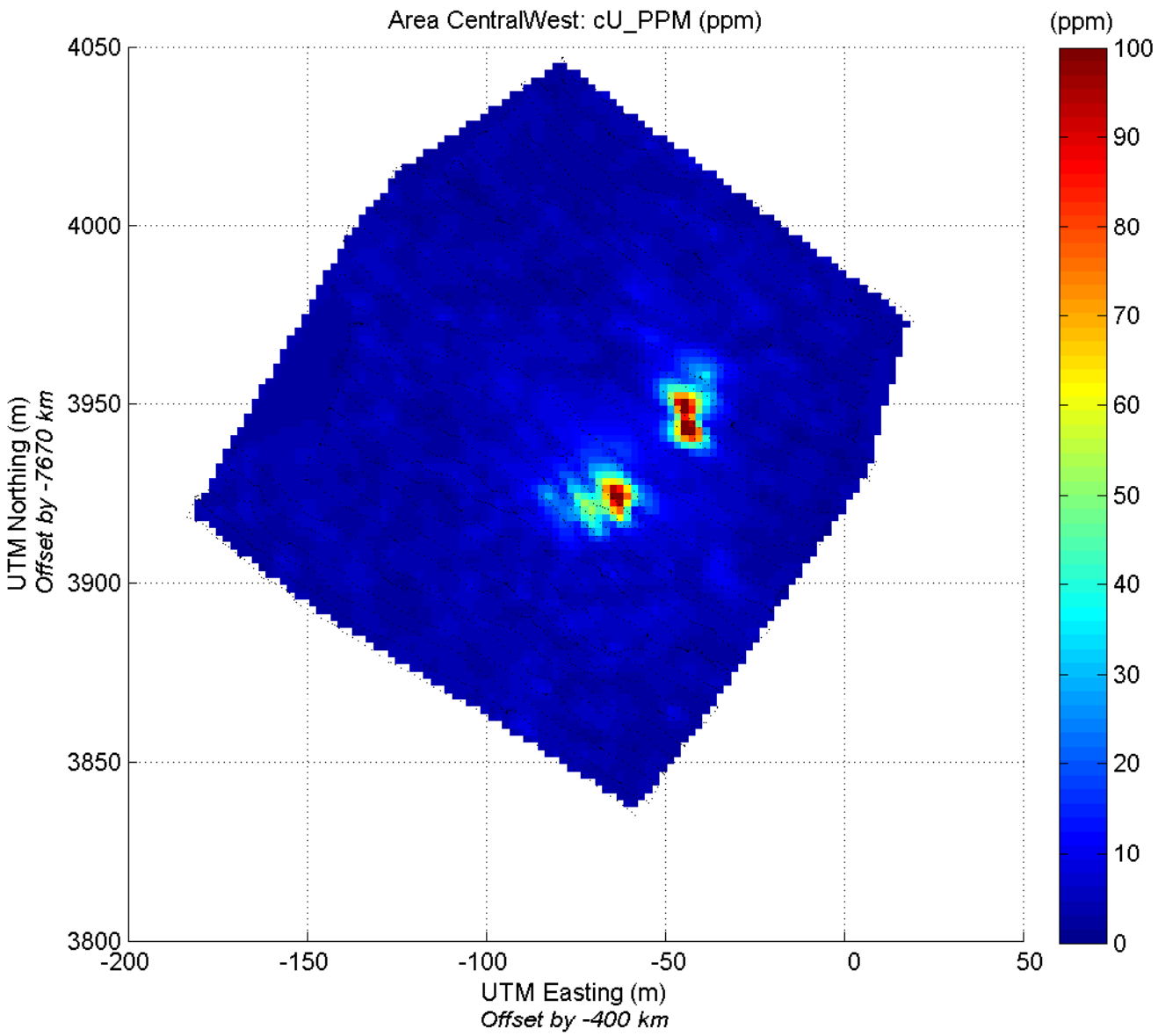
Area CentralWest: cU_PPM (ppm)
(ppm)
100
90
80
70
60
50
40
30
20
10
0
4050
4000
3950
3900
3850
3800
-200
-150
-100
-50
0
50
UTM Northing (m)
Offset by -7670 km
UTM Easting (m)
Offset by -400 km

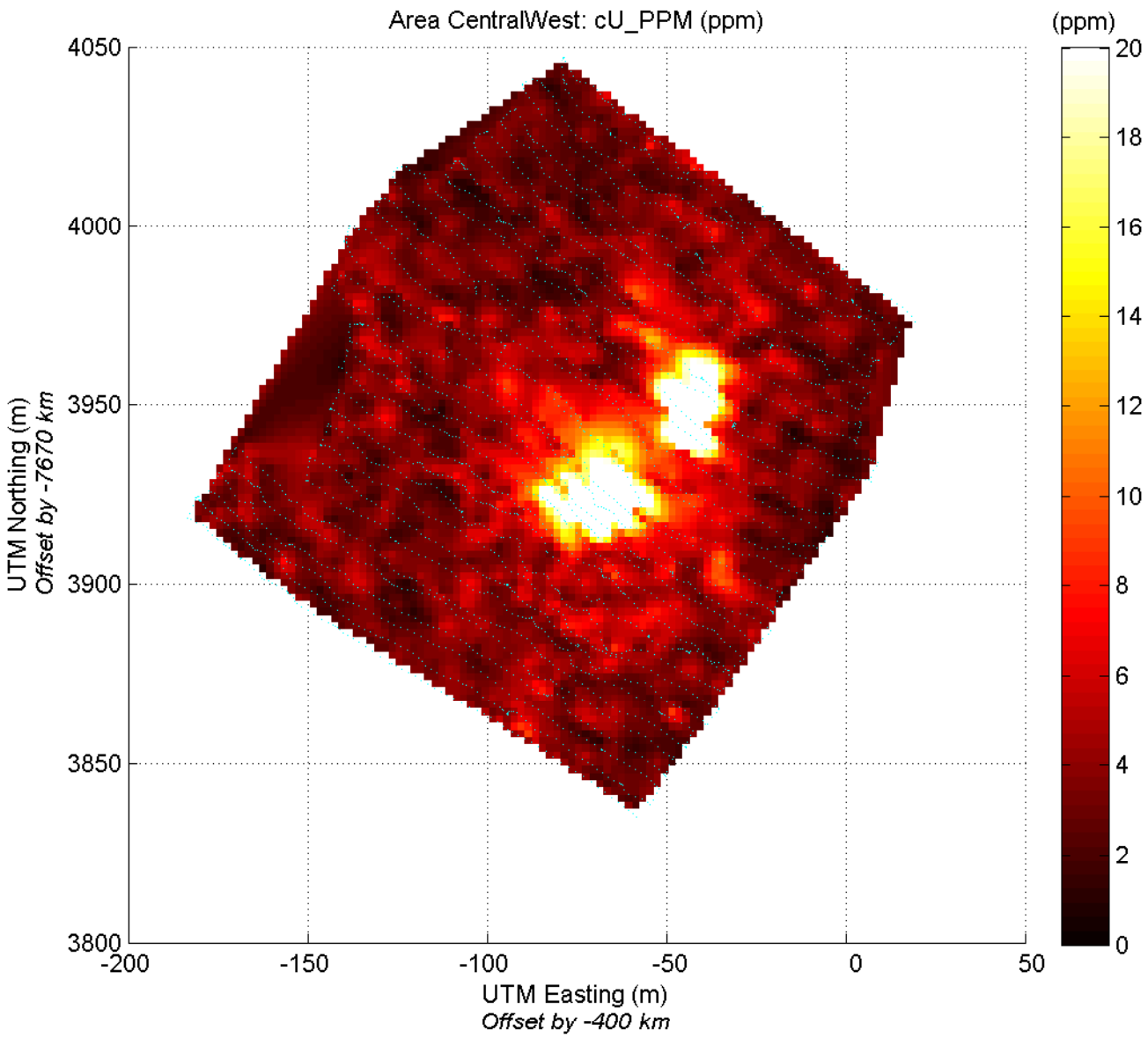
Area CentralWest: cU_PPM (ppm)
(ppm)
4050
4000
3950
3900
3850
3800
UTM Northing (m)
Offset by -7670 km
-200
-150
-100
-50
0
50
UTM Easting (m)
Offset by -400 km
20
18
16
14
12
10
8
6
4
2
0

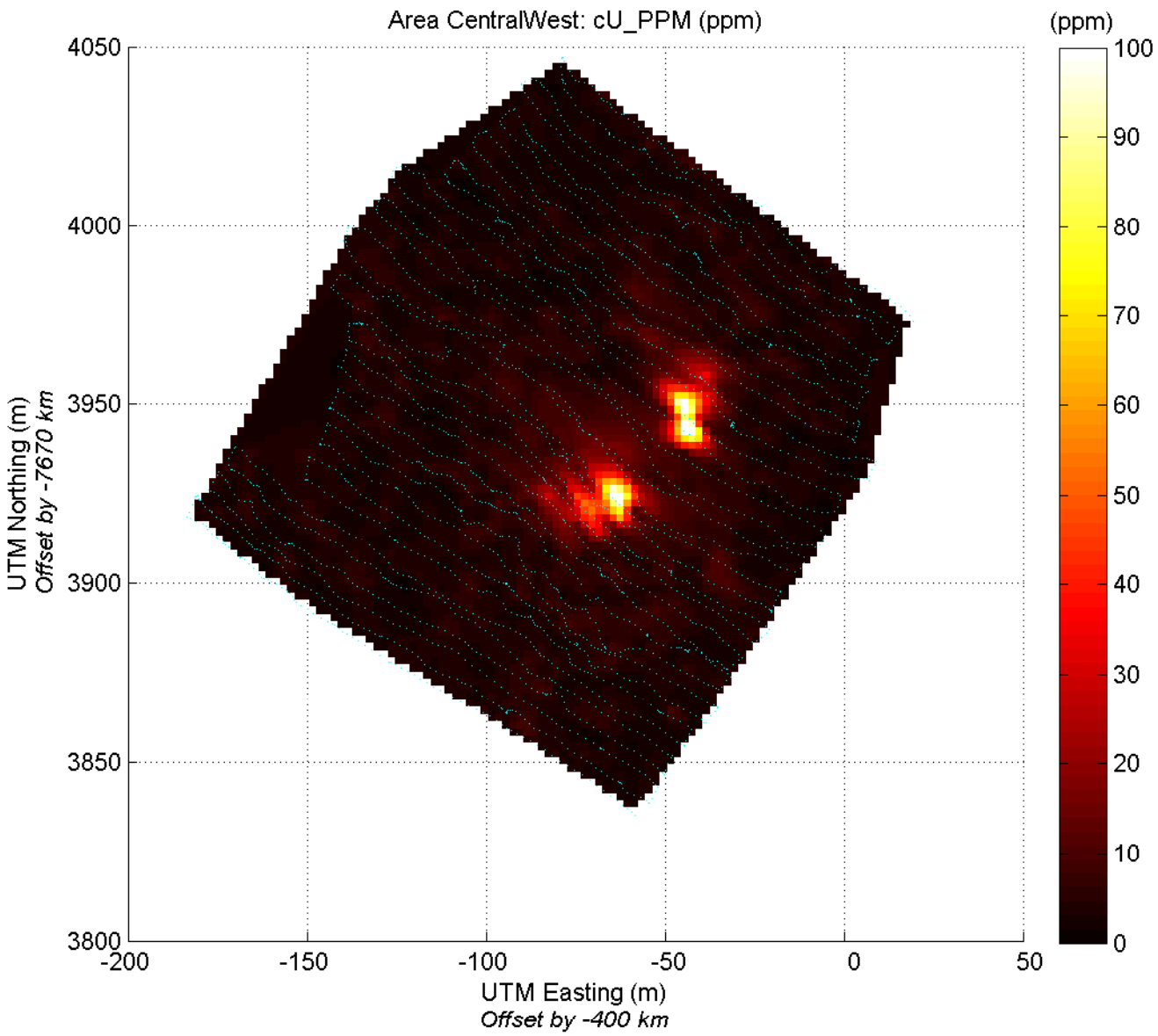
Area CentralWest: cU_PPM (ppm)
(ppm)
100
90
80
70
60
50
40
30
20
10
0
4050
4000
3950
3900
3850
3800
-200
-150
-100
-50
0
50
UTM Northing (m)
Offset by -7670 km
UTM Easting (m)
Offset by -400 km

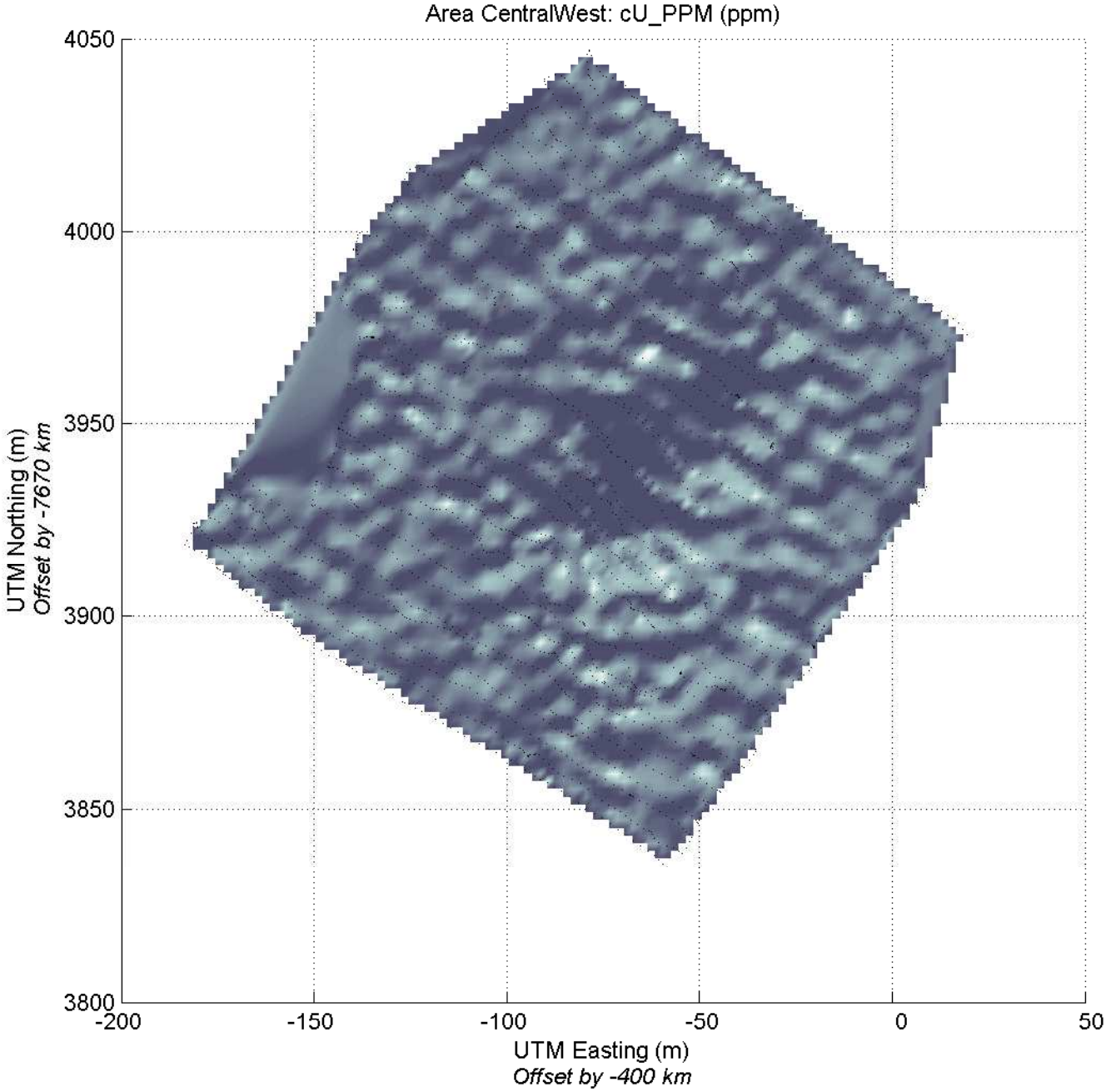
Area CentralWest: cU_PPM (ppm)
4050
4000
3950
3900
3850
3800
UTM Northing (m)
Offset by -7670 km
-200
-150
-100
-50
0
50
UTM Easting (m)
Offset by -400 km

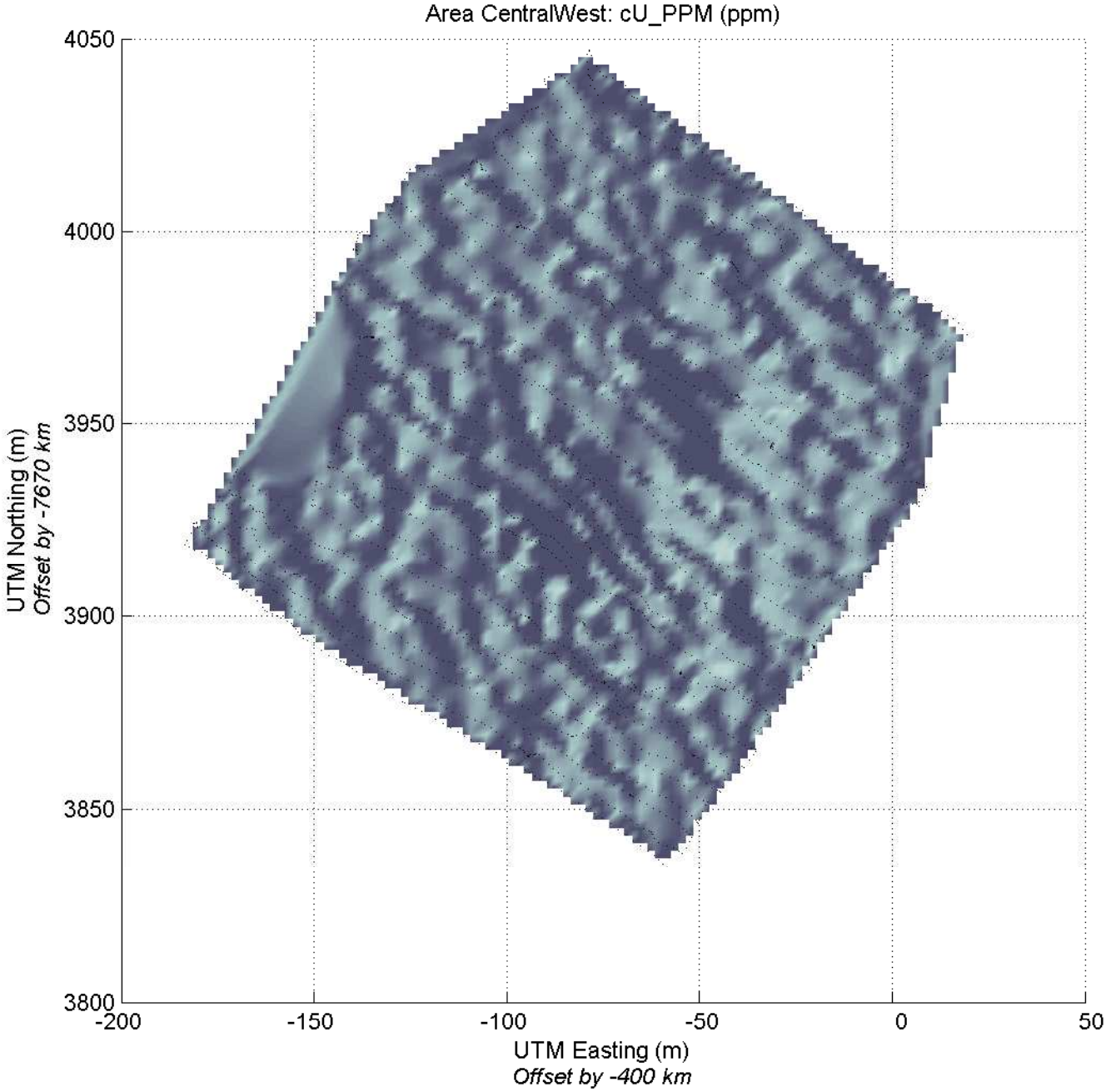
Area CentralWest: cU_PPM (ppm)
4050
4000
3950
3900
3850
3800
UTM Northing (m)
Offset by -7670 km
-200
-150
-100
-50
0
50
UTM Easting (m)
Offset by -400 km

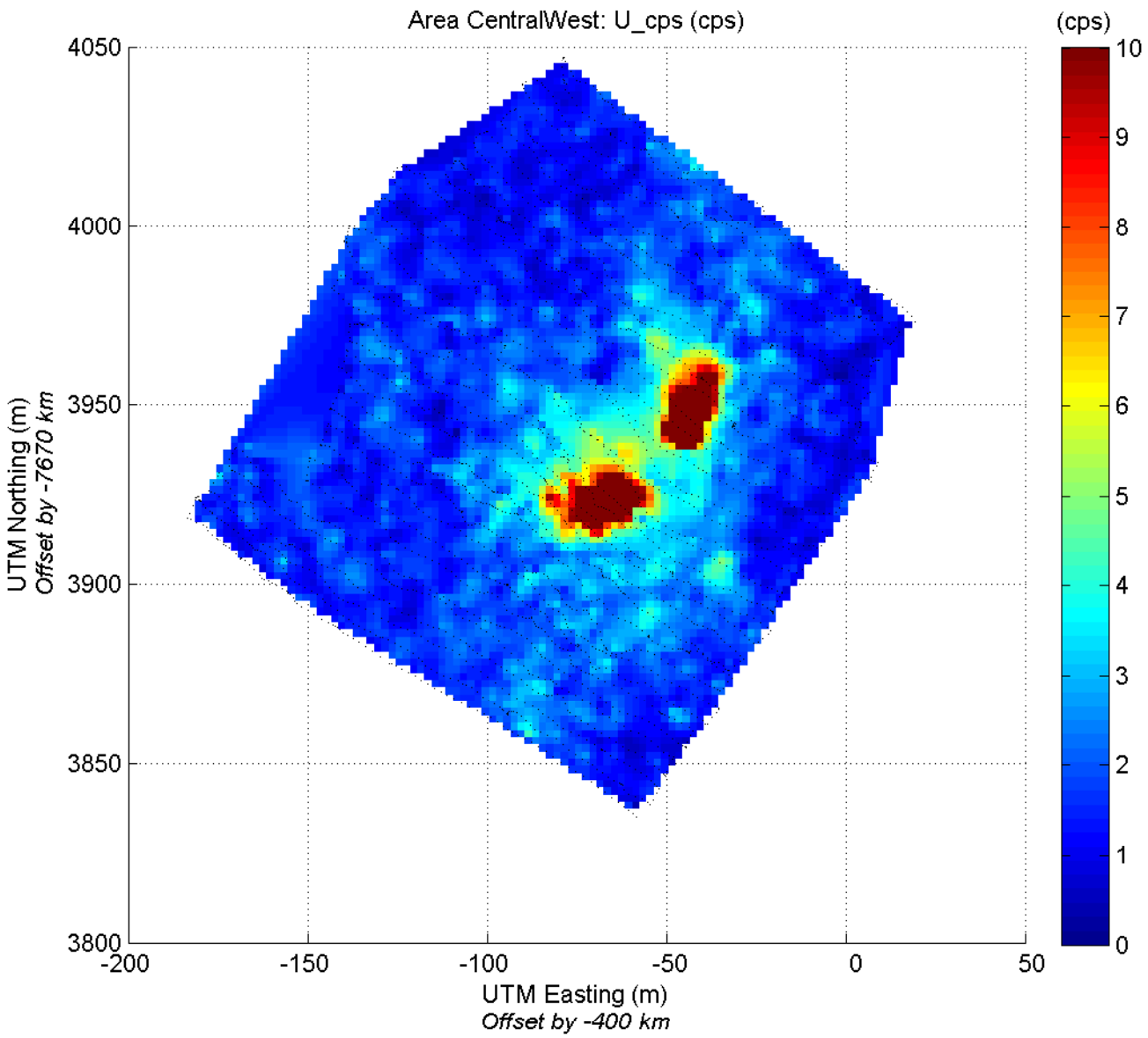
Area CentralWest: U_cps (cps)
(cps)
10
9
8
7
6
5
4
3
2
1
0
4050
4000
3950
3900
3850
3800
UTM Northing (m)
Offset by -7670 km
-200
-150
-100
-50
0
50
UTM Easting (m)
Offset by -400 km

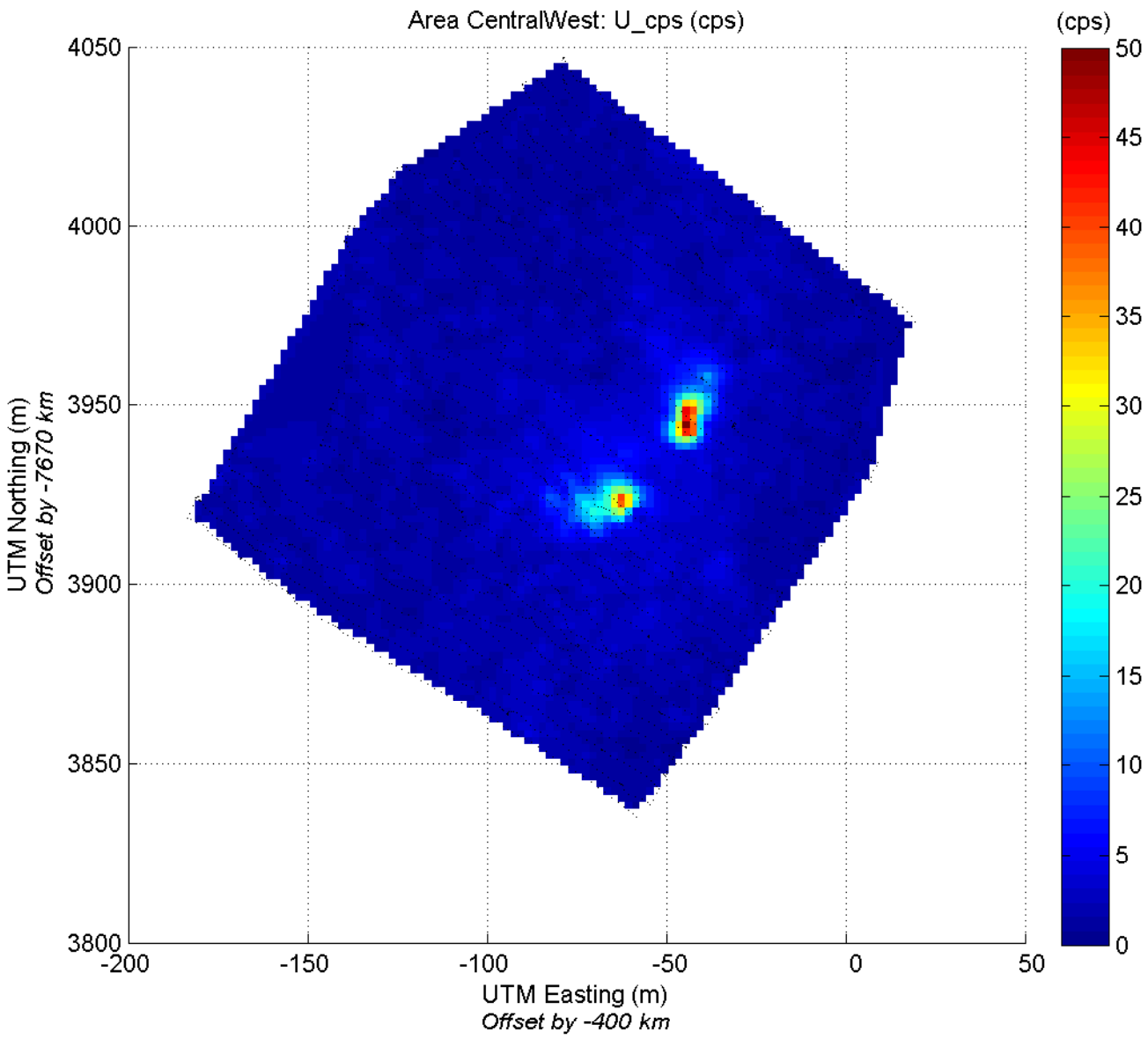
Area CentralWest: U_cps (cps)
(cps)
50
45
40
35
30
25
20
15
10
5
0
4050
4000
3950
3900
3850
3800
-200
-150
-100
-50
0
50
UTM Northing (m)
Offset by -7670 km
UTM Easting (m)
Offset by -400 km

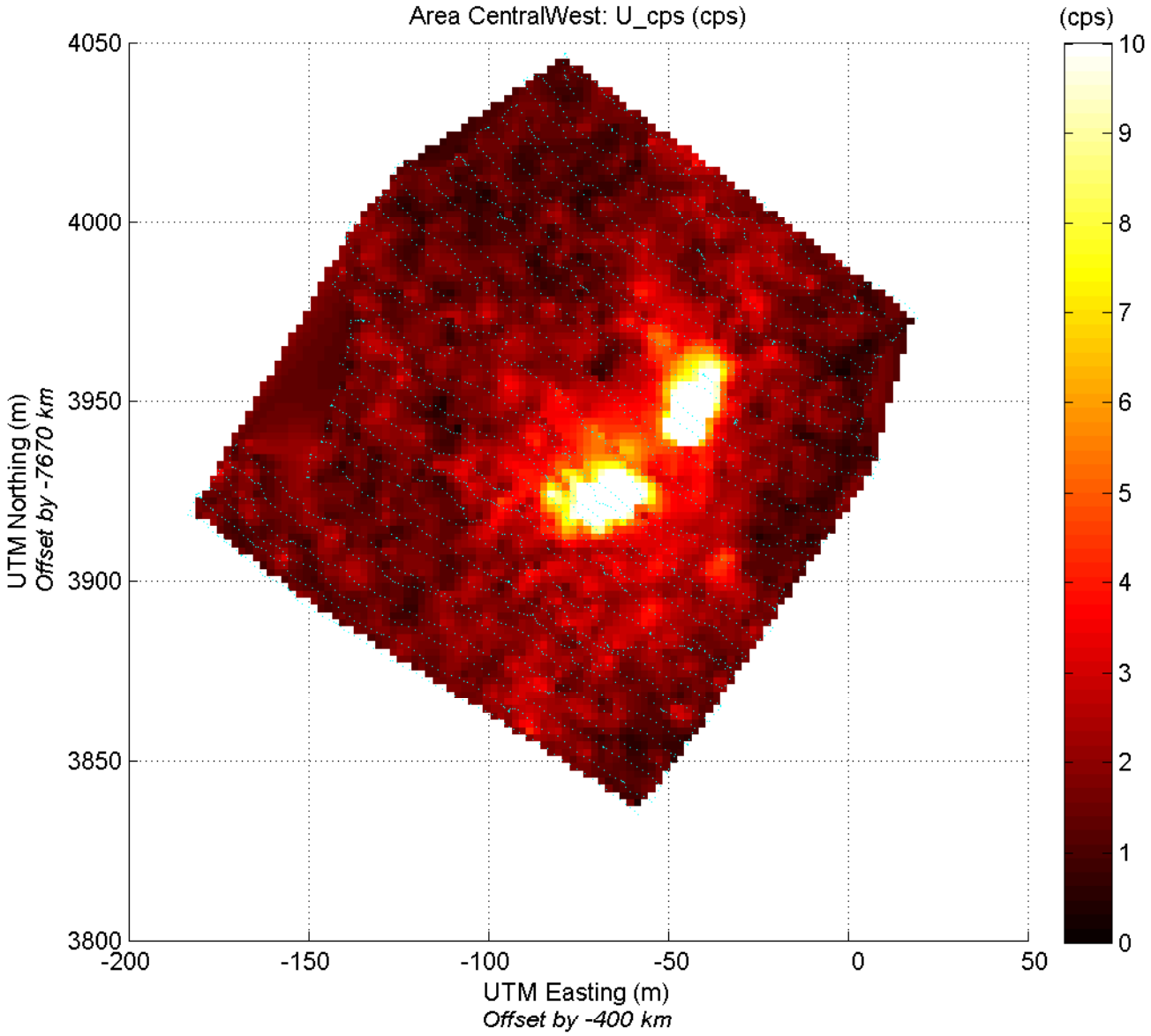
Area CentralWest: U_cps (cps)
(cps)
10
9
8
7
6
5
4
3
2
1
0
4050
4000
3950
3900
3850
3800
-200
-150
-100
-50
0
50
UTM Northing (m)
Offset by -7670 km
UTM Easting (m)
Offset by -400 km

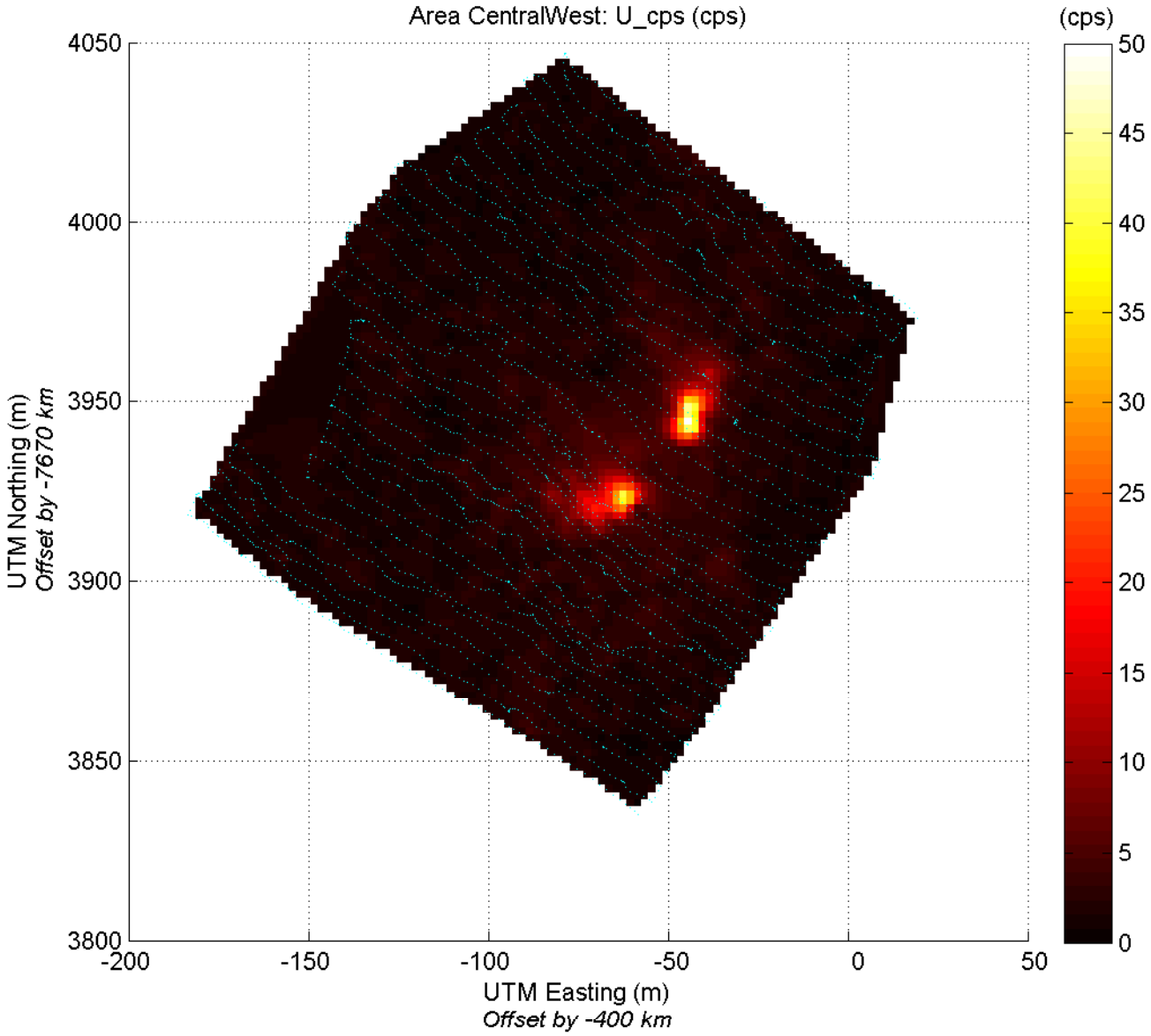
Area CentralWest: U_cps (cps)
(cps)
50
45
40
35
30
25
20
15
10
5
0
4050
4000
3950
3900
3850
3800
-200
-150
-100
-50
0
50
UTM Northing (m)
Offset by -7670 km
UTM Easting (m)
Offset by -400 km

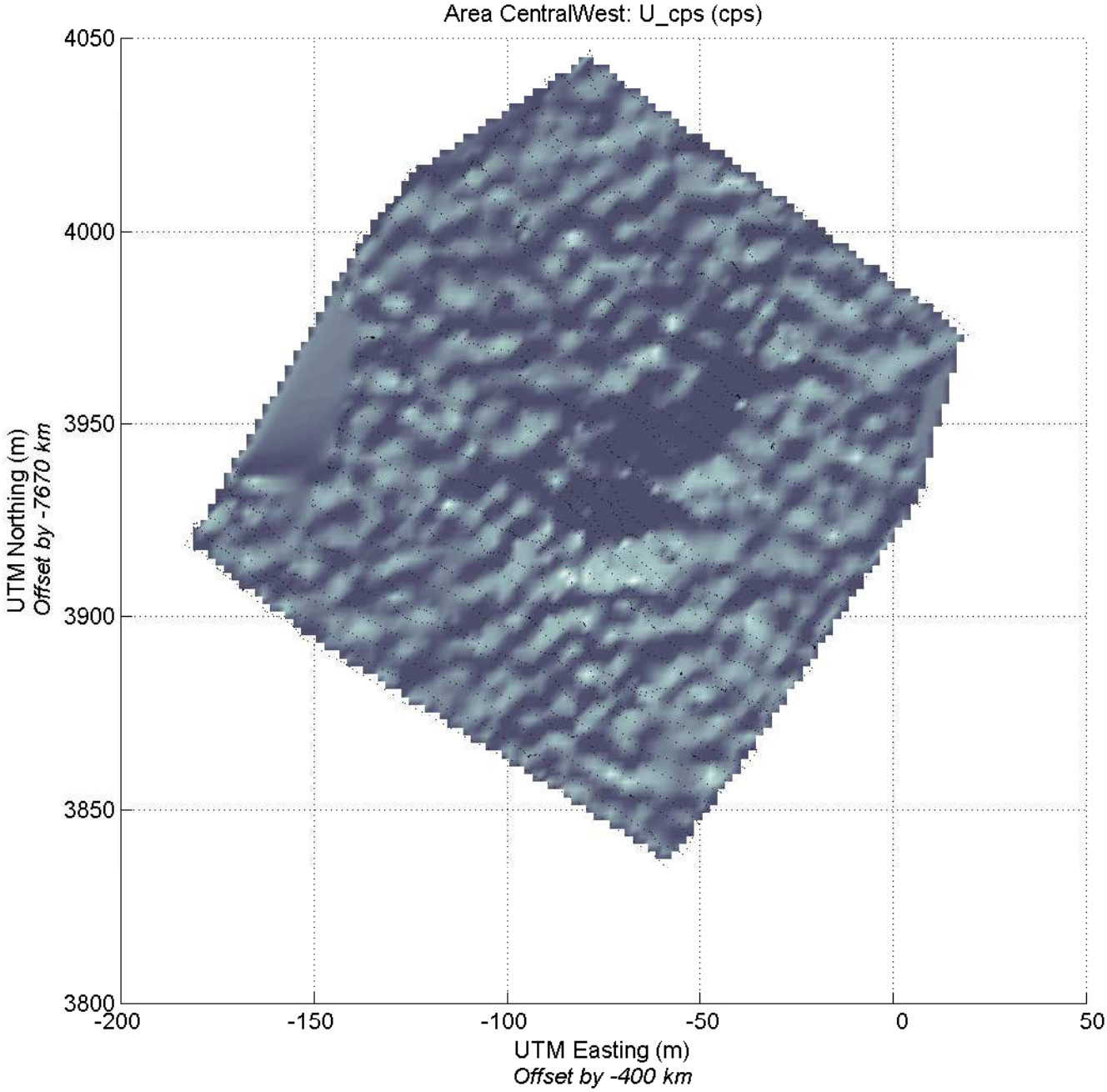
Area CentralWest: U_cps (cps)
4050
4000
3950
3900
3850
3800
UTM Northing (m)
Offset by -7670 km
-200
-150
-100
-50
0
50
UTM Easting (m)
Offset by -400 km

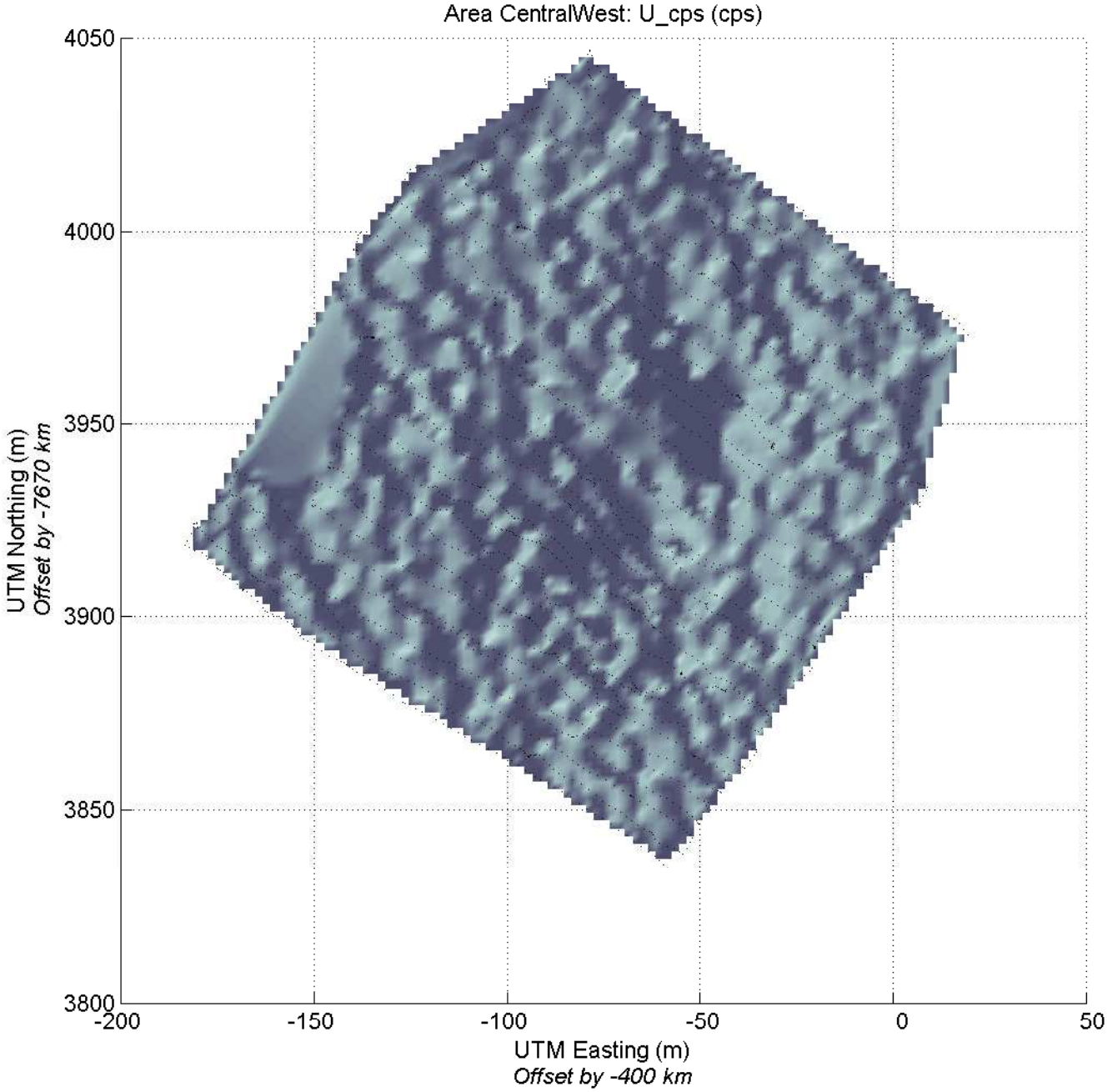
Area CentralWest: U_cps (cps)
4050
4000
3950
3900
3850
3800
UTM Northing (m)
Offset by -7670 km
-200
-150
-100
-50
0
50
UTM Easting (m)
Offset by -400 km

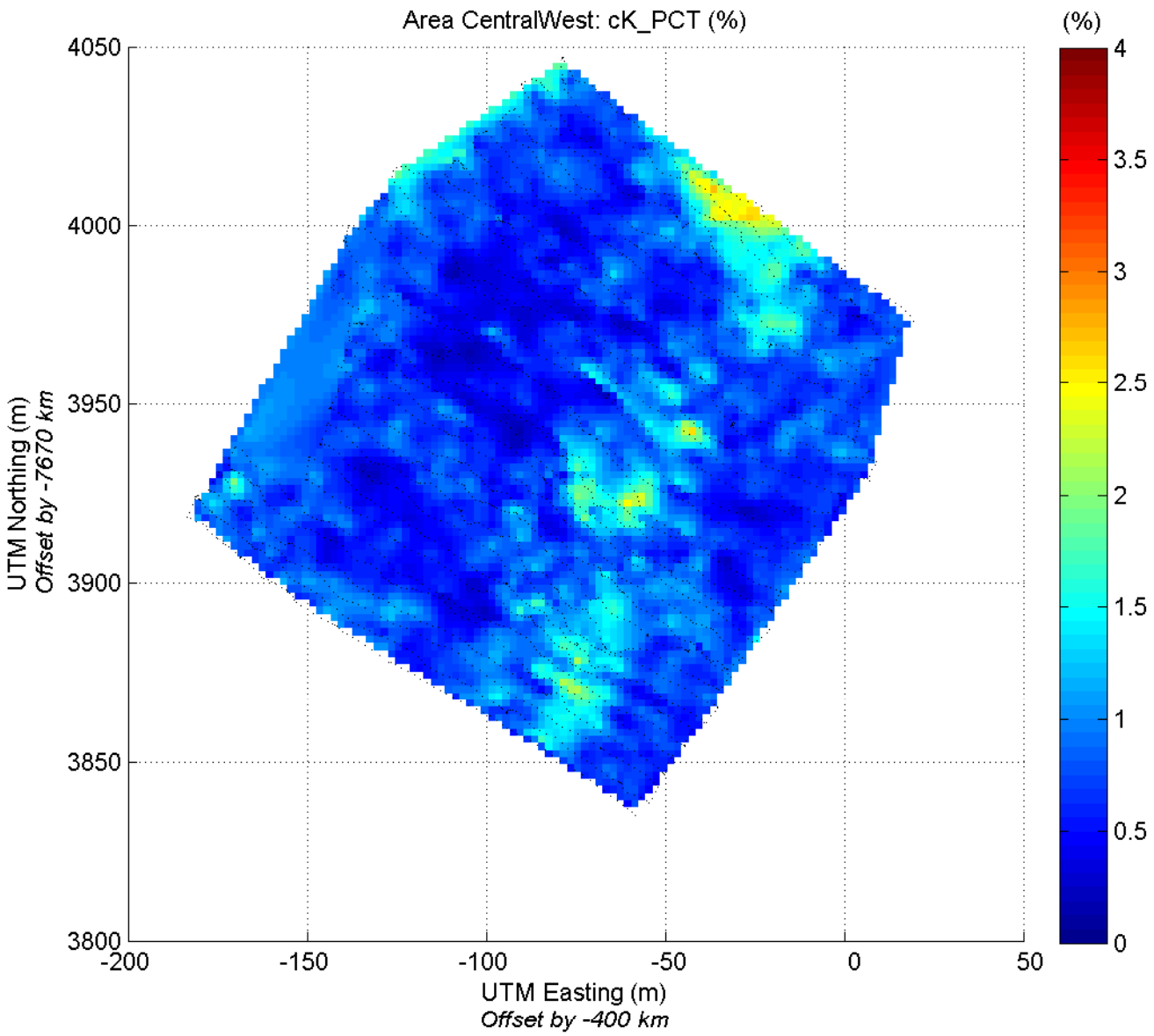
Area CentralWest: cK_PCT (%)
(%)
4050
4000
3950
3900
3850
3800
UTM Northing (m)
Offset by -7670 km
-200
-150
-100
-50
0
50
UTM Easting (m)
Offset by -400 km
4
3.5
3
2.5
2
1.5
1
0.5
0

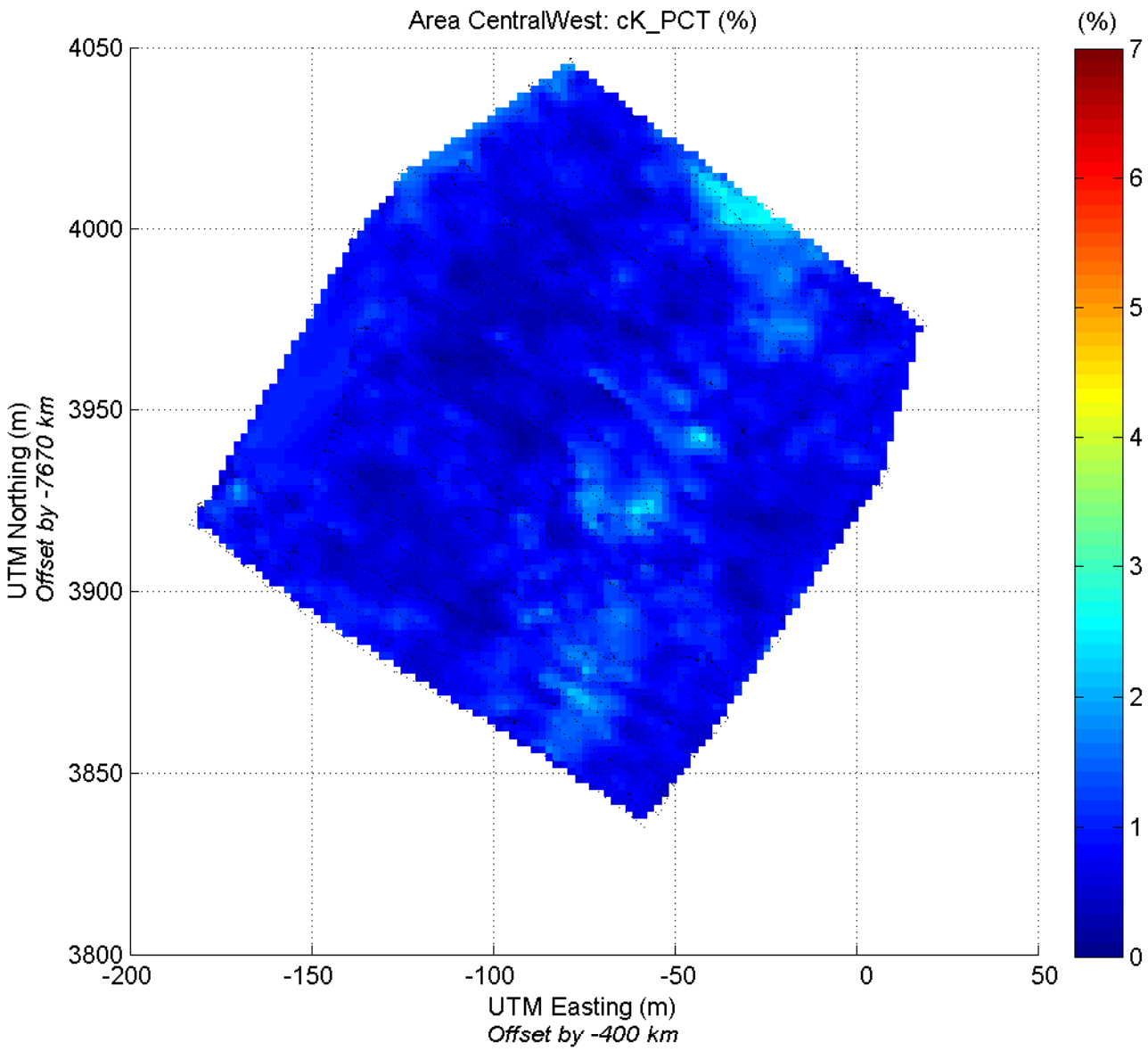
Area CentralWest: cK_PCT (%)
(%)
4050
4000
3950
3900
3850
3800
UTM Northing (m)
Offset by -7670 km
-200
-150
-100
-50
0
50
UTM Easting (m)
Offset by -400 km
7
6
5
4
3
2
1
0

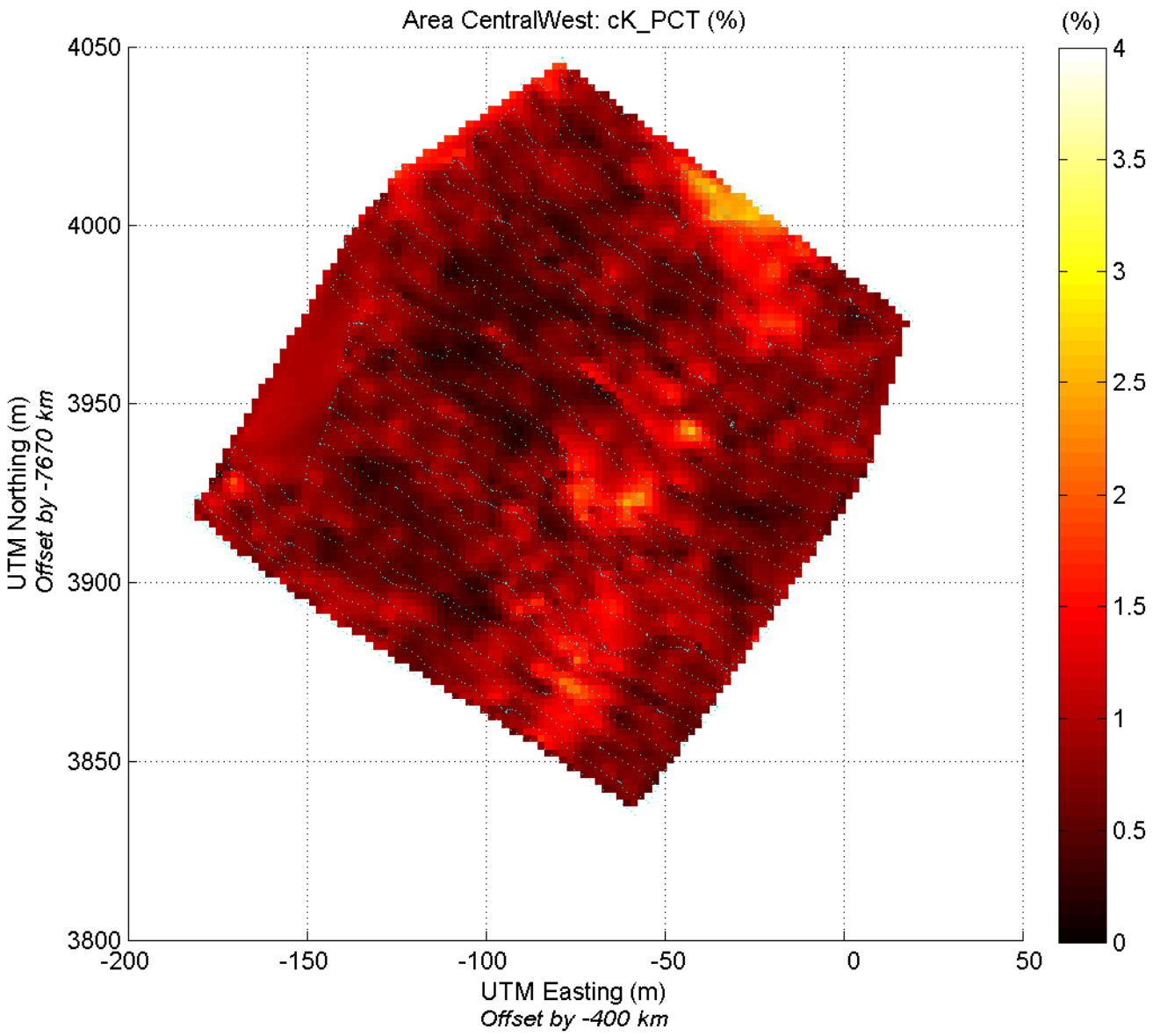
Area CentralWest: cK_PCT (%)
(%)
4050
4000
3950
3900
3850
3800
UTM Northing (m)
Offset by -7670 km
-200
-150
-100
-50
0
50
UTM Easting (m)
Offset by -400 km
4
3.5
3
2.5
2
1.5
1
0.5
0

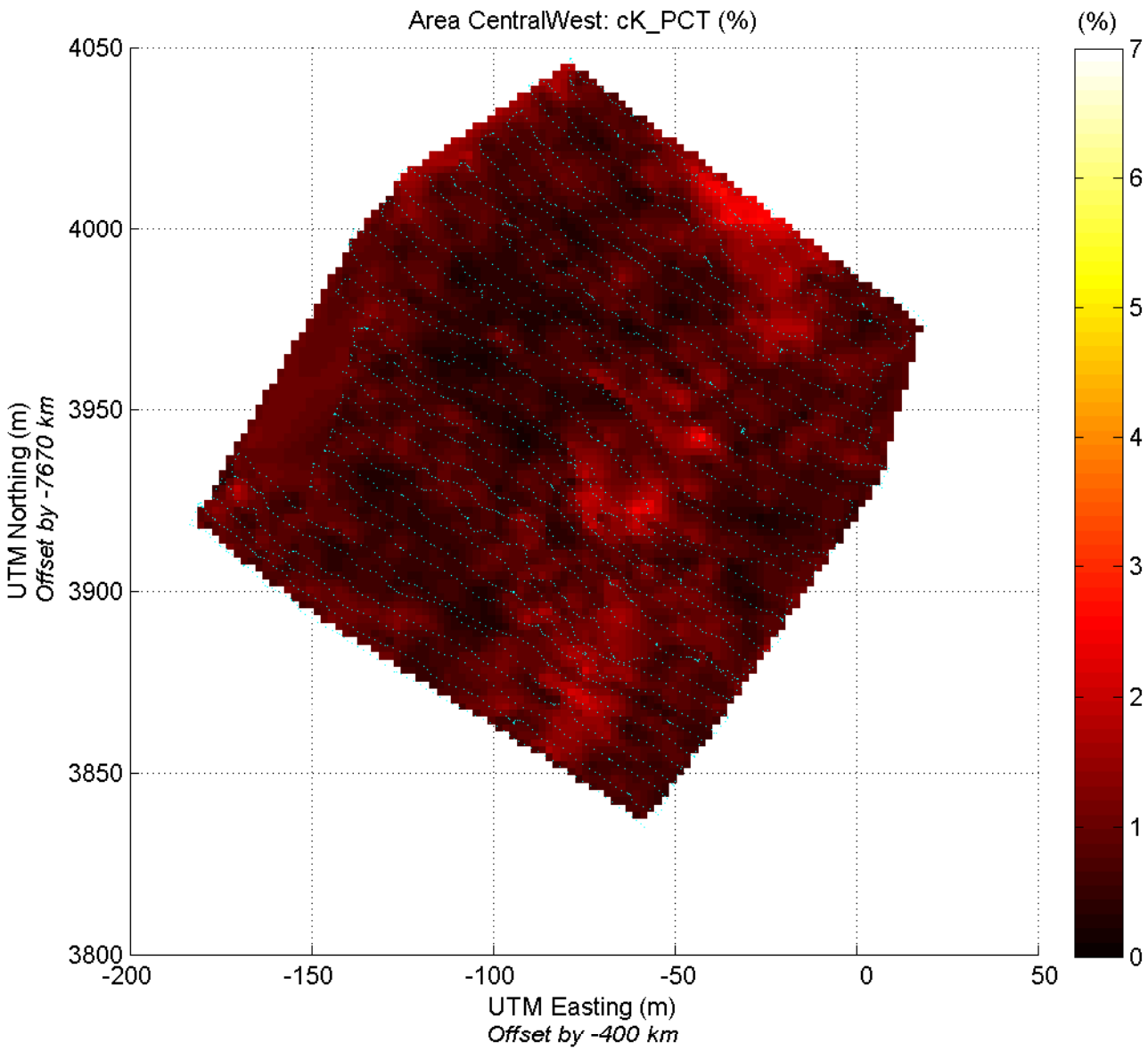
Area CentralWest: cK_PCT (%)
(%)
4050
4000
3950
3900
3850
3800
UTM Northing (m)
Offset by -7670 km
-200
-150
-100
-50
0
50
UTM Easting (m)
Offset by -400 km
7
6
5
4
3
2
1
0

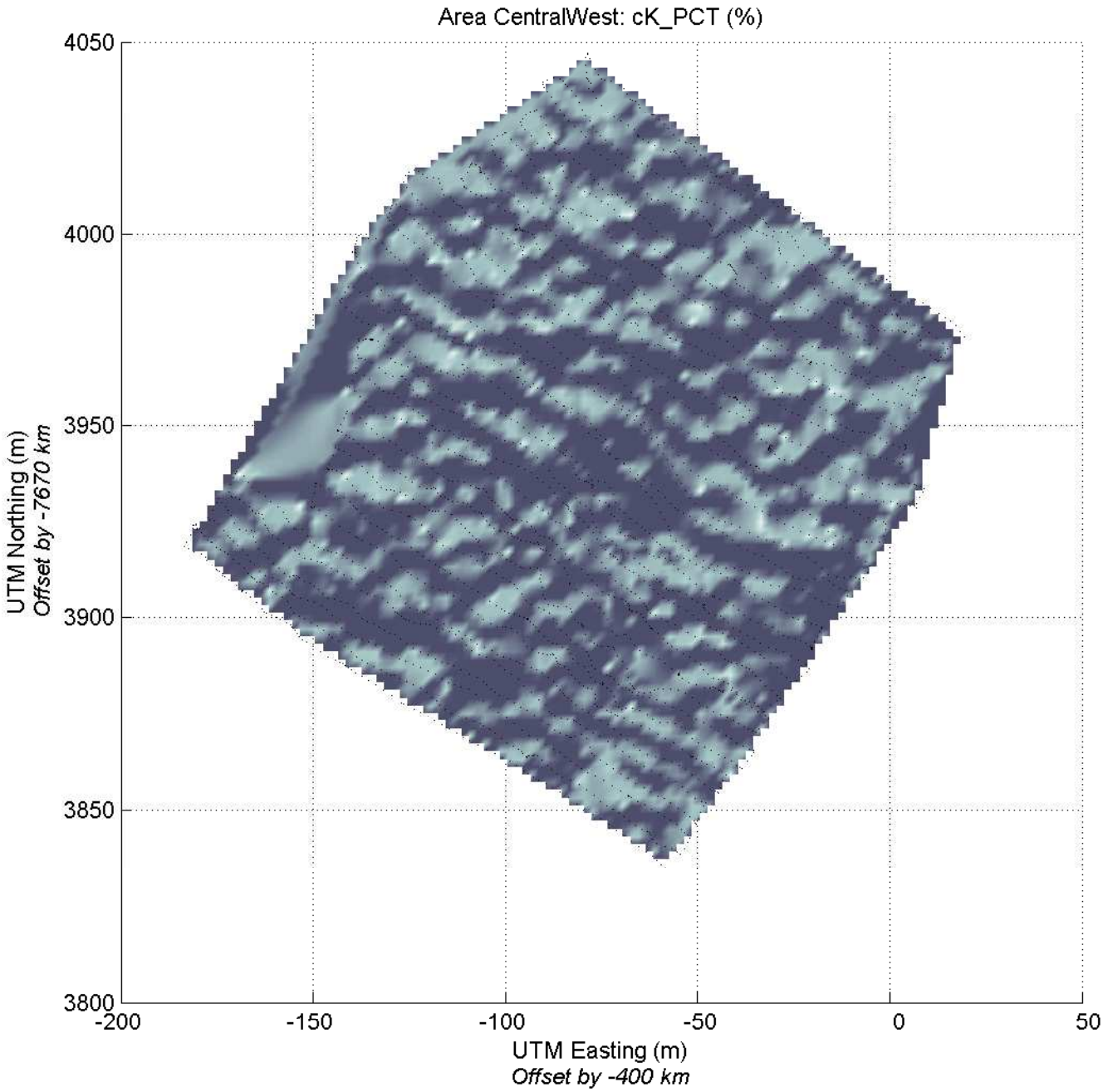
Area CentralWest: cK_PCT (%)
4050
4000
3950
3900
3850
3800
UTM Northing (m)
Offset by -7670 km
-200
-150
-100
-50
0
50
UTM Easting (m)
Offset by -400 km

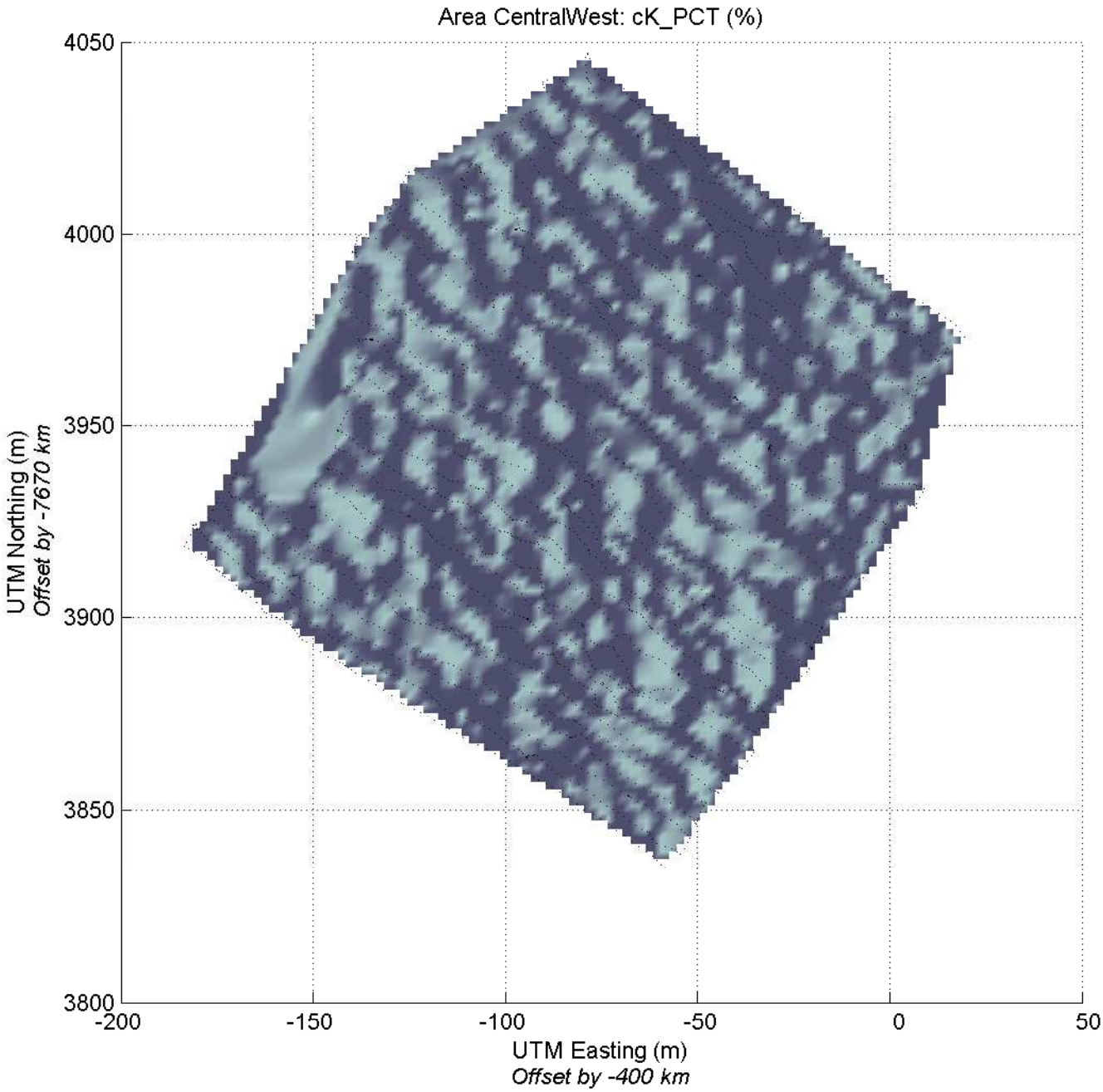
Area CentralWest: cK_PCT (%)
4050
4000
3950
3900
3850
3800
UTM Northing (m)
Offset by -7670 km
-200
-150
-100
-50
0
50
UTM Easting (m)
Offset by -400 km

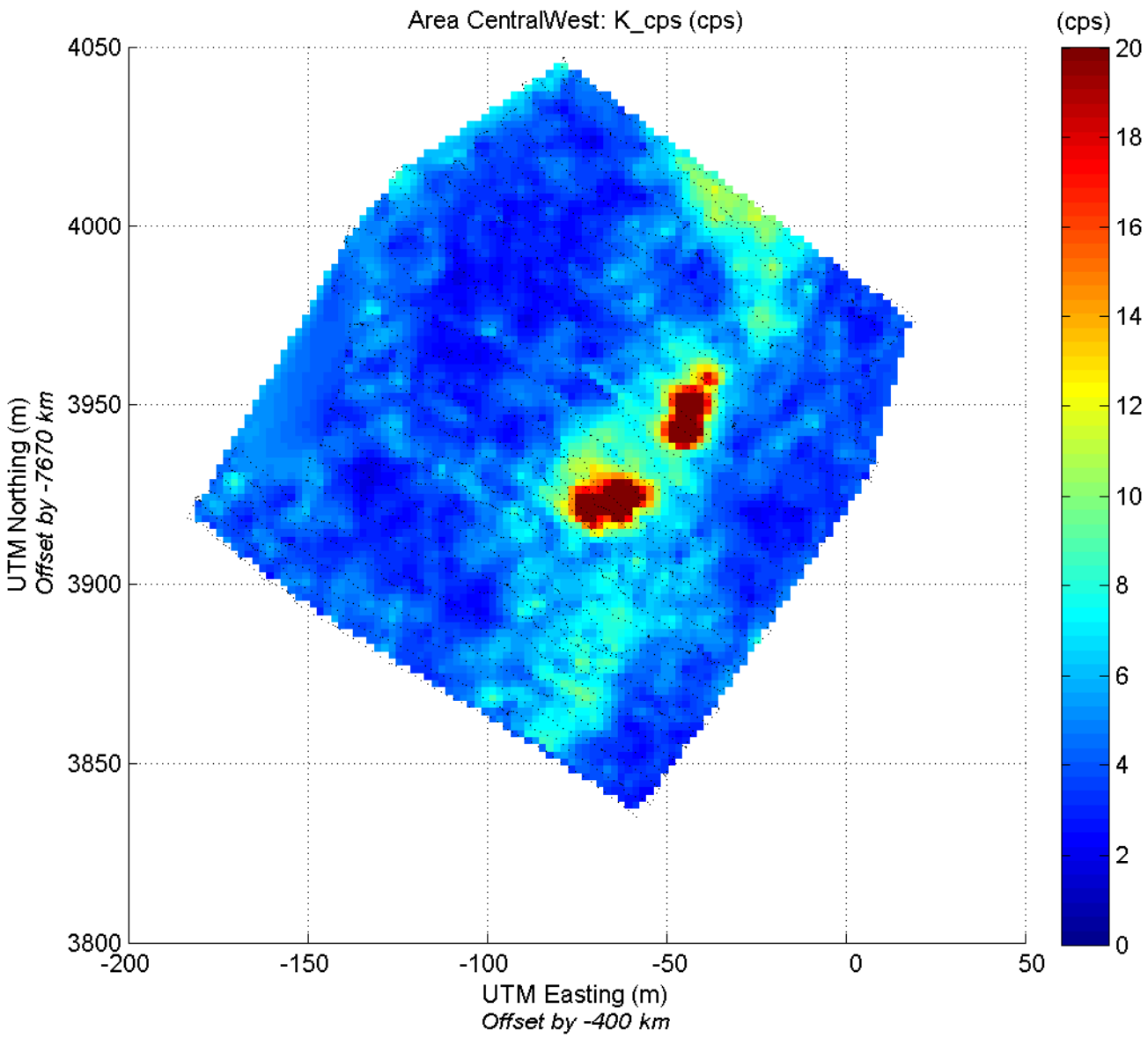
Area CentralWest: K_cps (cps)
(cps)
4050
4000
3950
3900
3850
3800
UTM Northing (m)
Offset by -7670 km
-200
-150
-100
-50
0
50
UTM Easting (m)
Offset by -400 km
20
18
16
14
12
10
8
6
4
2
0

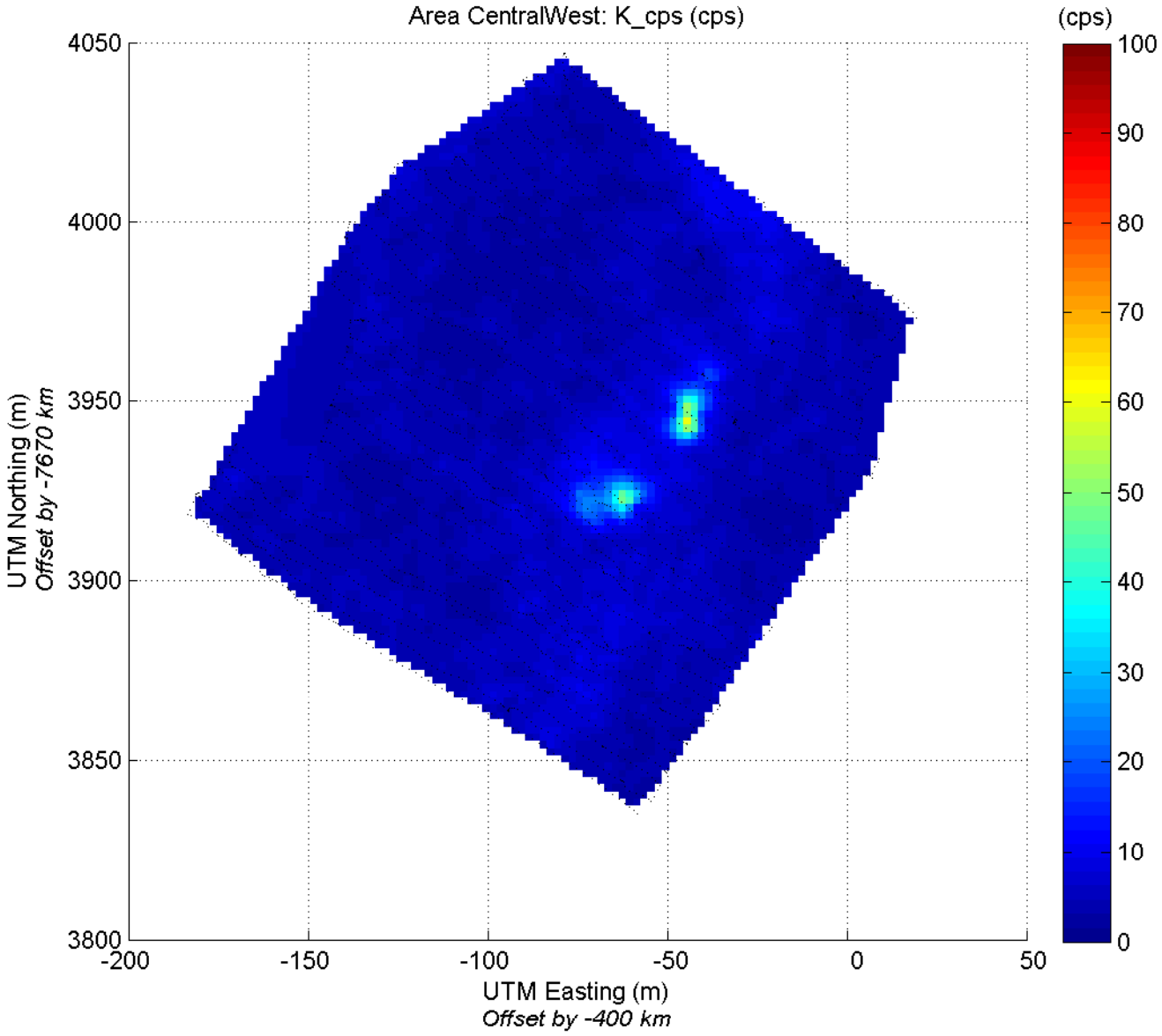
Area CentralWest: K_cps (cps)
(cps)
100
90
80
70
60
50
40
30
20
10
0
4050
4000
3950
3900
3850
3800
-200
-150
-100
-50
0
50
UTM Northing (m)
Offset by -7670 km
UTM Easting (m)
Offset by -400 km

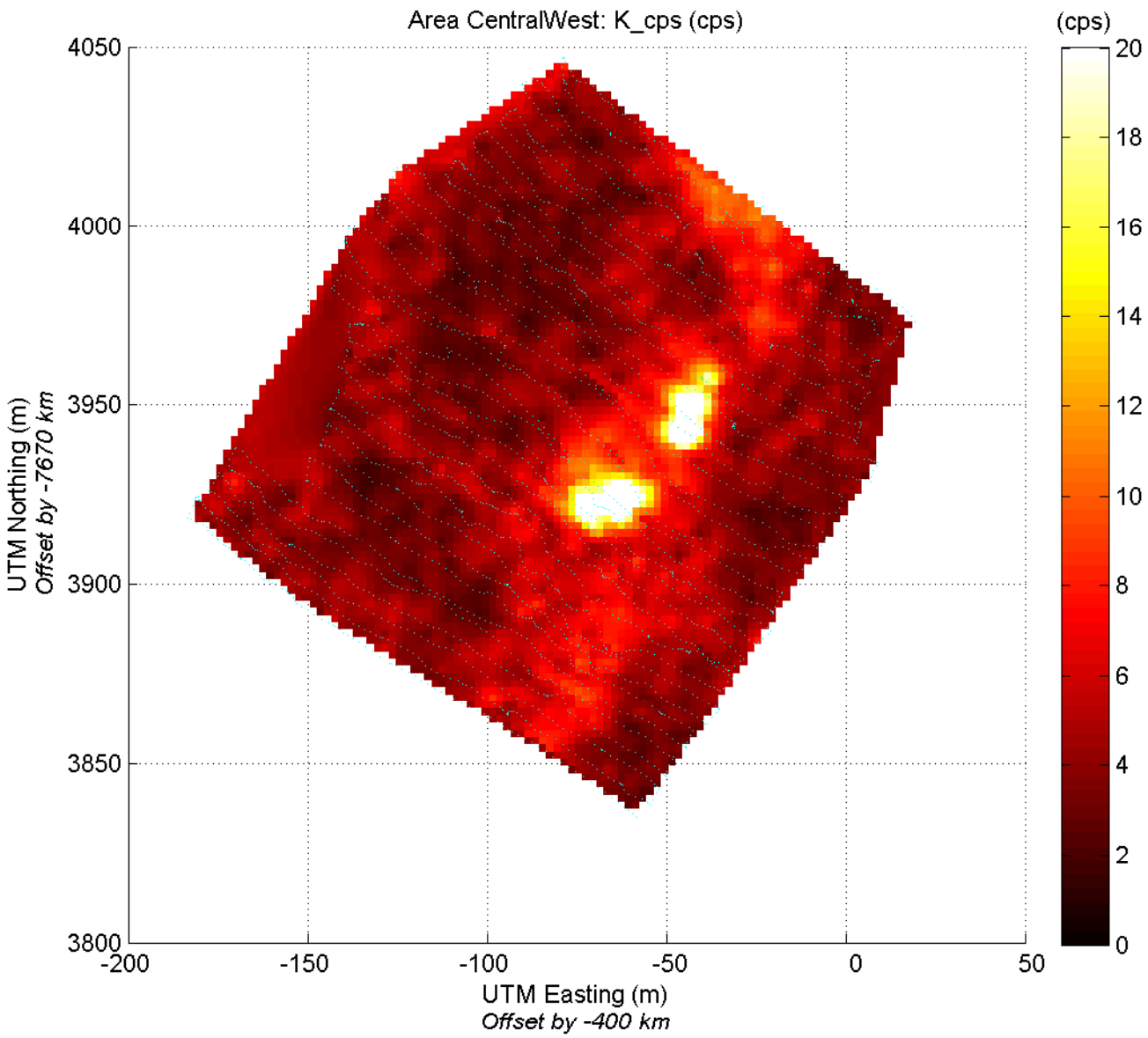
Area CentralWest: K_cps (cps)
(cps)
4050
4000
3950
3900
3850
3800
UTM Northing (m)
Offset by -7670 km
-200
-150
-100
-50
0
50
UTM Easting (m)
Offset by -400 km
20
18
16
14
12
10
8
6
4
2
0

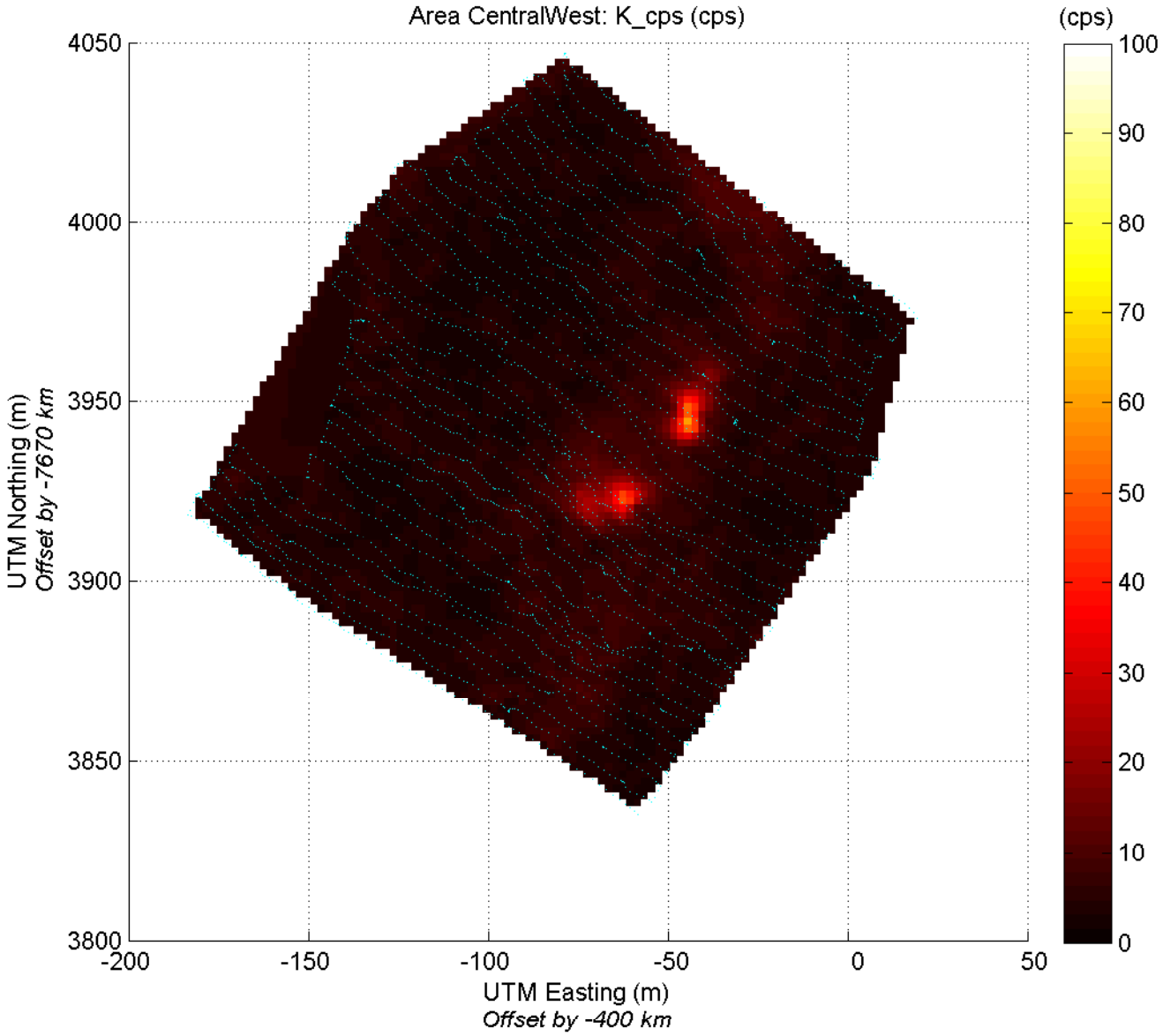
Area CentralWest: K_cps (cps)
(cps)
100
90
80
70
60
50
40
30
20
10
0
4050
4000
3950
3900
3850
3800
-200
-150
-100
-50
0
50
UTM Northing (m)
Offset by -7670 km
UTM Easting (m)
Offset by -400 km

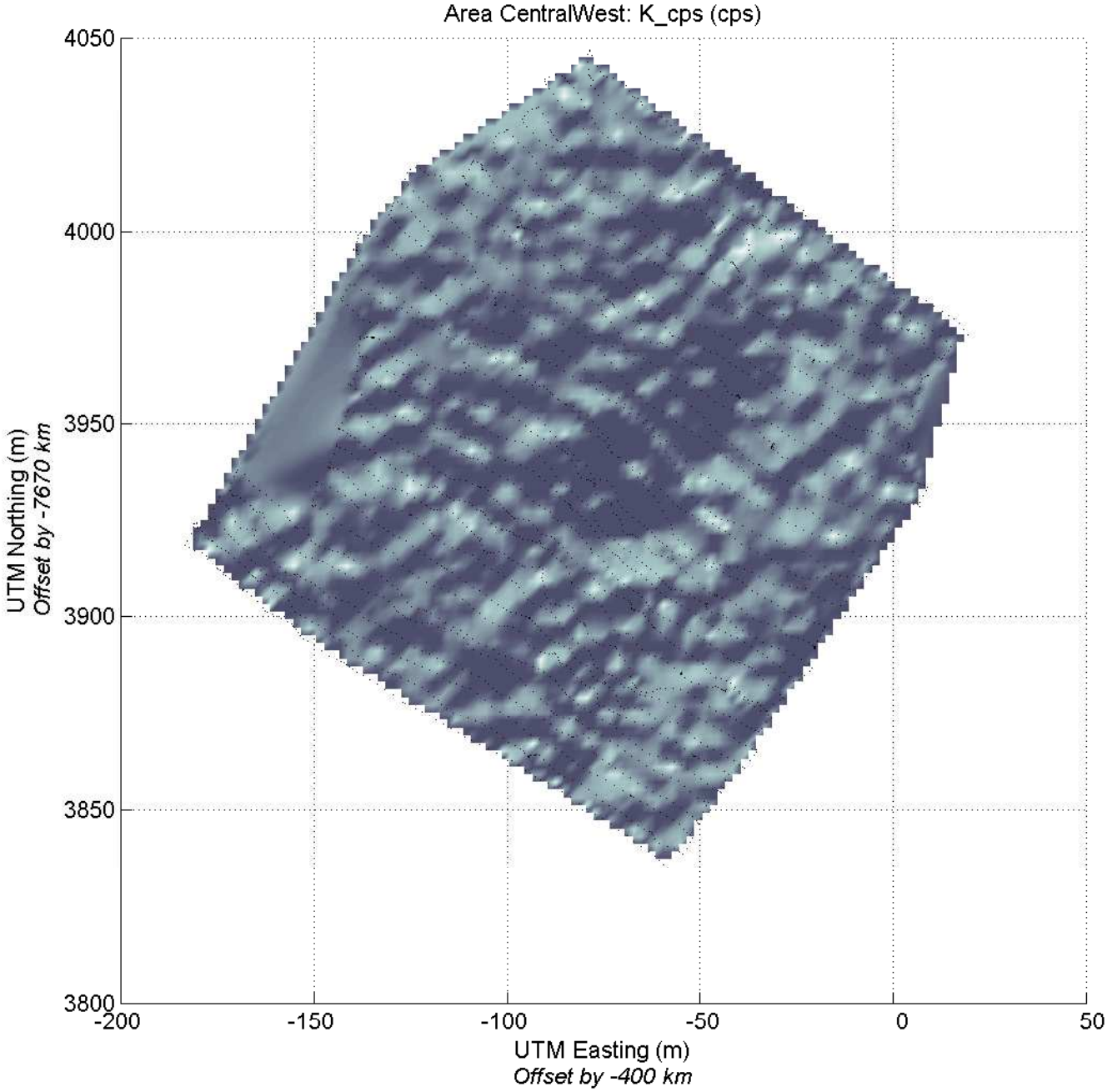
Area CentralWest: K_cps (cps)
4050
4000
3950
3900
3850
3800
UTM Northing (m)
Offset by -7670 km
-200
-150
-100
-50
0
50
UTM Easting (m)
Offset by -400 km

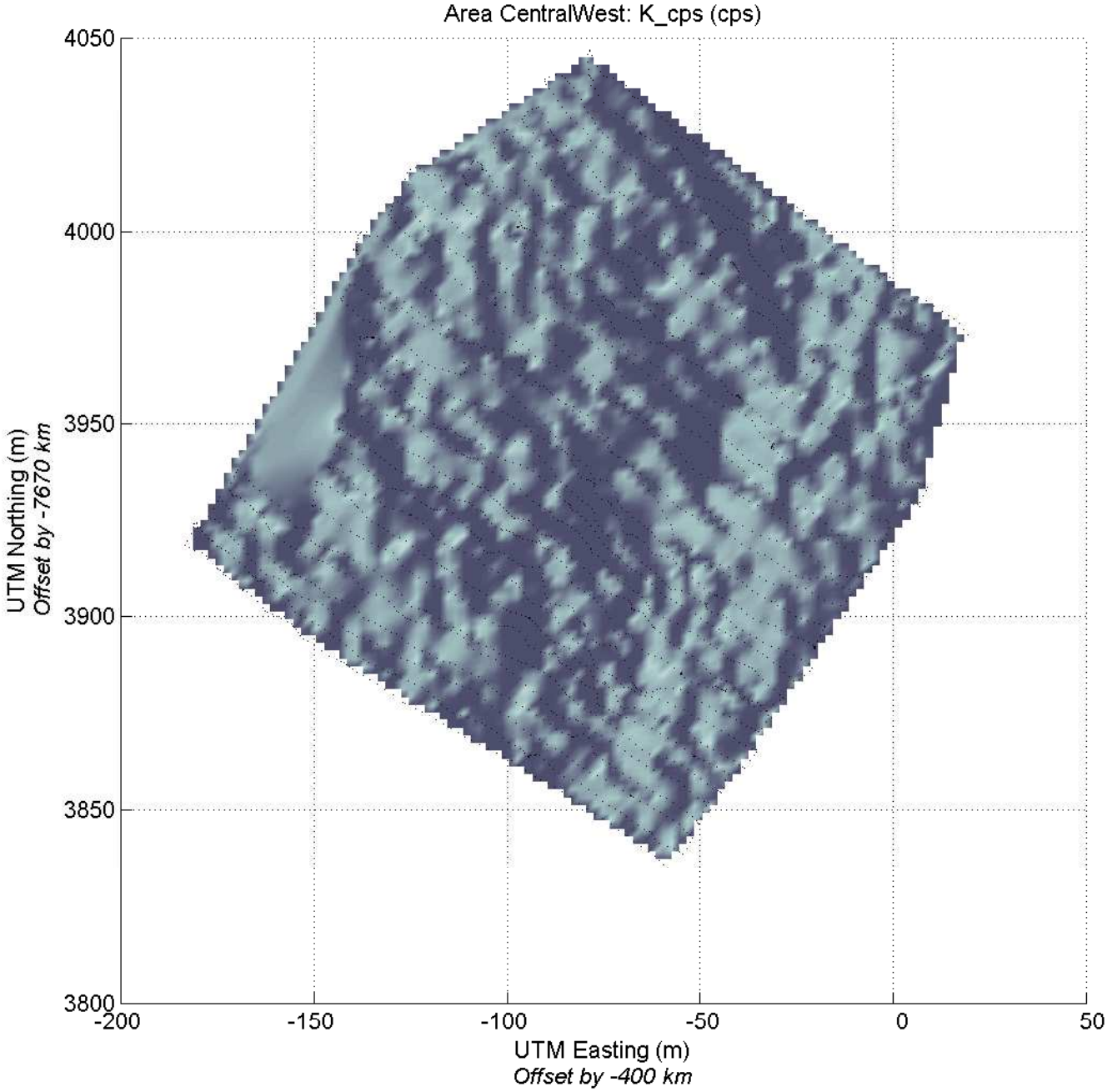
Area CentralWest: K_cps (cps)
4050
4000
3950
3900
3850
3800
UTM Northing (m)
Offset by -7670 km
-200
-150
-100
-50
0
50
UTM Easting (m)
Offset by -400 km

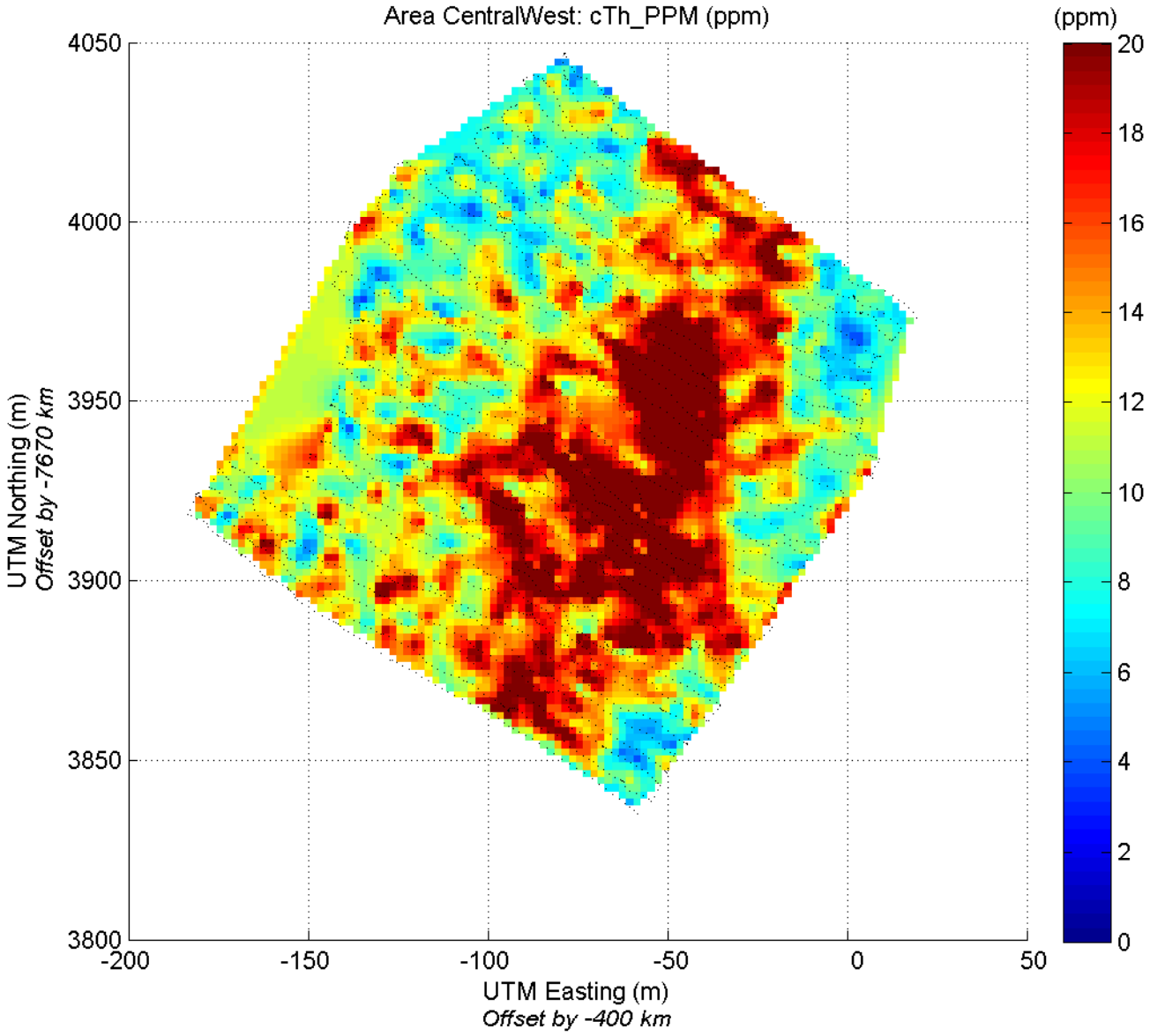
Area CentralWest: cTh_PPM (ppm)
(ppm)
4050
4000
3950
3900
3850
3800
UTM Northing (m)
Offset by -7670 km
-200
-150
-100
-50
0
50
UTM Easting (m)
Offset by -400 km
20
18
16
14
12
10
8
6
4
2
0

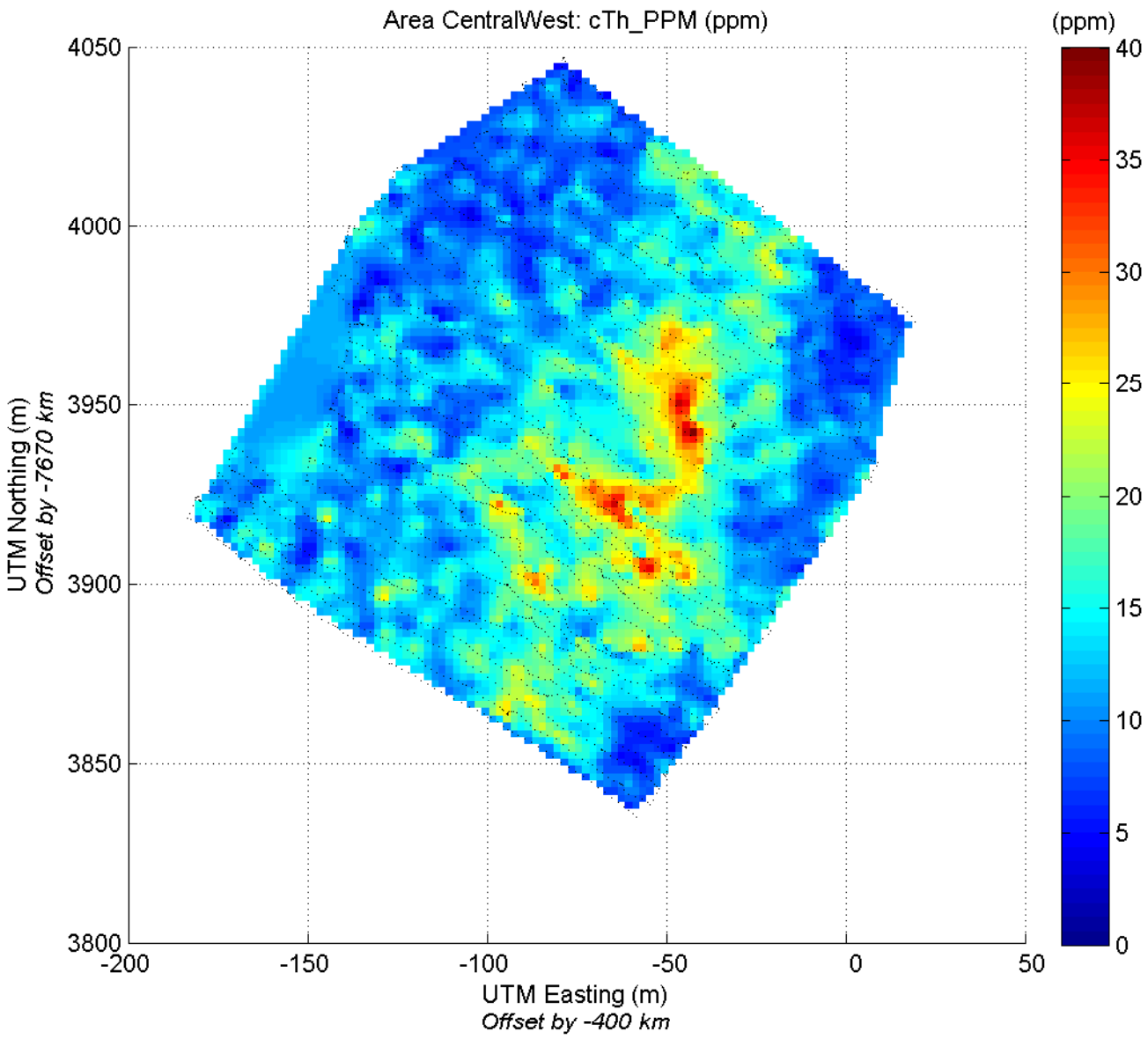
Area CentralWest: cTh_PPM (ppm)
(ppm)
4050
4000
3950
3900
3850
3800
UTM Northing (m)
Offset by -7670 km
-200
-150
-100
-50
0
50
UTM Easting (m)
Offset by -400 km
40
35
30
25
20
15
10
5
0

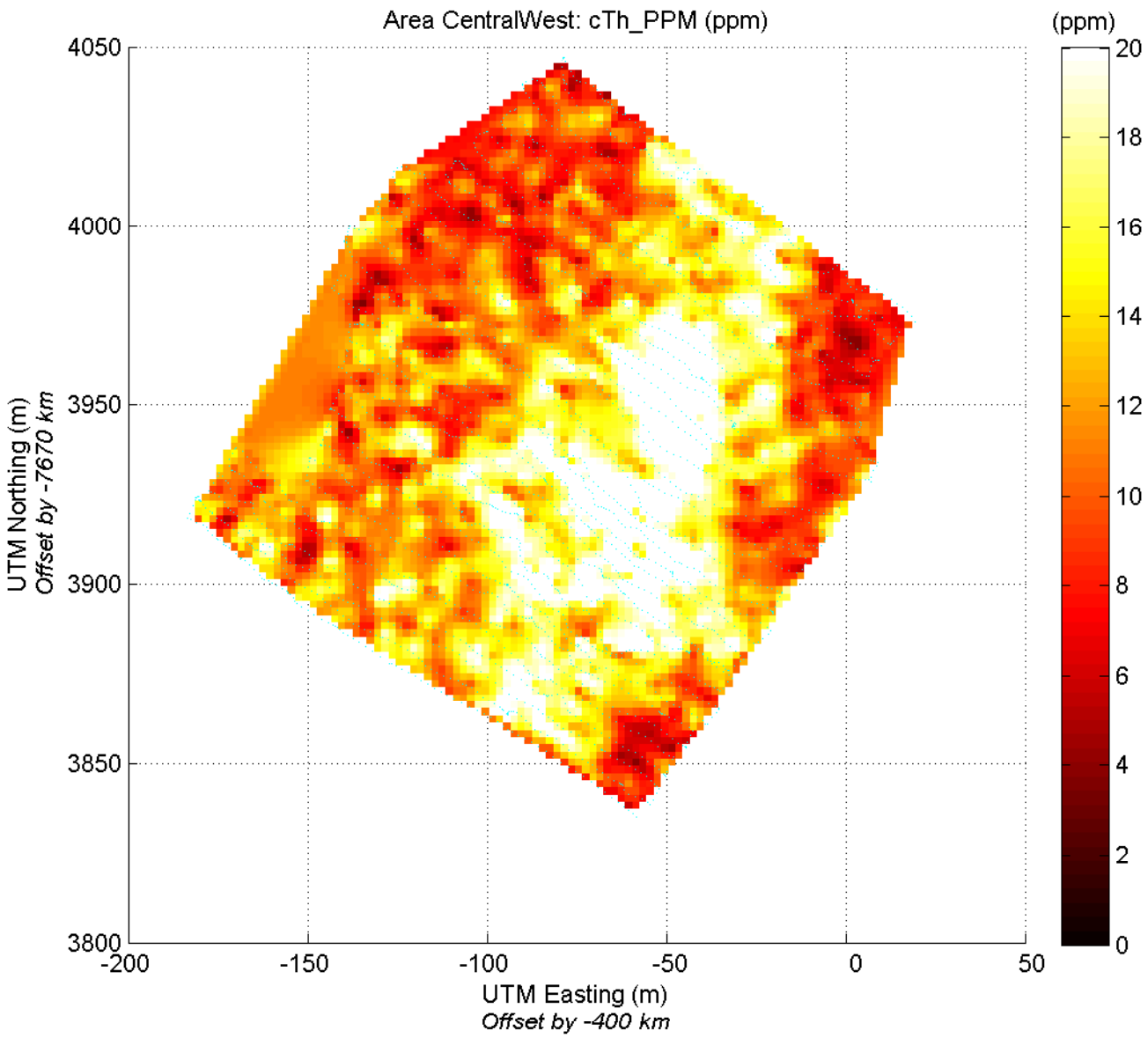
Area CentralWest: cTh_PPM (ppm)
(ppm)
4050
4000
3950
3900
3850
3800
UTM Northing (m)
Offset by -7670 km
-200
-150
-100
-50
0
50
UTM Easting (m)
Offset by -400 km
20
18
16
14
12
10
8
6
4
2
0

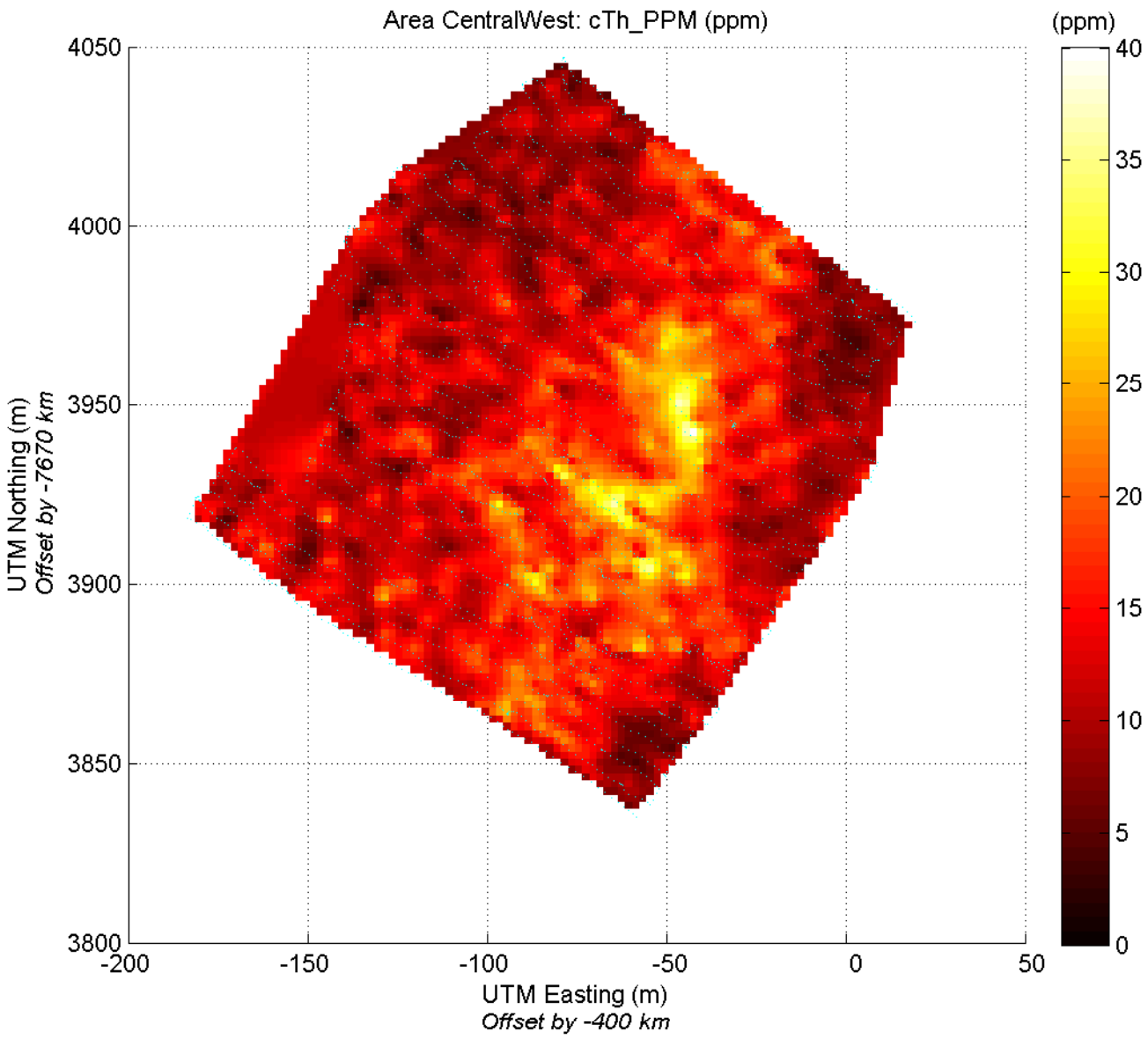
Area CentralWest: cTh_PPM (ppm)
(ppm)
4050
4000
3950
3900
3850
3800
UTM Northing (m)
Offset by -7670 km
-200
-150
-100
-50
0
50
UTM Easting (m)
Offset by -400 km
40
35
30
25
20
15
10
5
0

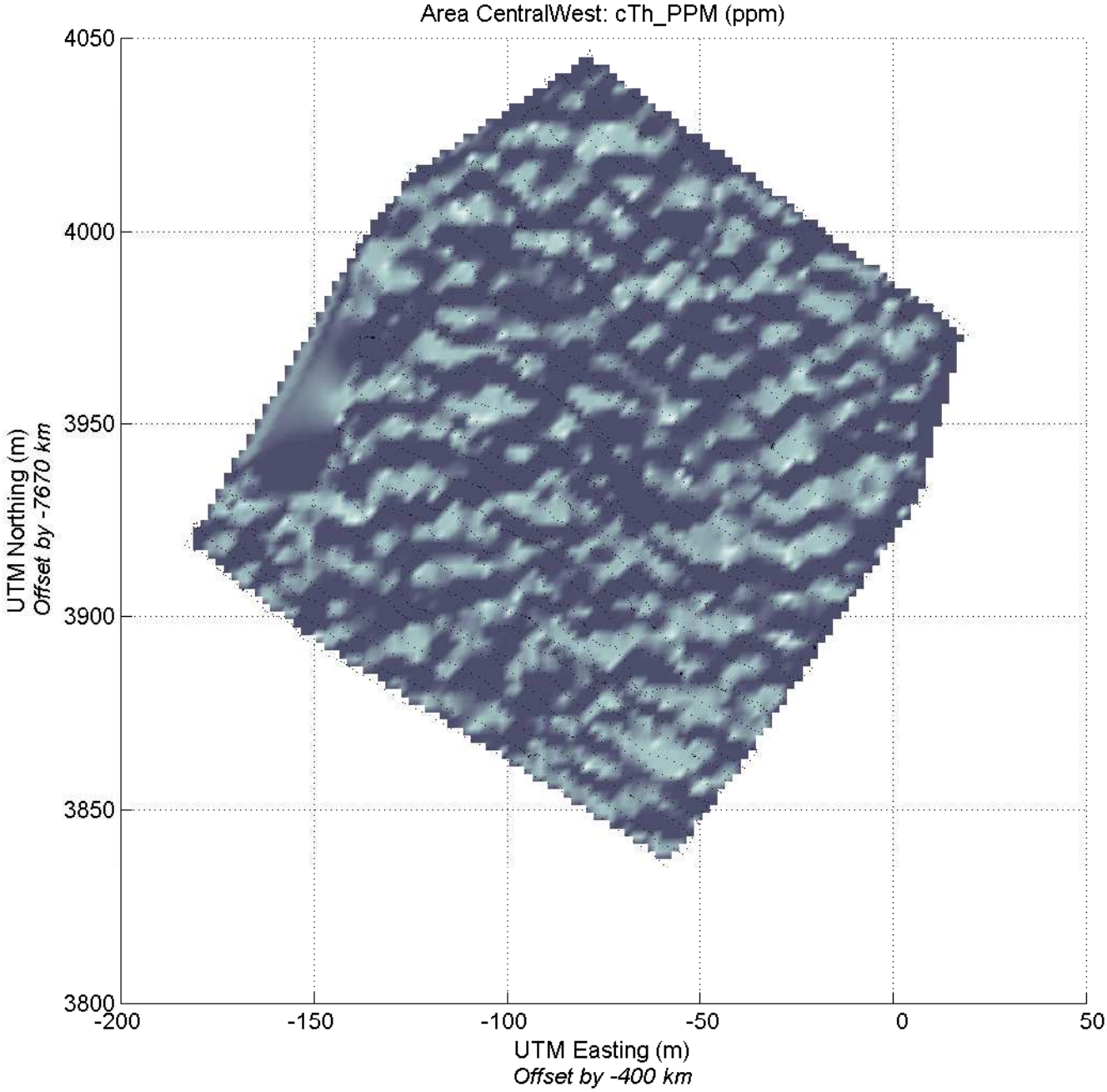
Area CentralWest: cTh_PPM (ppm)
4050
4000
3950
3900
3850
3800
UTM Northing (m)
Offset by -7670 km
-200
-150
-100
-50
0
50
UTM Easting (m)
Offset by -400 km

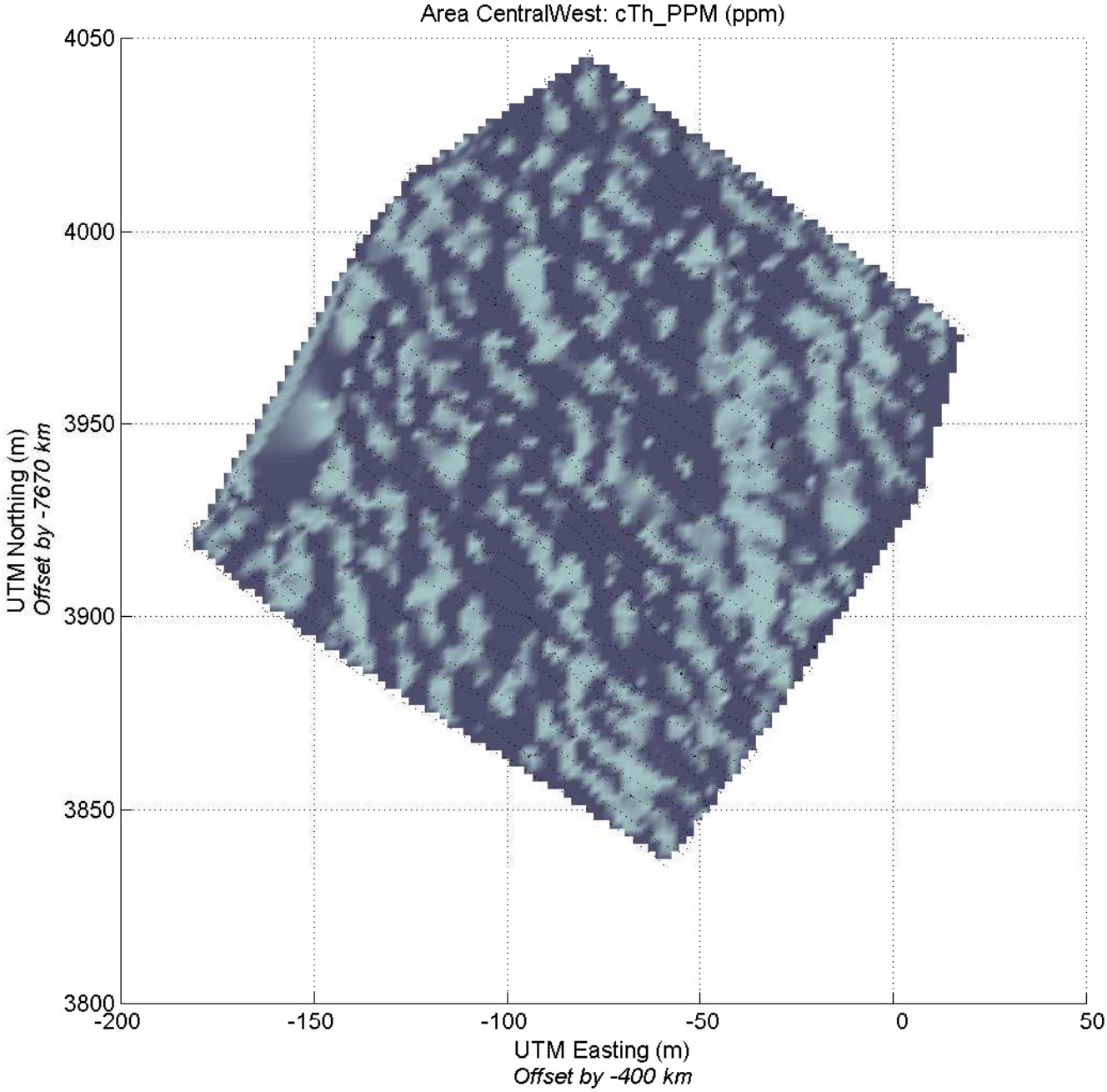
Area CentralWest: cTh_PPM (ppm)
4050
4000
3950
3900
3850
3800
UTM Northing (m)
Offset by -7670 km
-200
-150
-100
-50
0
50
UTM Easting (m)
Offset by -400 km

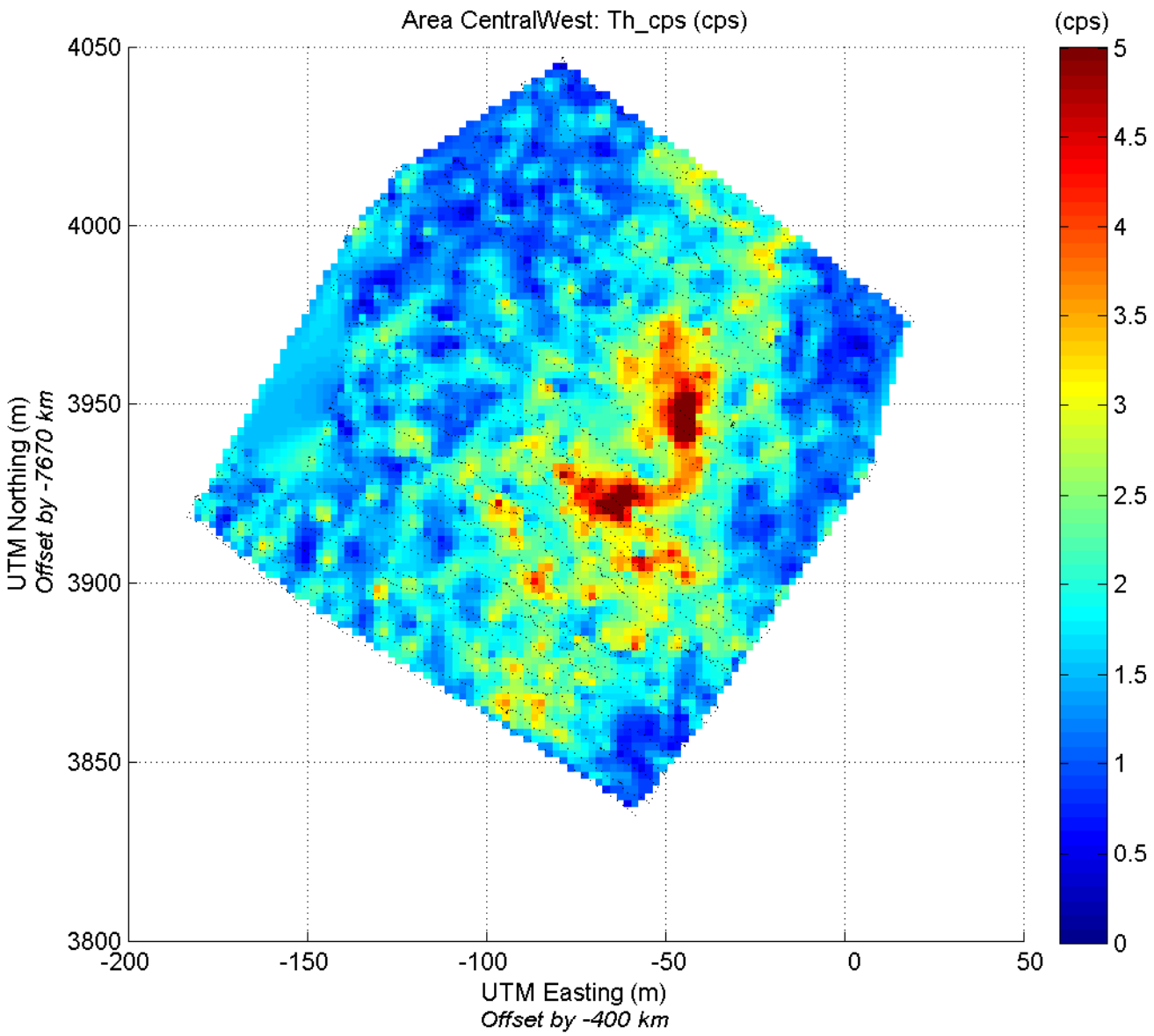
Area CentralWest: Th_cps (cps)
(cps)
4050
4000
3950
3900
3850
3800
UTM Northing (m)
Offset by -7670 km
-200
-150
-100
-50
0
50
UTM Easting (m)
Offset by -400 km
5
4.5
4
3.5
3
2.5
2
1.5
1
0.5
0

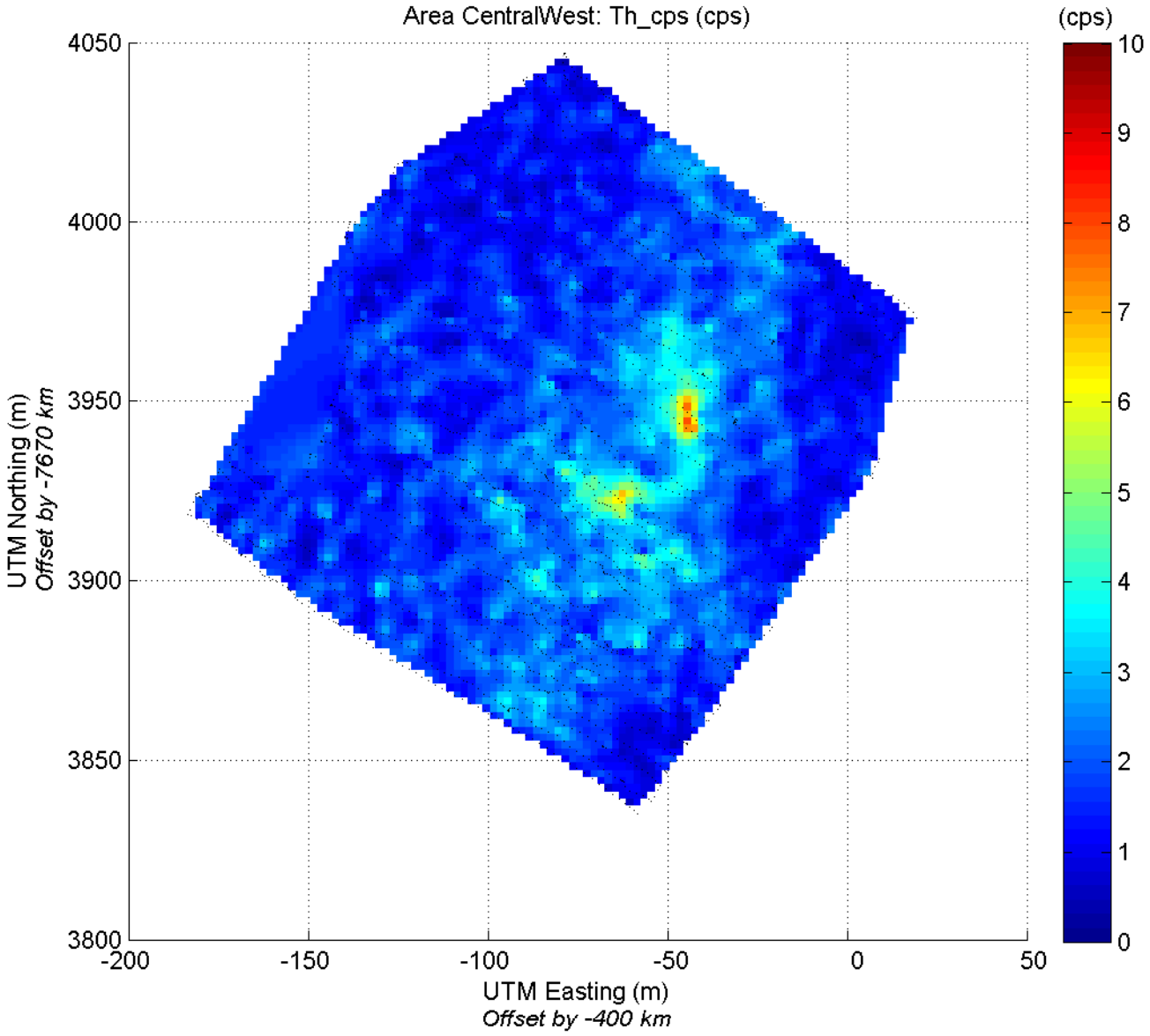
Area CentralWest: Th_cps (cps)
(cps)
4050
4000
3950
3900
3850
3800
UTM Northing (m)
Offset by -7670 km
-200
-150
-100
-50
0
50
UTM Easting (m)
Offset by -400 km
10
9
8
7
6
5
4
3
2
1
0

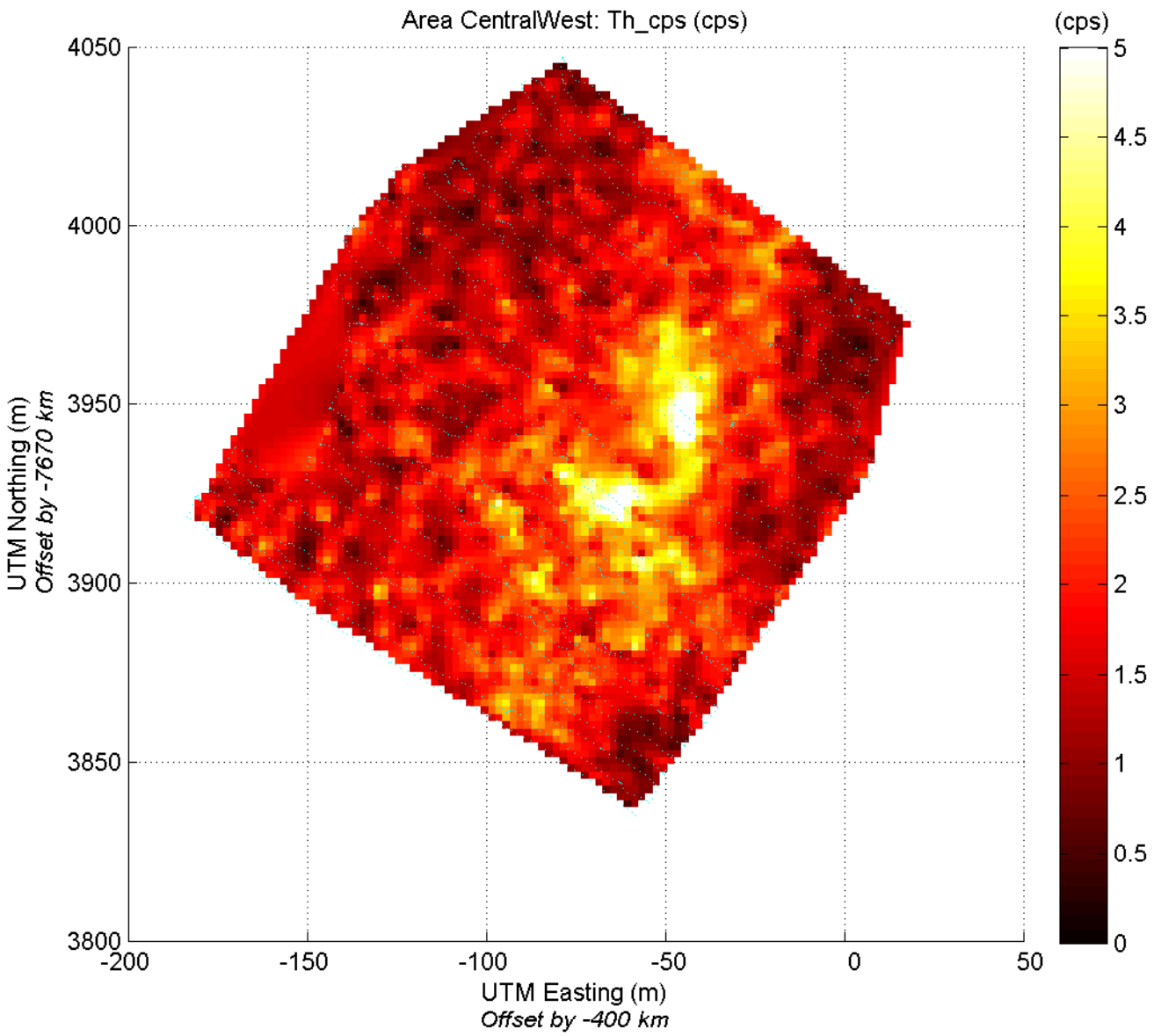
Area CentralWest: Th_cps (cps)
(cps)
4050
4000
3950
3900
3850
3800
UTM Northing (m)
Offset by -7670 km
-200
-150
-100
-50
0
50
UTM Easting (m)
Offset by -400 km
5
4.5
4
3.5
3
2.5
2
1.5
1
0.5
0

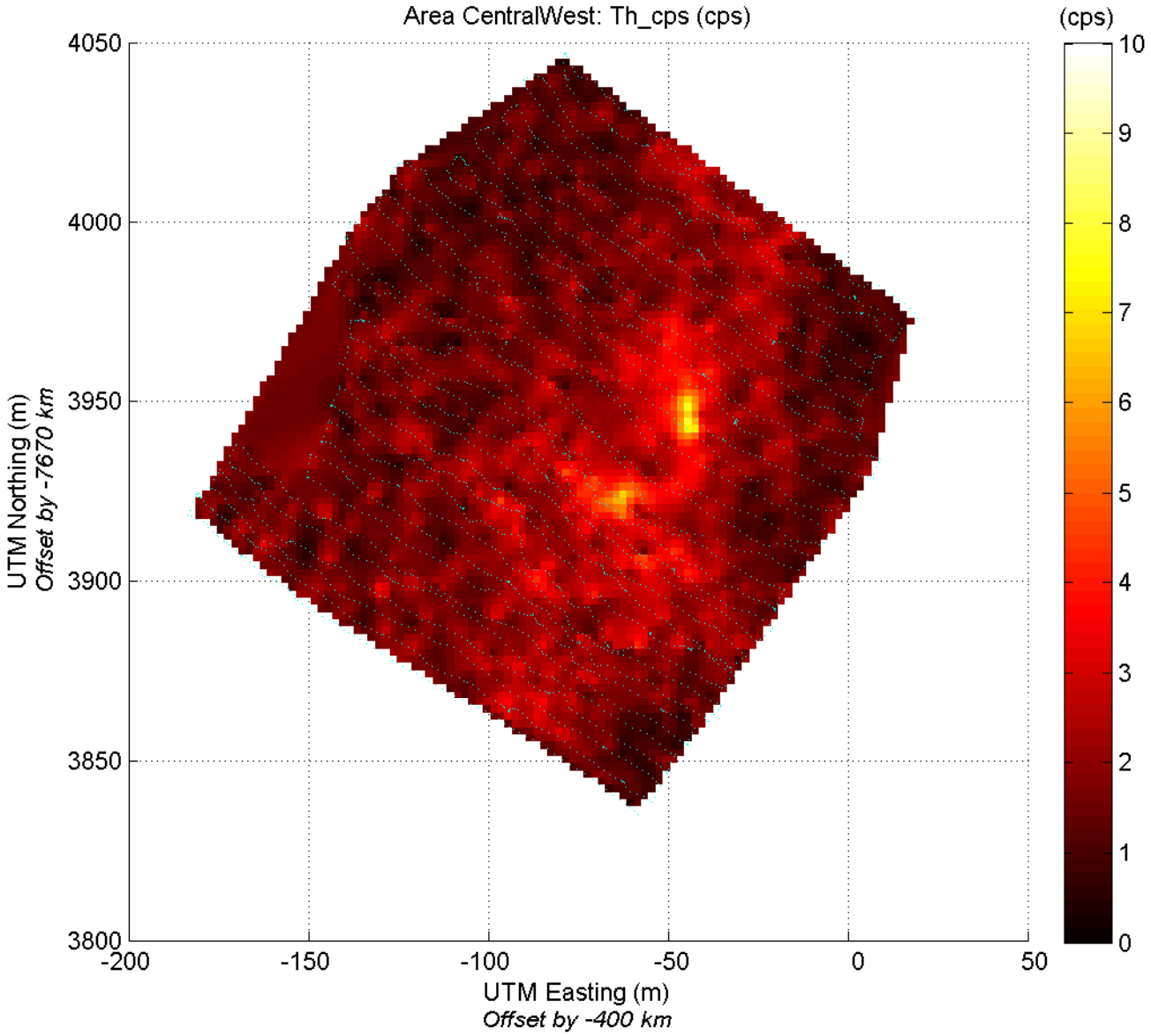
Area CentralWest: Th_cps (cps)
(cps)
10
9
8
7
6
5
4
3
2
1
0
4050
4000
3950
3900
3850
3800
UTM Northing (m)
Offset by -7670 km
-200
-150
-100
-50
0
50
UTM Easting (m)
Offset by -400 km

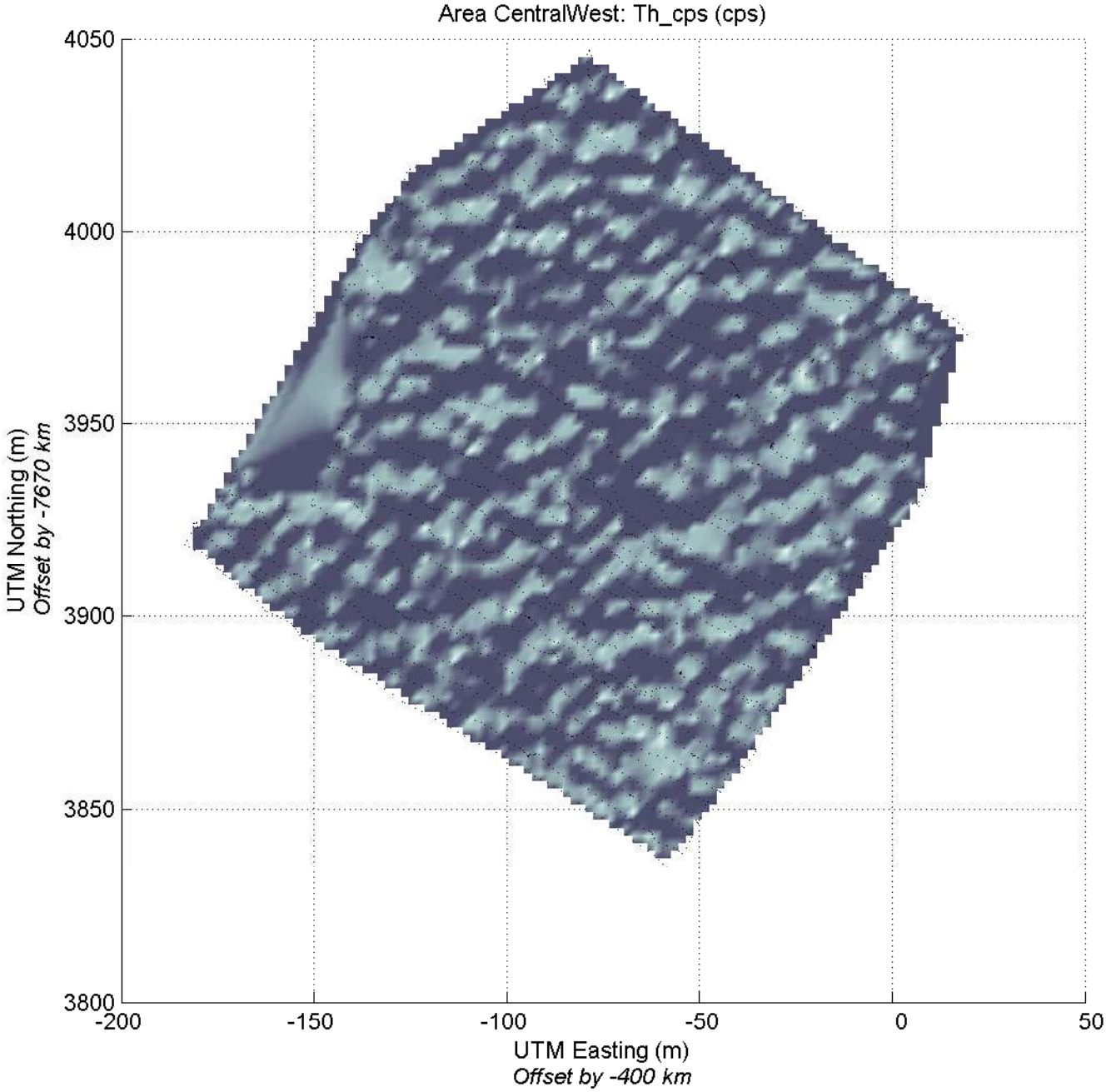
Area CentralWest: Th_cps (cps)
4050
4000
3950
3900
3850
3800
UTM Northing (m)
Offset by -7670 km
-200
-150
-100
-50
0
50
UTM Easting (m)
Offset by -400 km

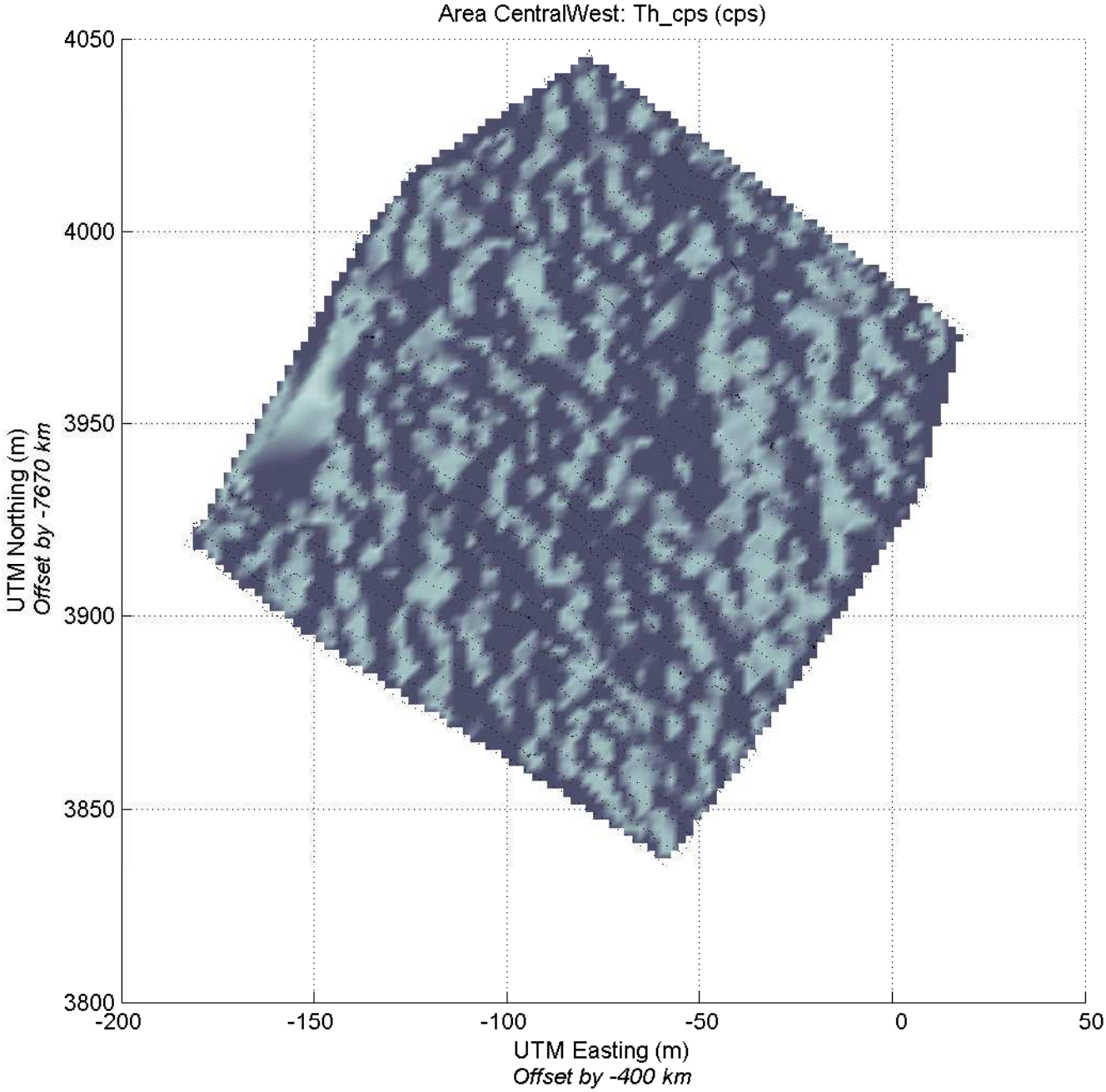
Area CentralWest: Th_cps (cps)
4050
4000
3950
3900
3850
3800
UTM Northing (m)
Offset by -7670 km
-200
-150
-100
-50
0
50
UTM Easting (m)
Offset by -400 km

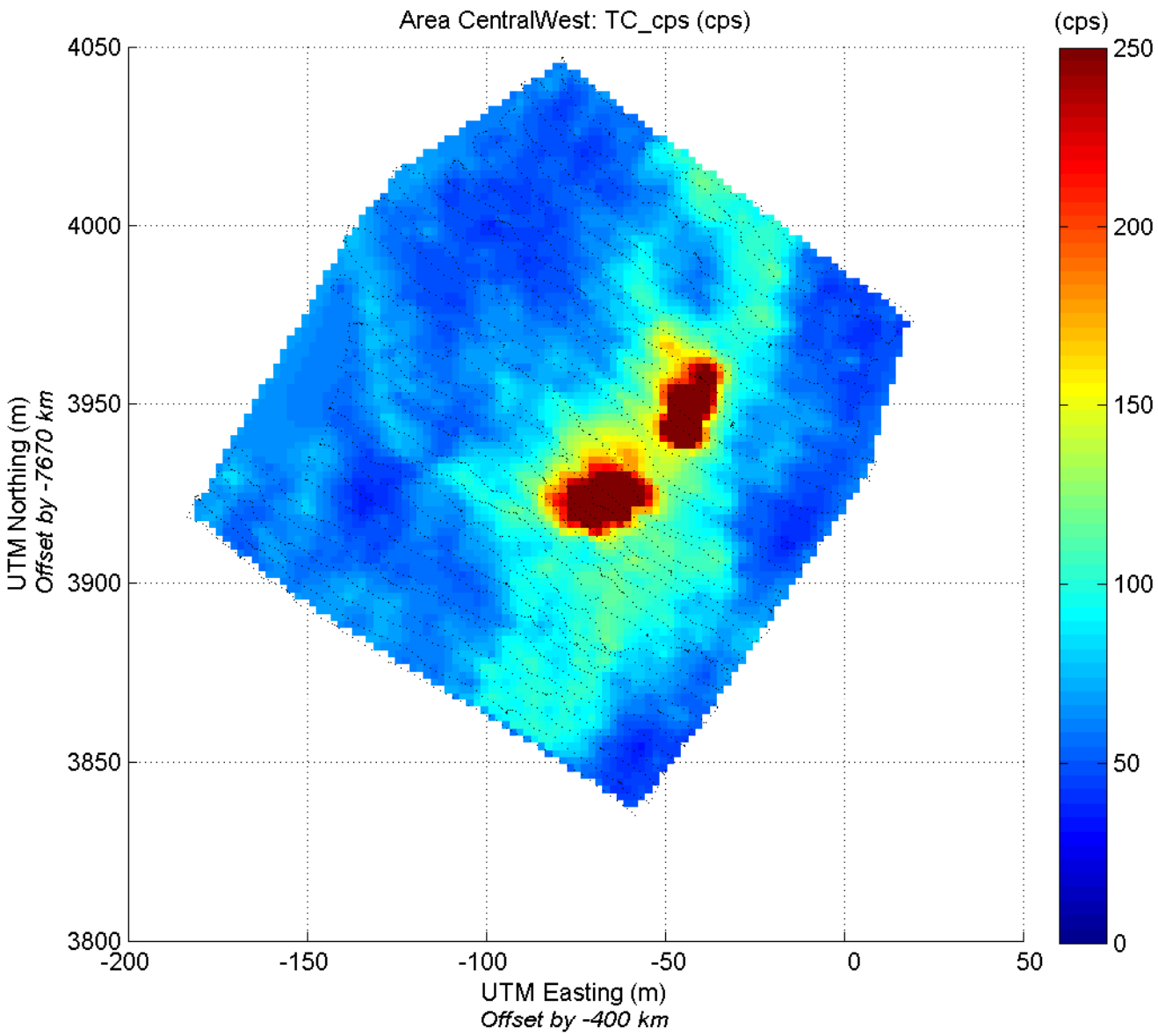
Area CentralWest: TC_cps (cps)
(cps)
250
200
150
100
50
0
4050
4000
3950
3900
3850
3800
UTM Northing (m)
Offset by -7670 km
-200
-150
-100
-50
0
50
UTM Easting (m)
Offset by -400 km

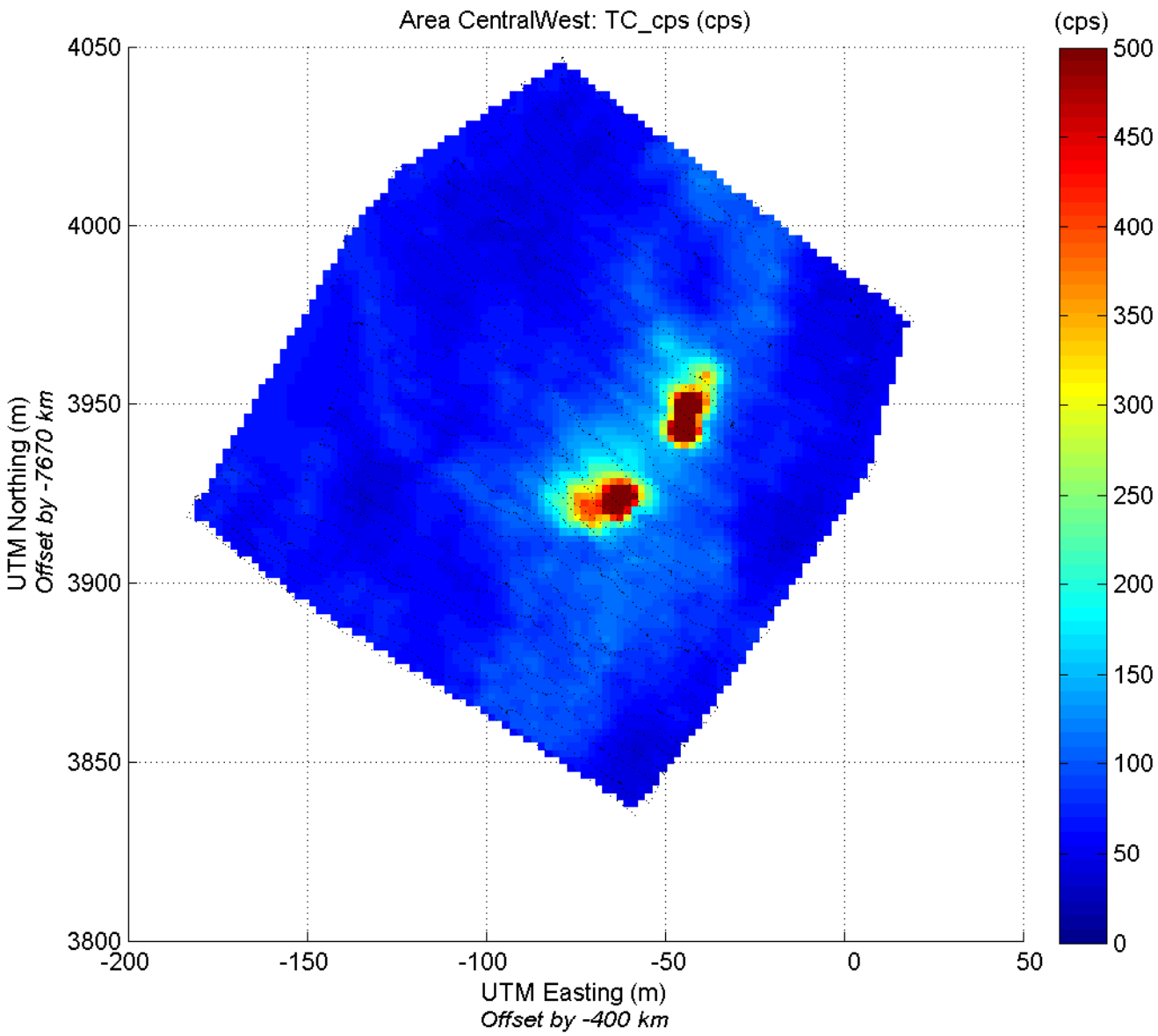
Area CentralWest: TC_cps (cps)
(cps)
500
450
400
350
300
250
200
150
100
50
0
4050
4000
3950
3900
3850
3800
-200
-150
-100
-50
0
50
UTM Northing (m)
Offset by -7670 km
UTM Easting (m)
Offset by -400 km

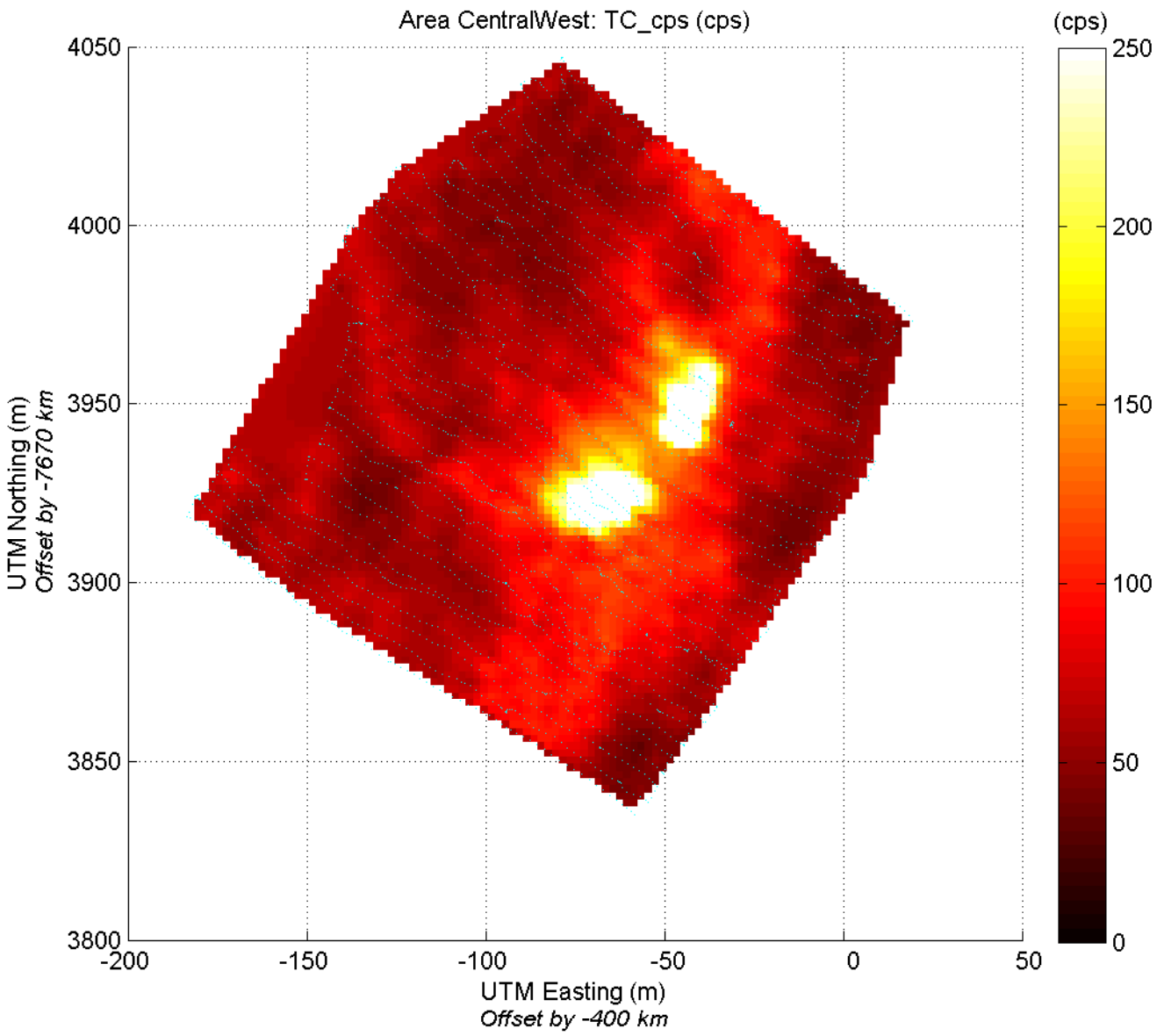
Area CentralWest: TC_cps (cps)
(cps)
250
200
150
100
50
0
4050
4000
3950
3900
3850
3800
-200
-150
-100
-50
0
50
UTM Northing (m)
Offset by -7670 km
UTM Easting (m)
Offset by -400 km

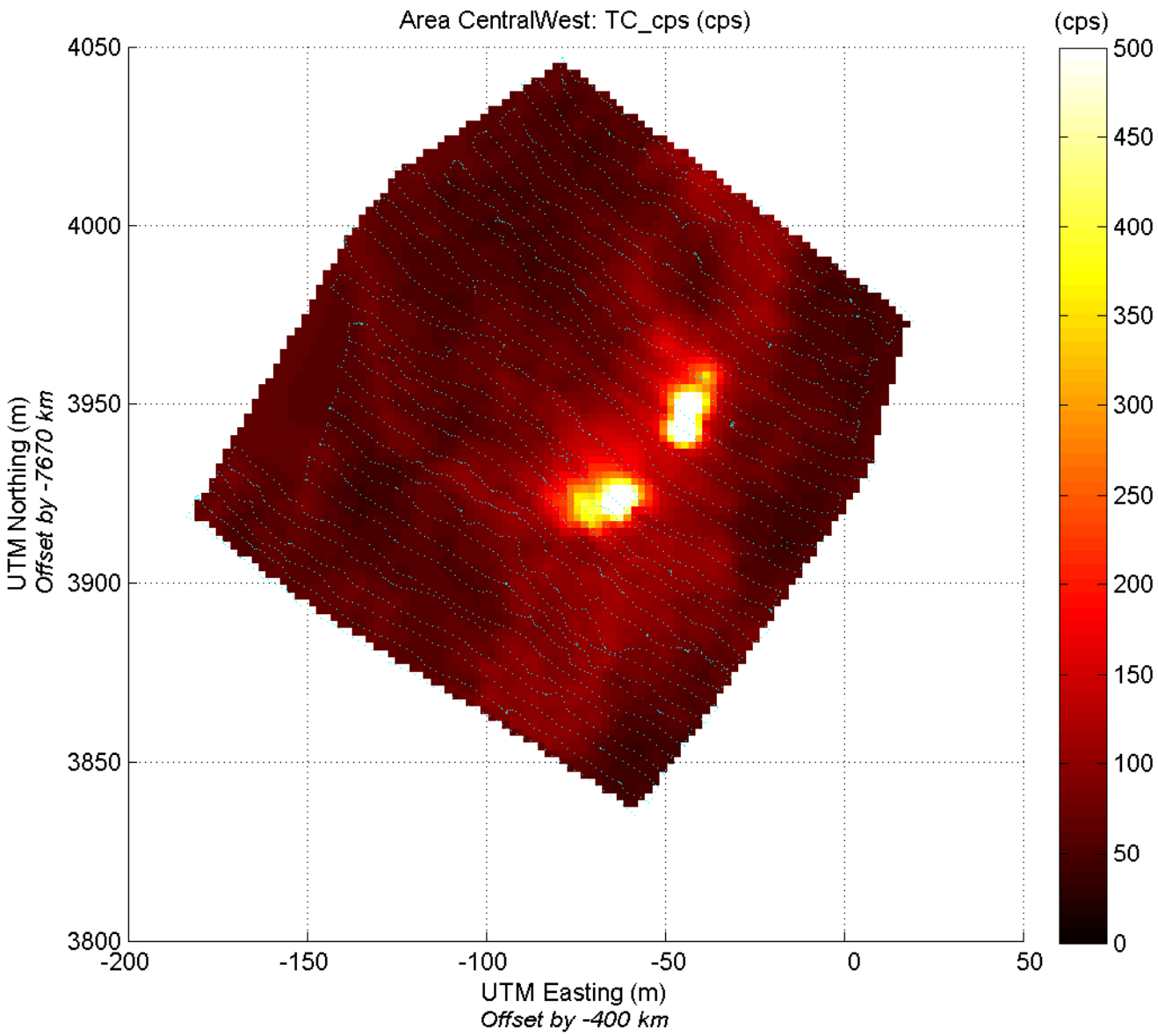
Area CentralWest: TC_cps (cps)
(cps)
500
450
400
350
300
250
200
150
100
50
0
4050
4000
3950
3900
3850
3800
-200
-150
-100
-50
0
50
UTM Northing (m)
Offset by -7670 km
UTM Easting (m)
Offset by -400 km

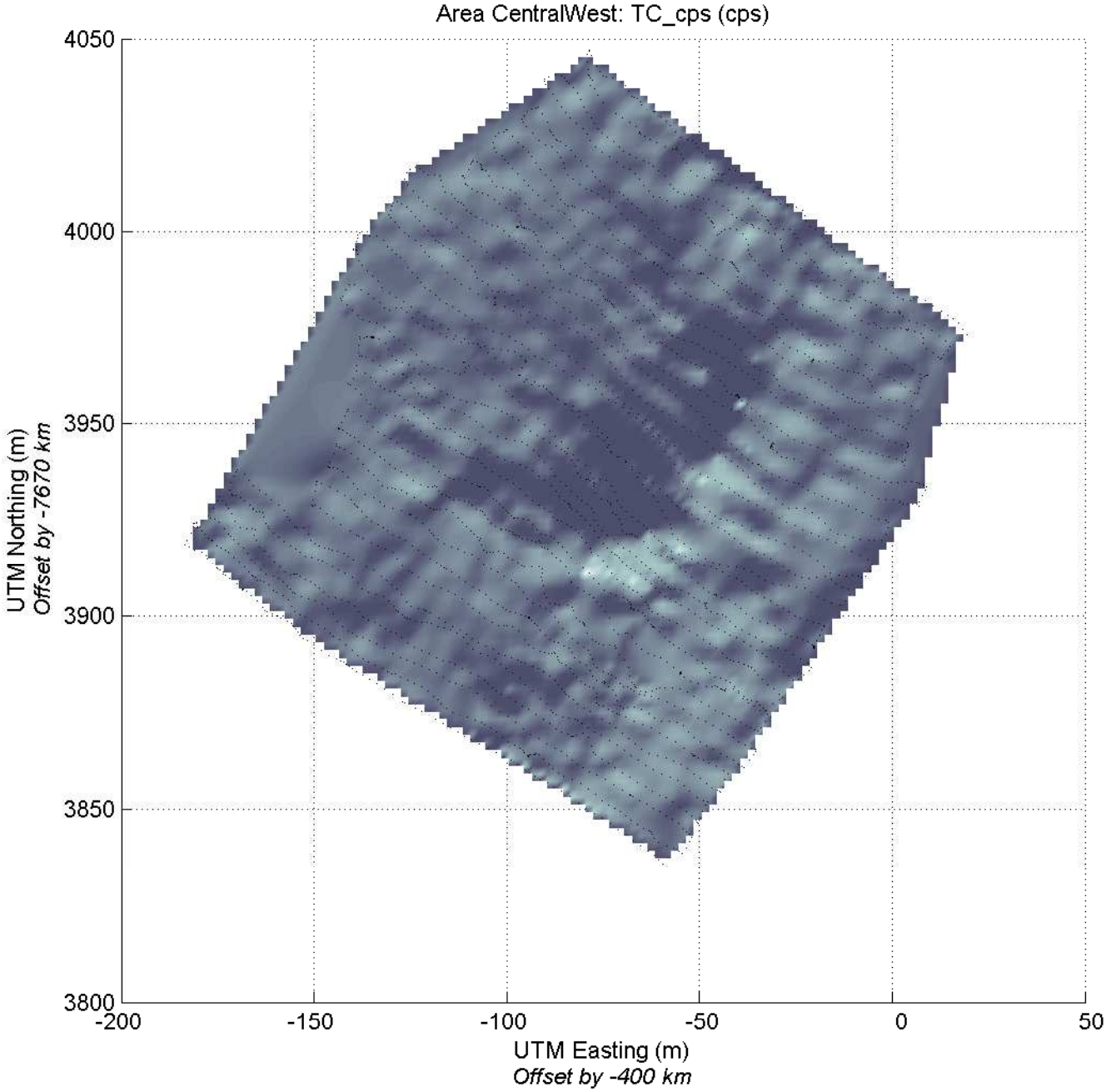
Area CentralWest: TC_cps (cps)
4050
4000
3950
3900
3850
3800
UTM Northing (m)
Offset by -7670 km
-200
-150
-100
-50
0
50
UTM Easting (m)
Offset by -400 km

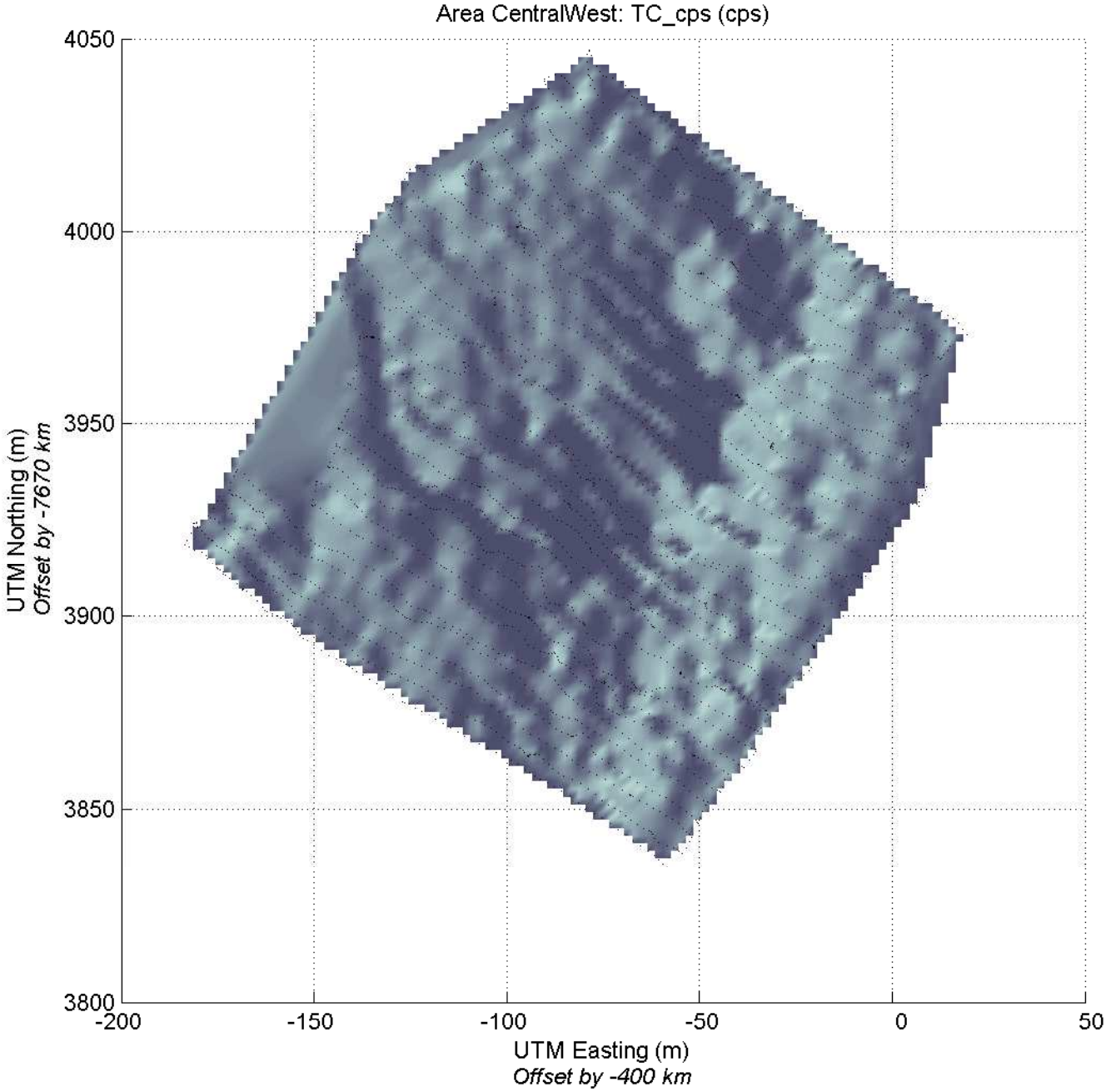
Area CentralWest: TC_cps (cps)
4050
4000
3950
3900
3850
3800
UTM Northing (m)
Offset by -7670 km
-200
-150
-100
-50
0
50
UTM Easting (m)
Offset by -400 km

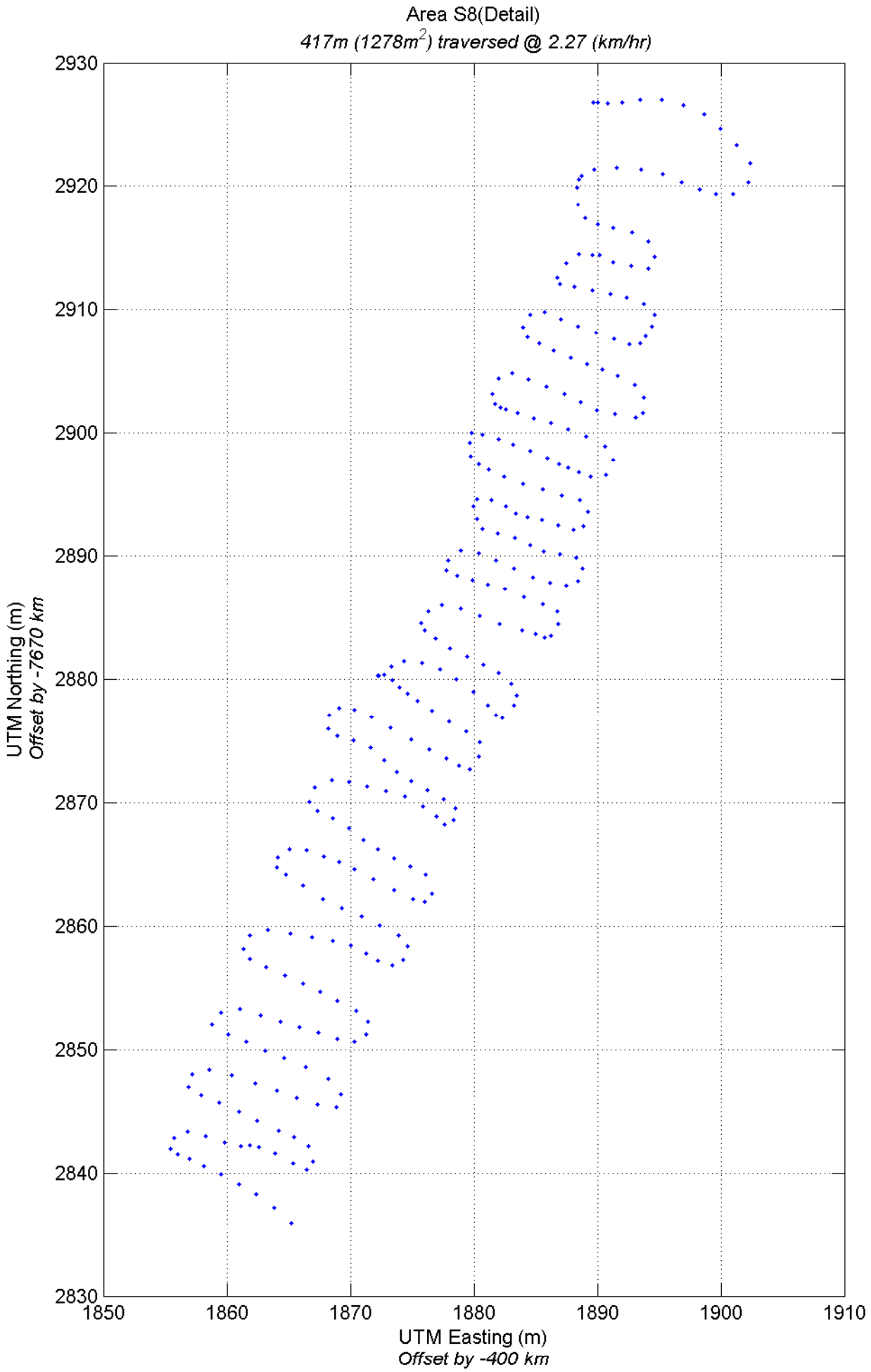
Area S8(Detail)
417m (1278m2) traversed @ 2.27 (km/hr)
2930
2920
2910
2900
2890
2880
2870
2860
2850
2840
2830
UTM Northing (m)
Offset by -7670 km
1850
1860
1870
1880
1890
1900
1910
UTM Easting (m)
Offset by -400 km

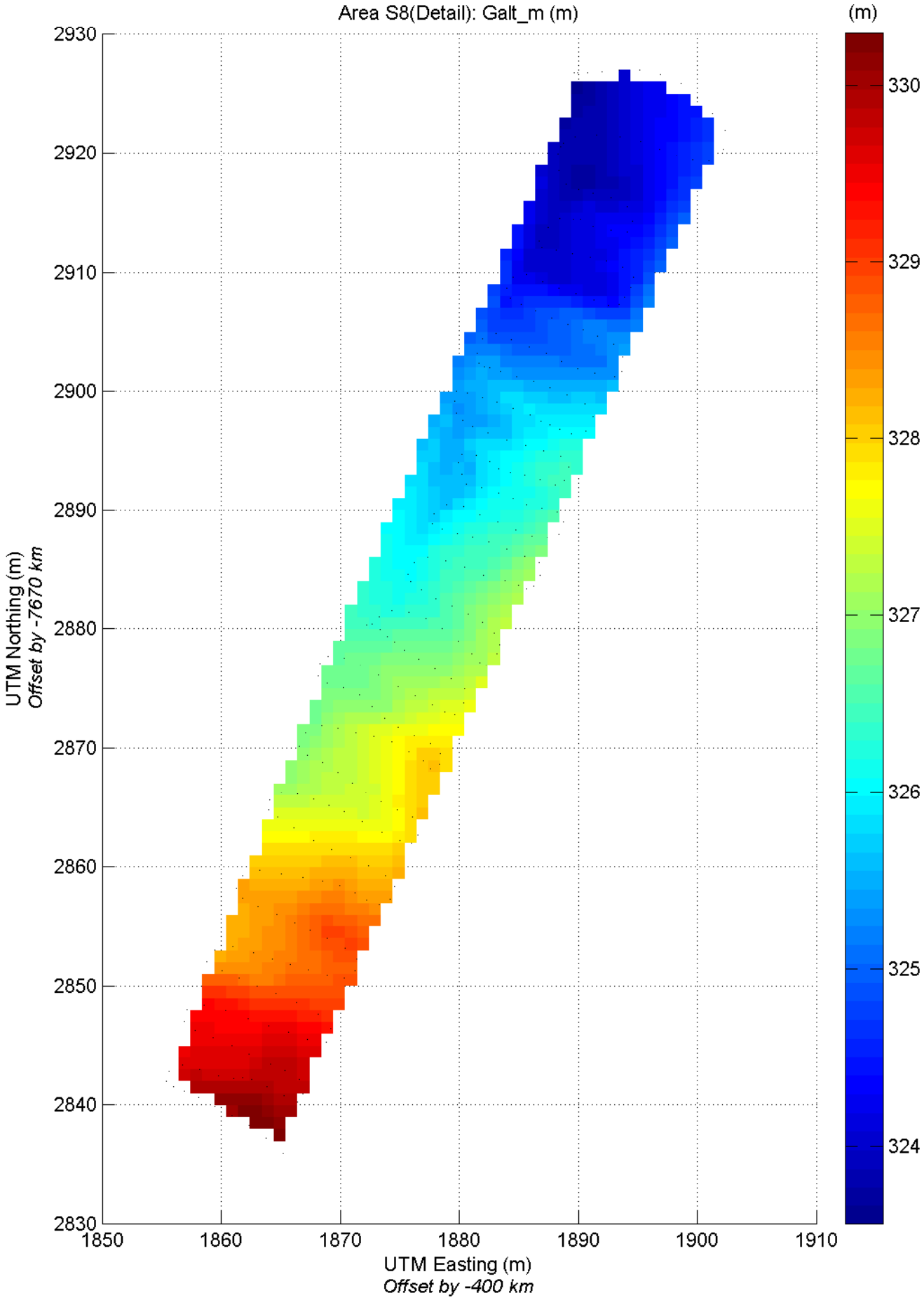
Area S8(Detail): Galt_m (m)
(m)
330
329
328
327
326
325
324
2930
2920
2910
2900
2890
2880
2870
2860
2850
2840
2830
UTM Northing (m)
Offset by -7670 km
1850
1860
1870
1880
1890
1900
1910
UTM Easting (m)
Offset by -400 km

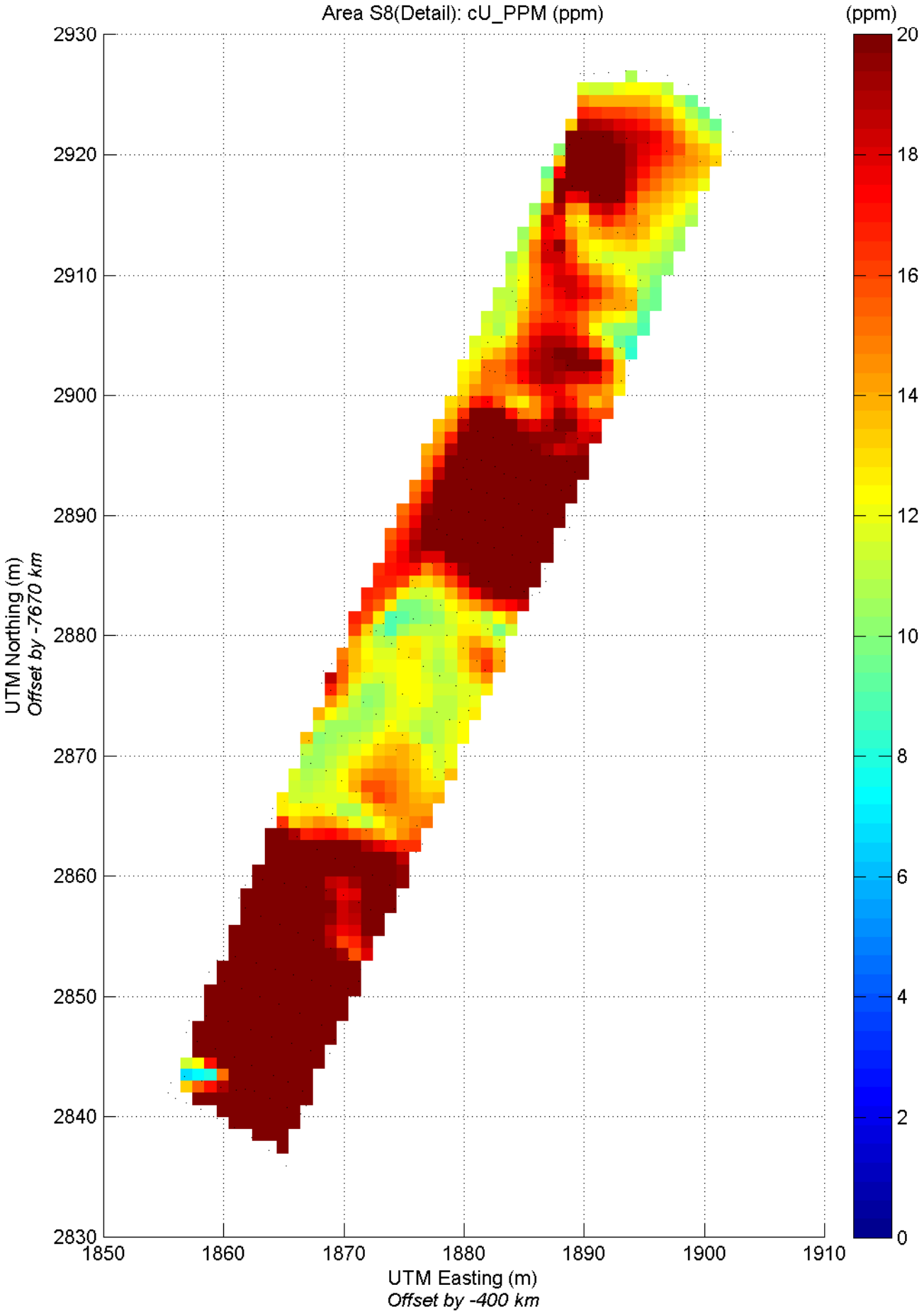
Area S8(Detail): cU_PPM (ppm)
(ppm)
2930
2920
2910
2900
2890
2880
2870
2860
2850
2840
2830
UTM Northing (m)
Offset by -7670 km
1850
1860
1870
1880
1890
1900
1910
UTM Easting (m)
Offset by -400 km
20
18
16
14
12
10
8
6
4
2
0

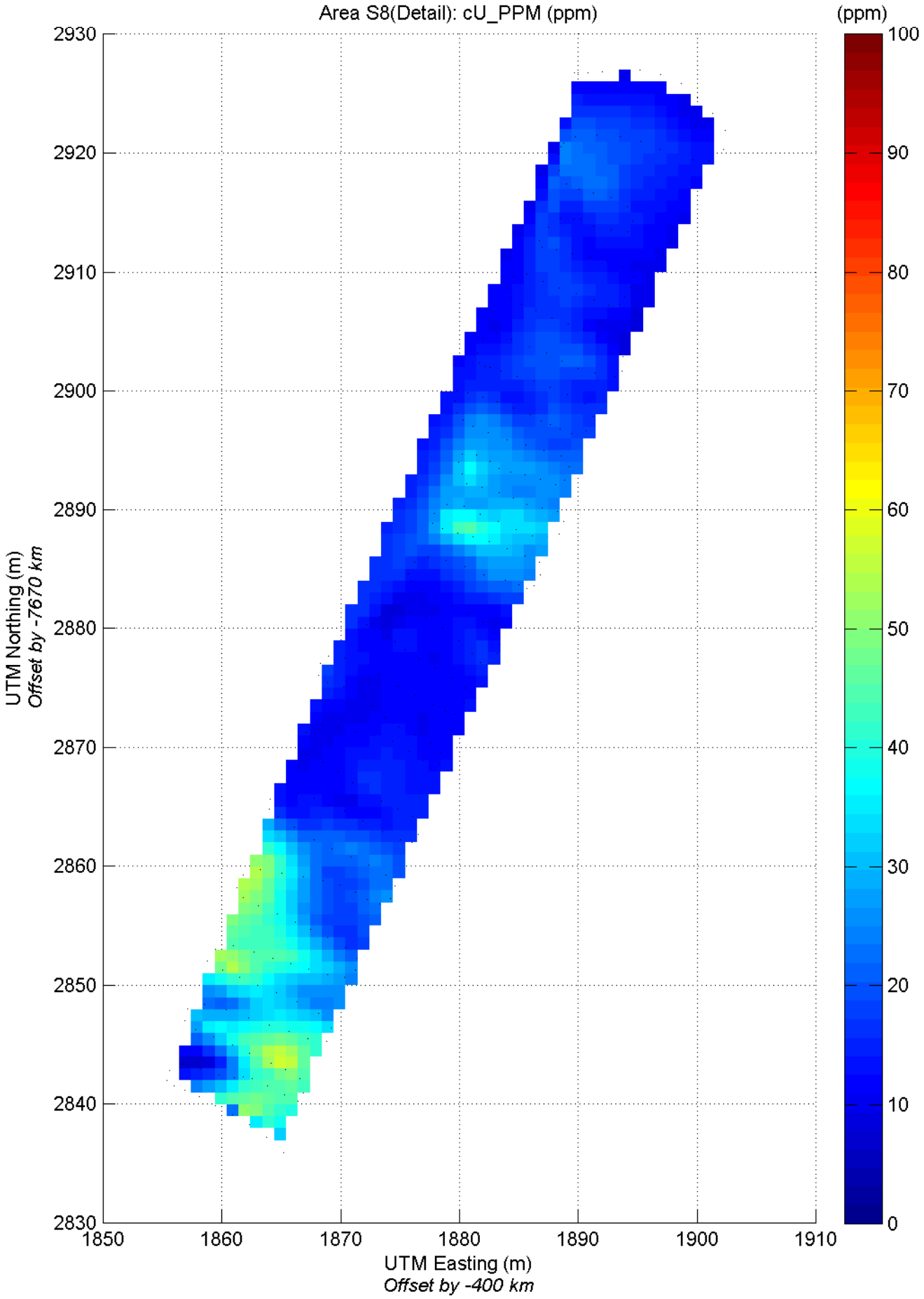
Area S8(Detail): cU_PPM (ppm)
(ppm)
100
90
80
70
60
50
40
30
20
10
0
2930
2920
2910
2900
2890
2880
2870
2860
2850
2840
2830
UTM Northing (m)
Offset by -7670 km
1850
1860
1870
1880
1890
1900
1910
UTM Easting (m)
Offset by -400 km

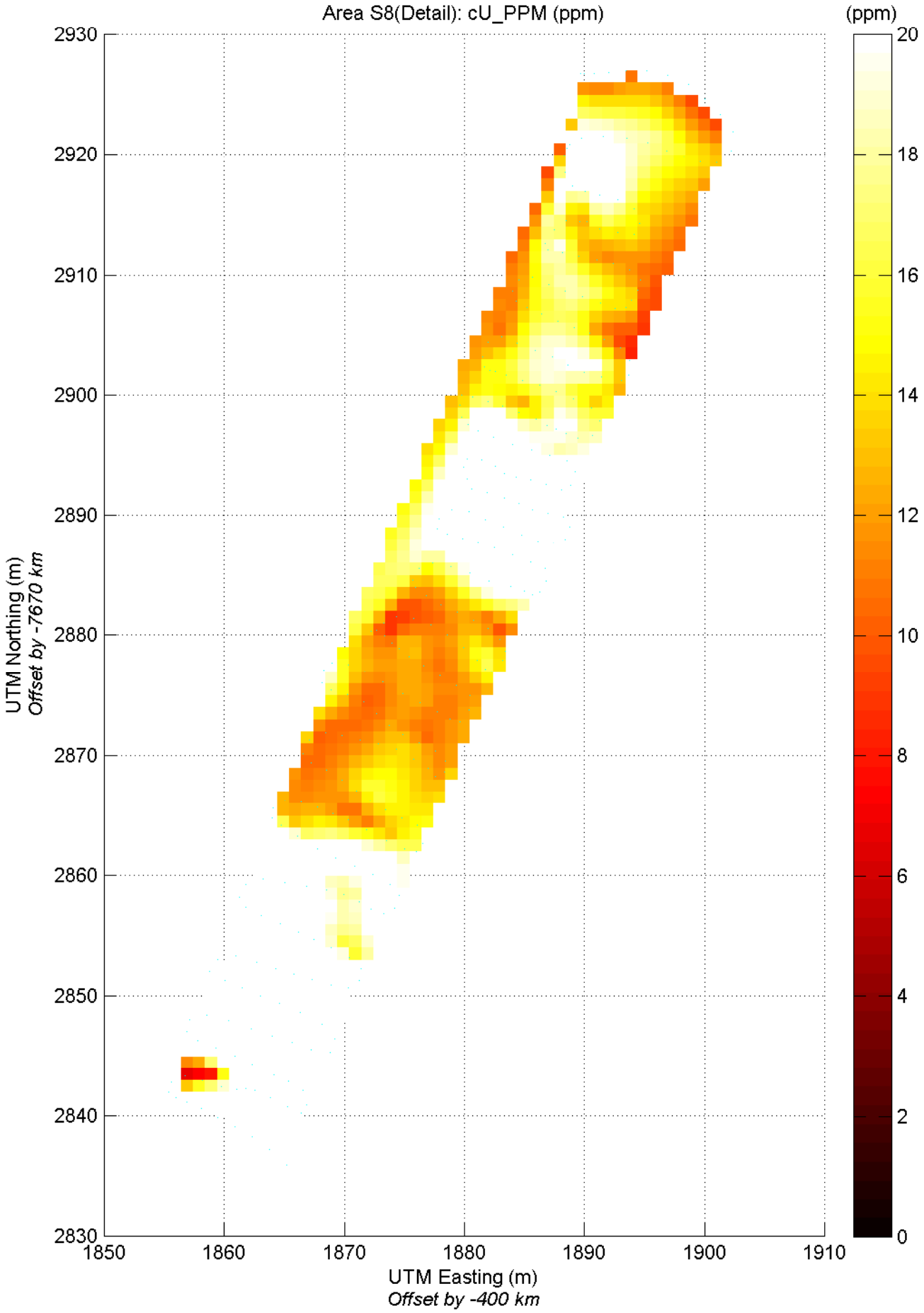
Area S8(Detail): cU_PPM (ppm)
(ppm)
2930
2920
2910
2900
2890
2880
2870
2860
2850
2840
2830
UTM Northing (m)
Offset by -7670 km
1850
1860
1870
1880
1890
1900
1910
UTM Easting (m)
Offset by -400 km
20
18
16
14
12
10
8
6
4
2
0

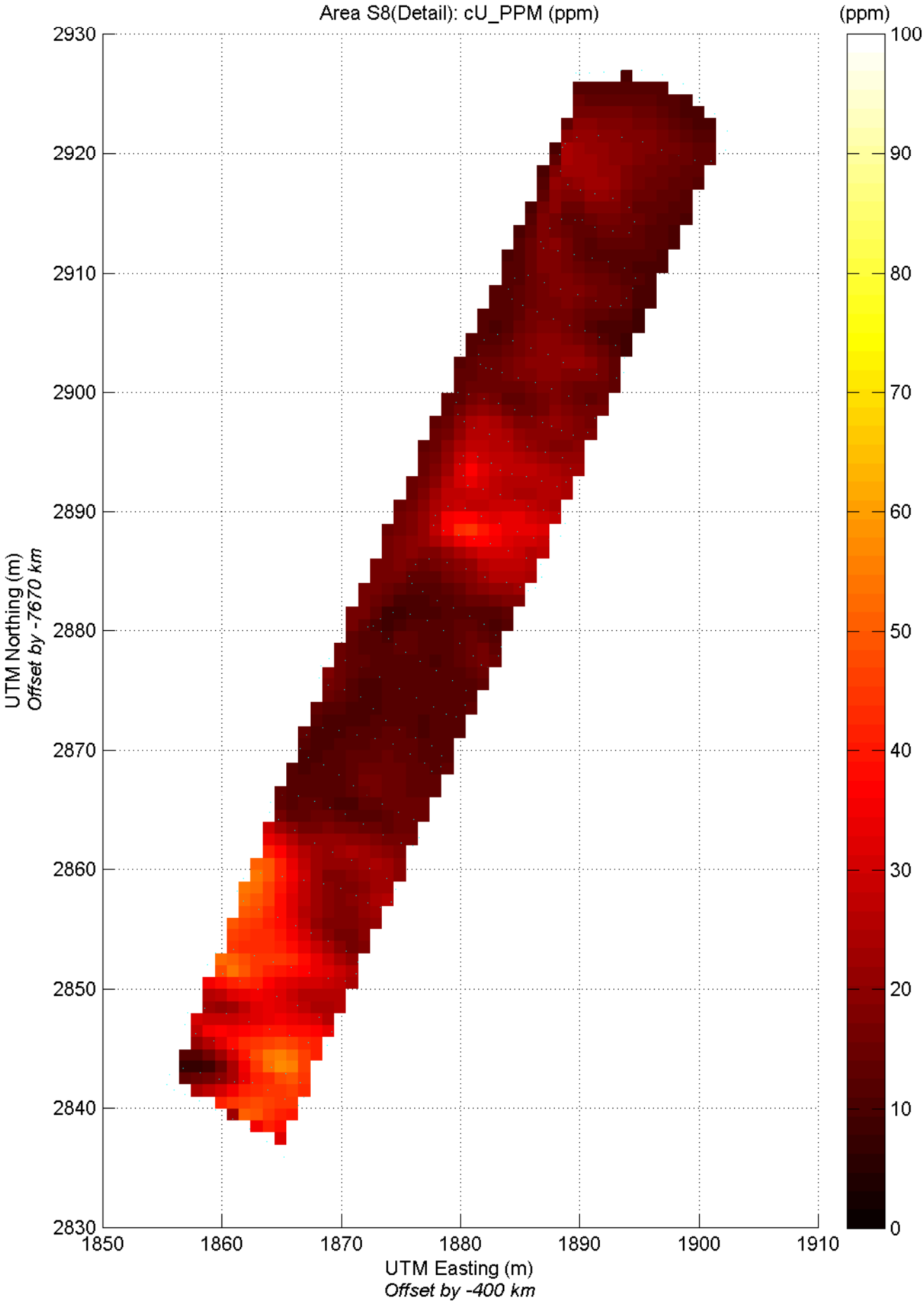
Area S8(Detail): cU_PPM (ppm)
(ppm)
100
90
80
70
60
50
40
30
20
10
0
2930
2920
2910
2900
2890
2880
2870
2860
2850
2840
2830
UTM Northing (m)
Offset by -7670 km
1850
1860
1870
1880
1890
1900
1910
UTM Easting (m)
Offset by -400 km

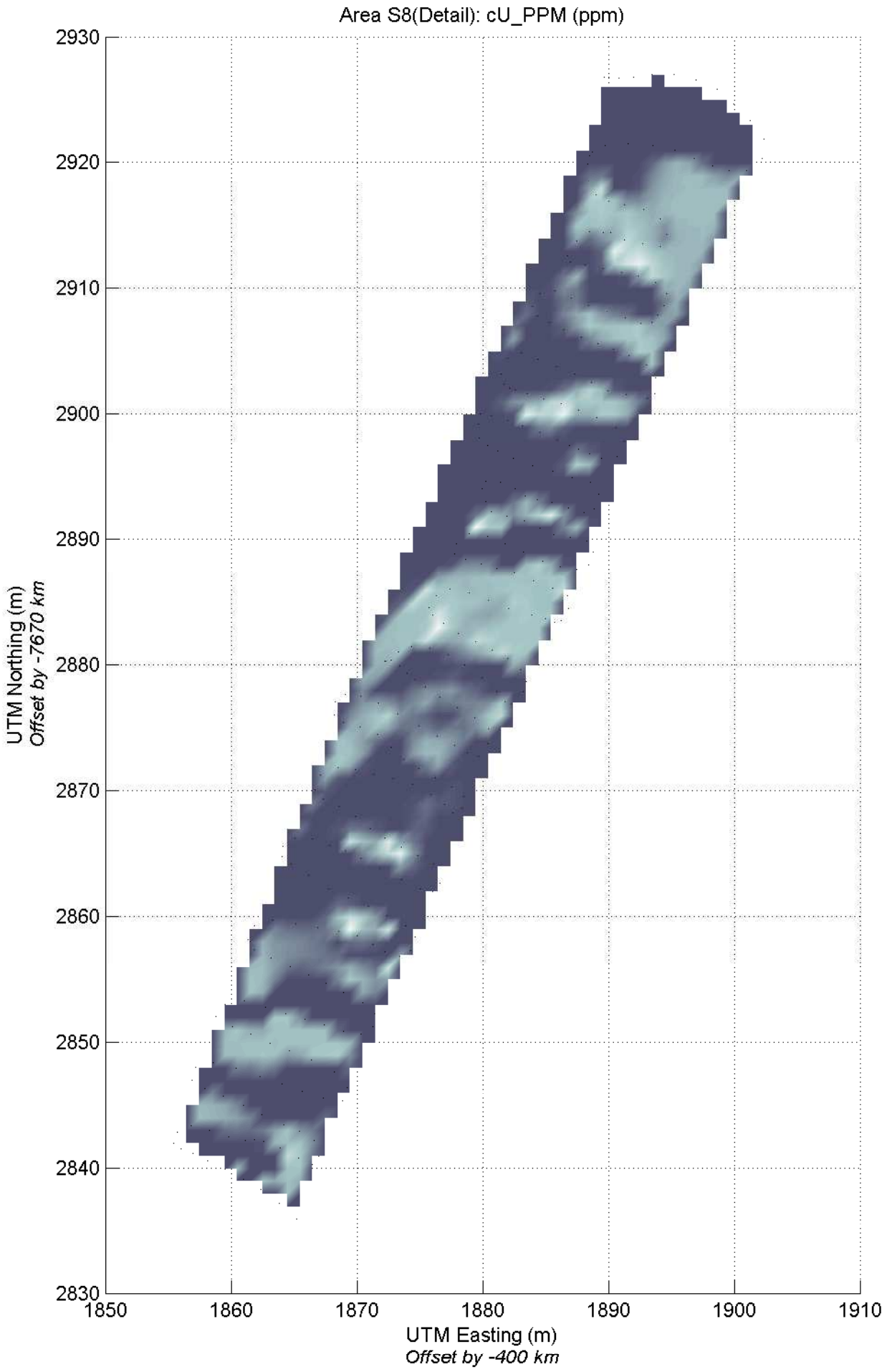
Area S8(Detail): cU_PPM (ppm)
2930
2920
2910
2900
2890
2880
2870
2860
2850
2840
2830
UTM Northing (m)
Offset by -7670 km
1850
1860
1870
1880
1890
1900
1910
UTM Easting (m)
Offset by -400 km

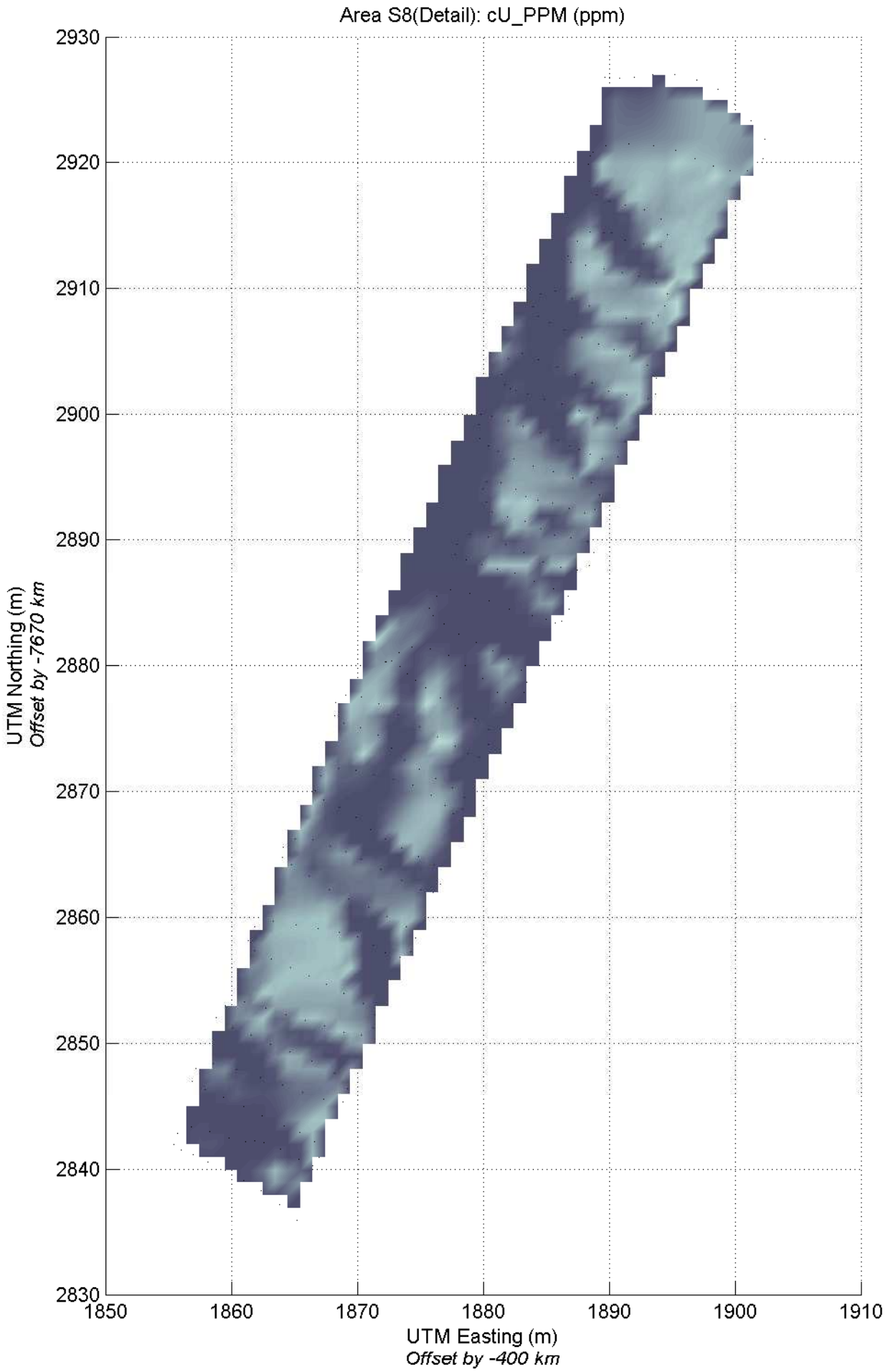
Area S8(Detail): cU_PPM (ppm)
2930
2920
2910
2900
2890
2880
2870
2860
2850
2840
2830
UTM Northing (m)
Offset by -7670 km
1850
1860
1870
1880
1890
1900
1910
UTM Easting (m)
Offset by -400 km

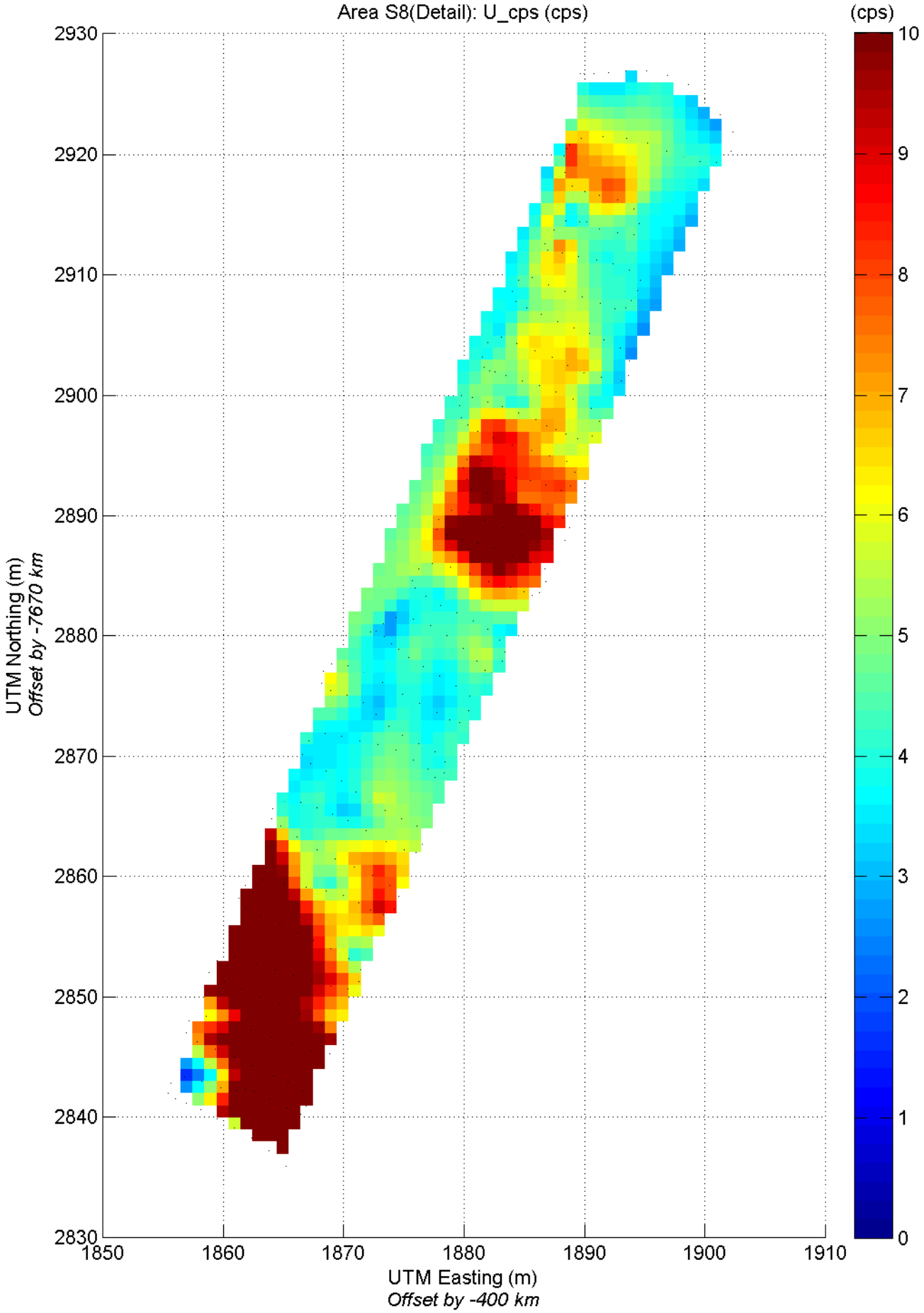
Area S8(Detail): U_cps (cps)
(cps)
10
9
8
7
6
5
4
3
2
1
0
2930
2920
2910
2900
2890
2880
2870
2860
2850
2840
2830
1850
1860
1870
1880
1890
1900
1910
UTM Northing (m)
Offset by -7670 km
UTM Easting (m)
Offset by -400 km

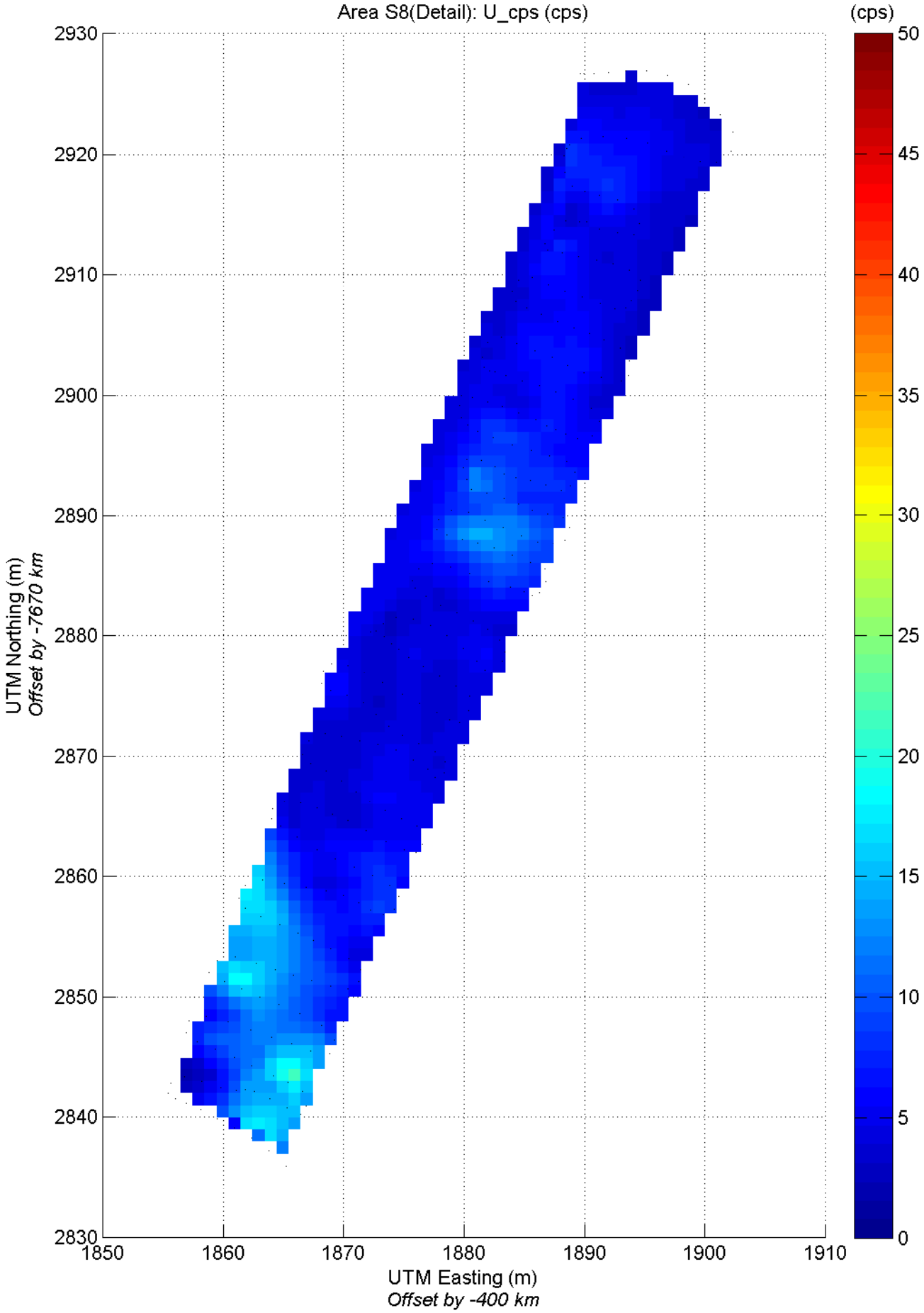
Area S8(Detail): U_cps (cps)
(cps)
50
45
40
35
30
25
20
15
10
5
0
2930
2920
2910
2900
2890
2880
2870
2860
2850
2840
2830
UTM Northing (m)
Offset by -7670 km
1850
1860
1870
1880
1890
1900
1910
UTM Easting (m)
Offset by -400 km

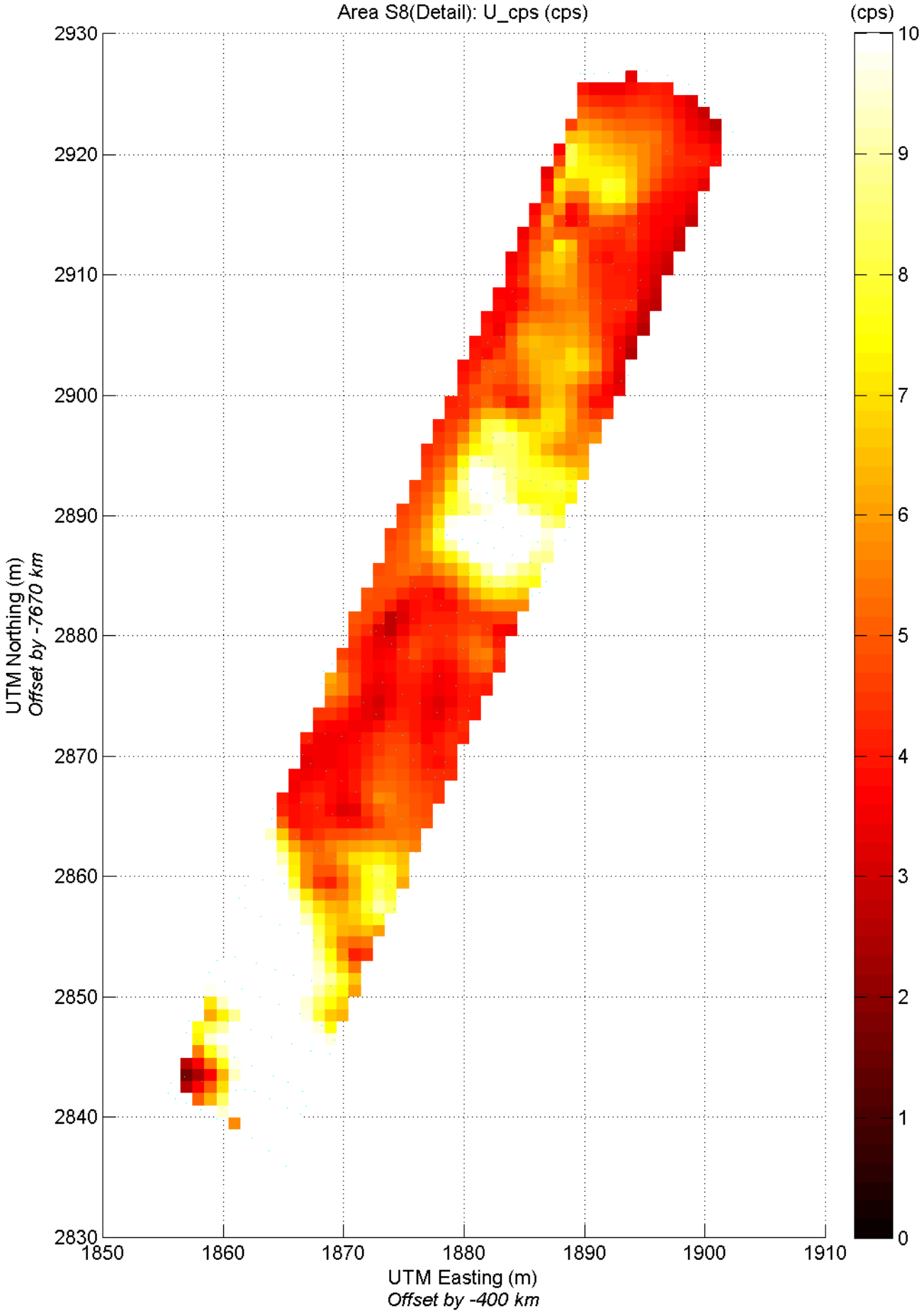
Area S8(Detail): U_cps (cps)
(cps)
10
9
8
7
6
5
4
3
2
1
0
2930
2920
2910
2900
2890
2880
2870
2860
2850
2840
2830
UTM Northing (m)
Offset by -7670 km
1850
1860
1870
1880
1890
1900
1910
UTM Easting (m)
Offset by -400 km

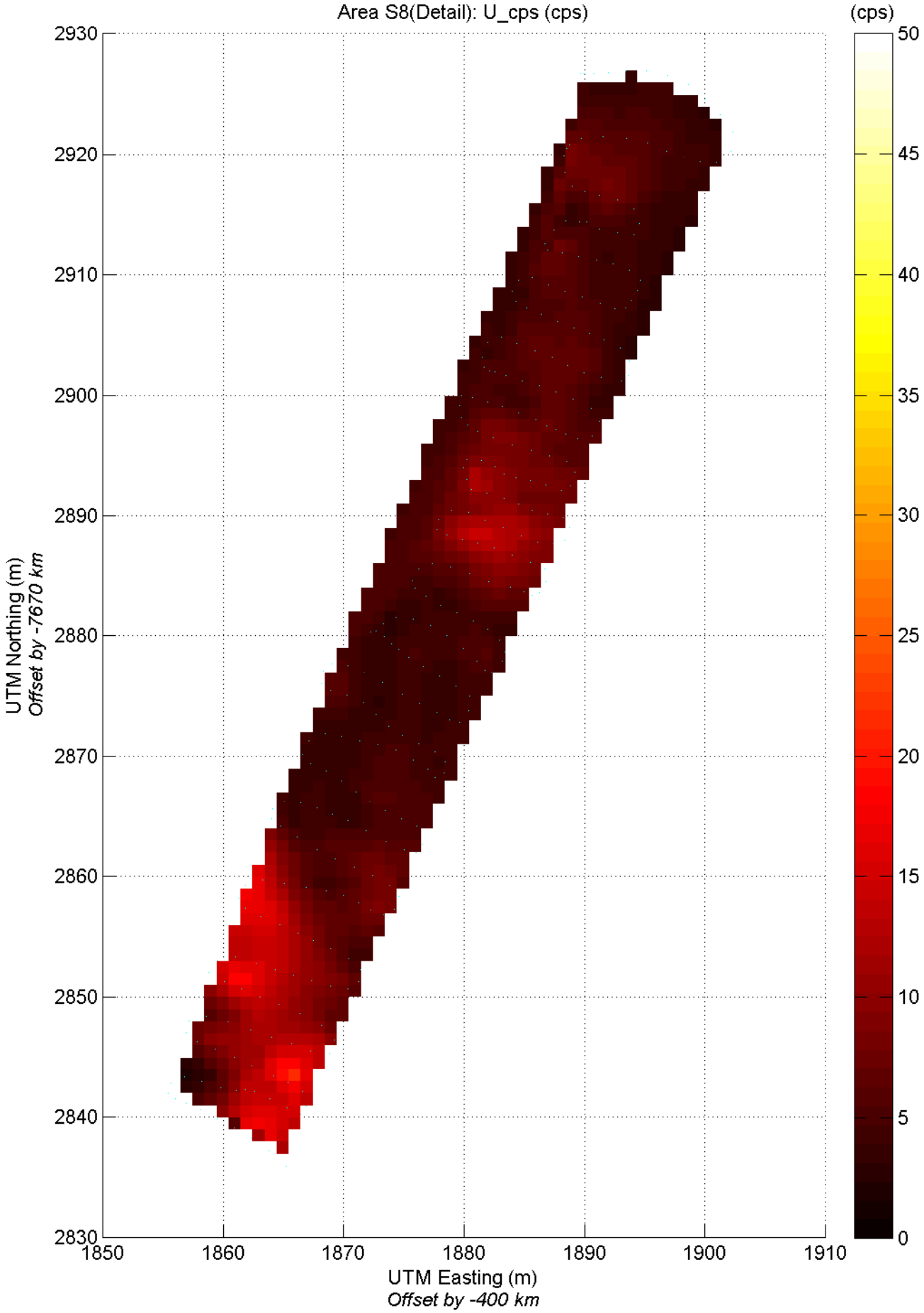
Area S8(Detail): U_cps (cps)
(cps)
50
45
40
35
30
25
20
15
10
5
0
2930
2920
2910
2900
2890
2880
2870
2860
2850
2840
2830
UTM Northing (m)
Offset by -7670 km
1850
1860
1870
1880
1890
1900
1910
UTM Easting (m)
Offset by -400 km

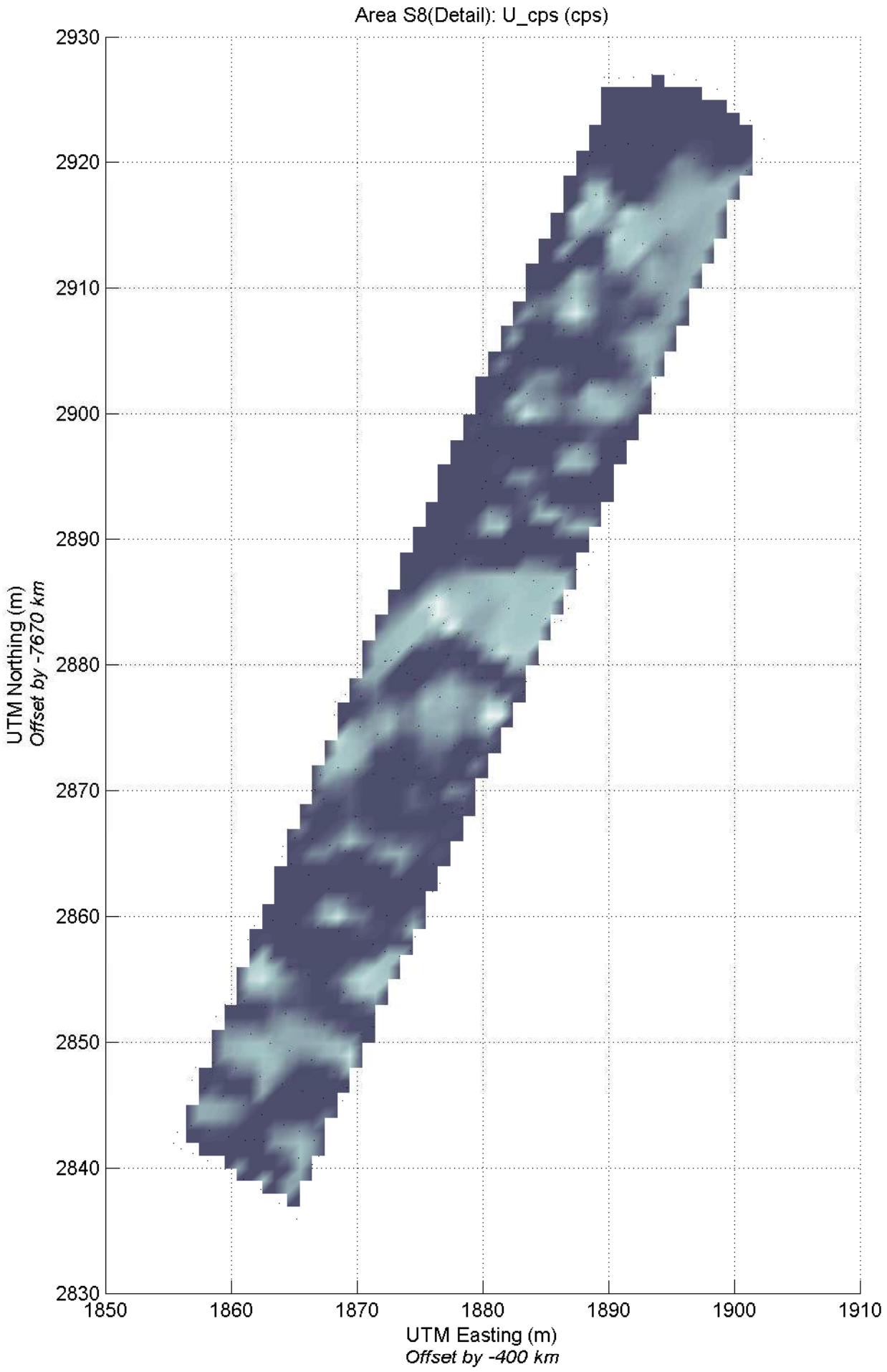
Area S8(Detail): U_cps (cps)
2930
2920
2910
2900
2890
2880
2870
2860
2850
2840
2830
UTM Northing (m)
Offset by -7670 km
1850
1860
1870
1880
1890
1900
1910
UTM Easting (m)
Offset by -400 km

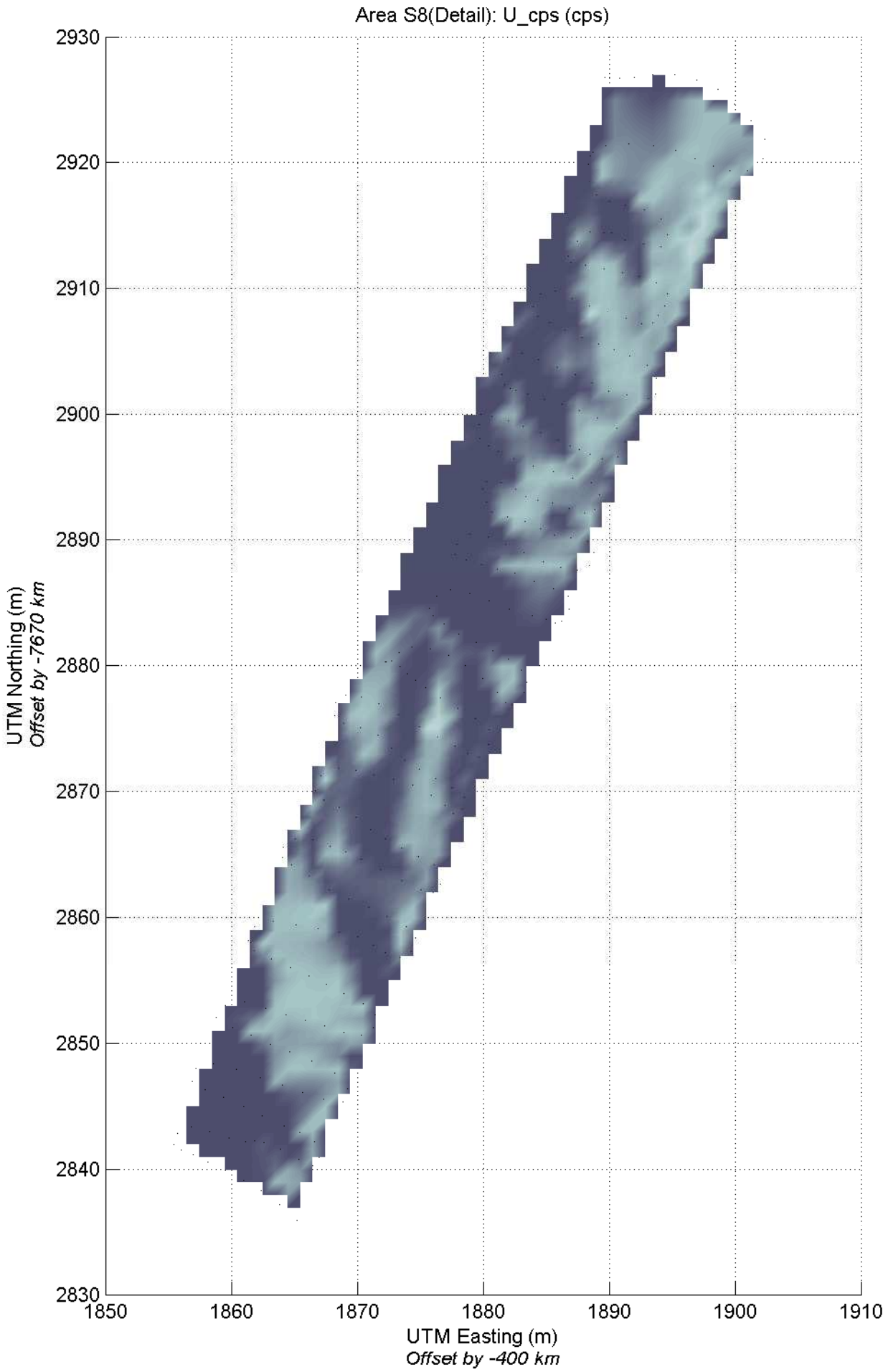
Area S8(Detail): U_cps (cps)
2930
2920
2910
2900
2890
2880
2870
2860
2850
2840
2830
UTM Northing (m)
Offset by -7670 km
1850
1860
1870
1880
1890
1900
1910
UTM Easting (m)
Offset by -400 km

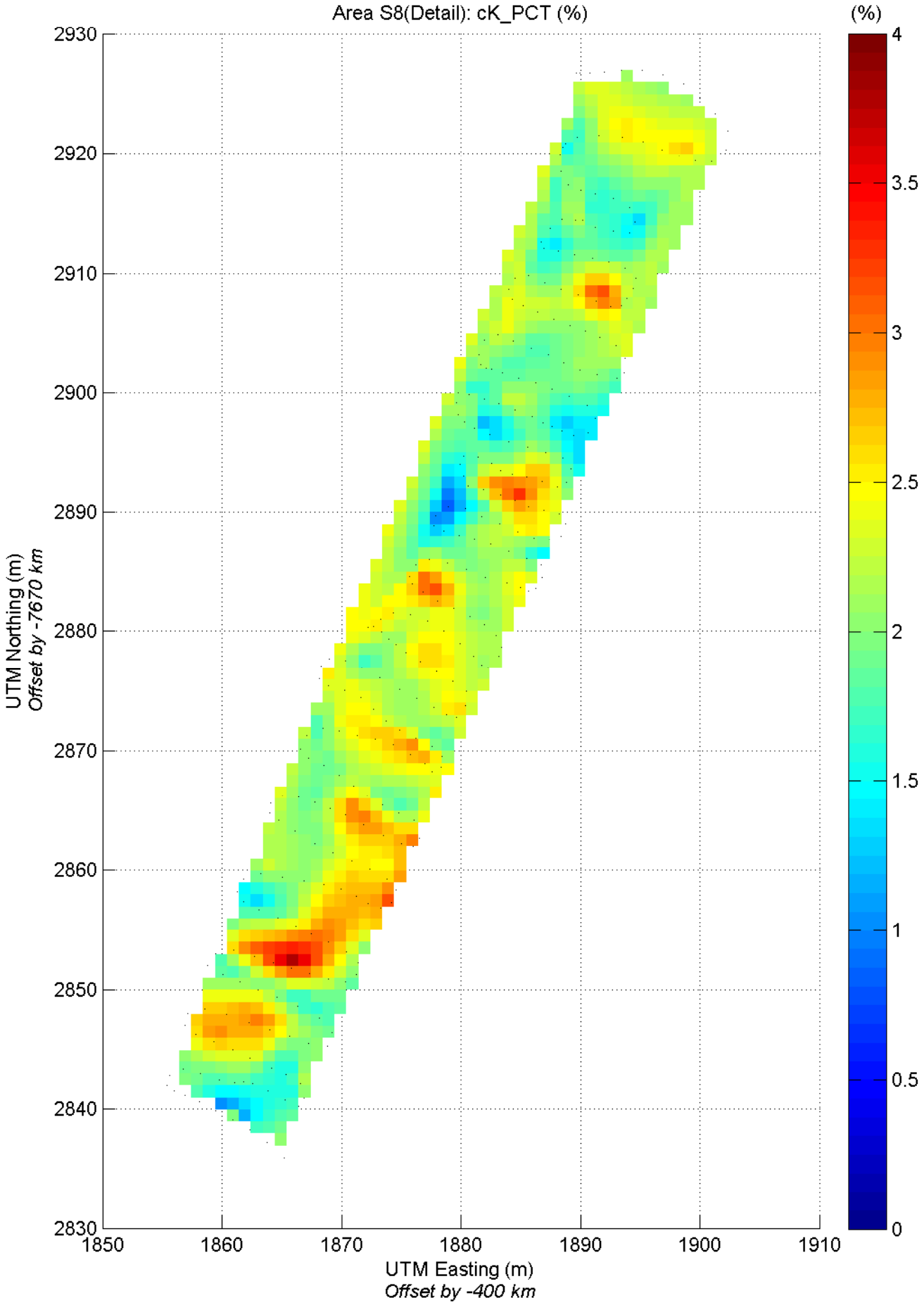
Area S8(Detail): cK_PCT (%)
(%)
4
3.5
3
2.5
2
1.5
1
0.5
0
2930
2920
2910
2900
2890
2880
2870
2860
2850
2840
2830
1850
1860
1870
1880
1890
1900
1910
UTM Northing (m)
Offset by -7670 km
UTM Easting (m)
Offset by -400 km

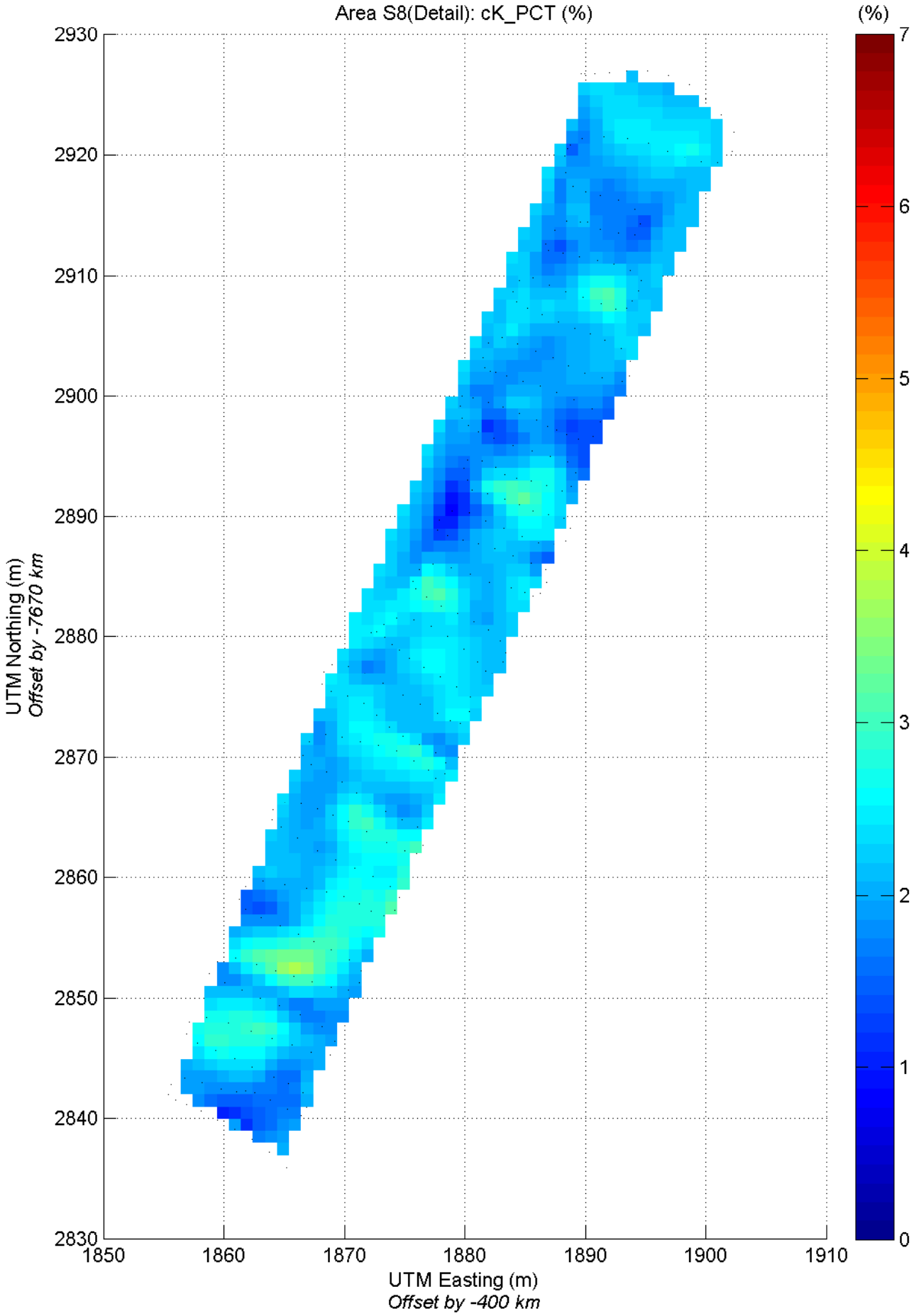
Area S8(Detail): cK_PCT (%)
(%)
7
6
5
4
3
2
1
0
2930
2920
2910
2900
2890
2880
2870
2860
2850
2840
2830
UTM Northing (m)
Offset by -7670 km
1850
1860
1870
1880
1890
1900
1910
UTM Easting (m)
Offset by -400 km

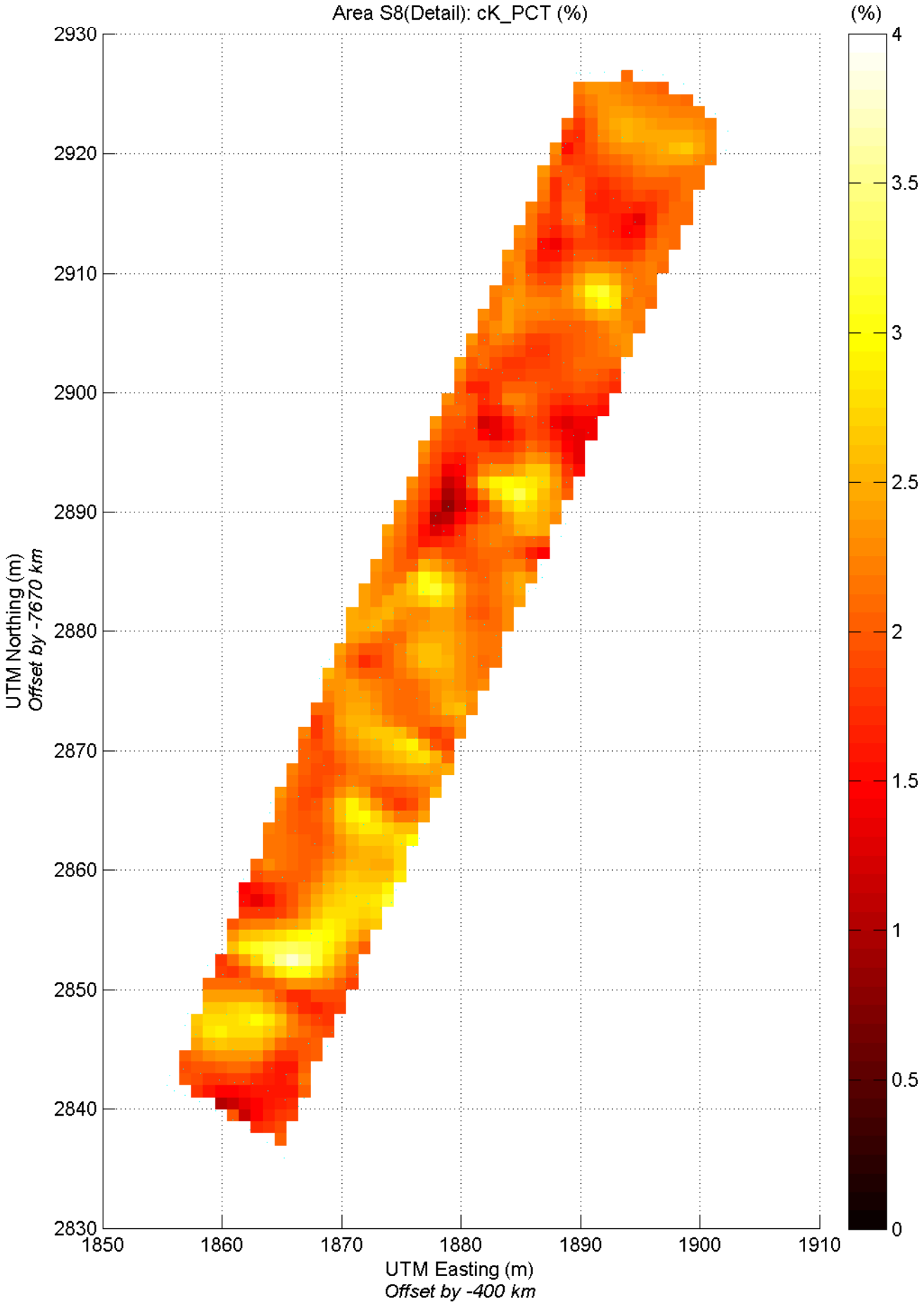
Area S8(Detail): cK_PCT (%)
(%)
2930
2920
2910
2900
2890
2880
2870
2860
2850
2840
2830
UTM Northing (m)
Offset by -7670 km
1850
1860
1870
1880
1890
1900
1910
UTM Easting (m)
Offset by -400 km
4
3.5
3
2.5
2
1.5
1
0.5
0

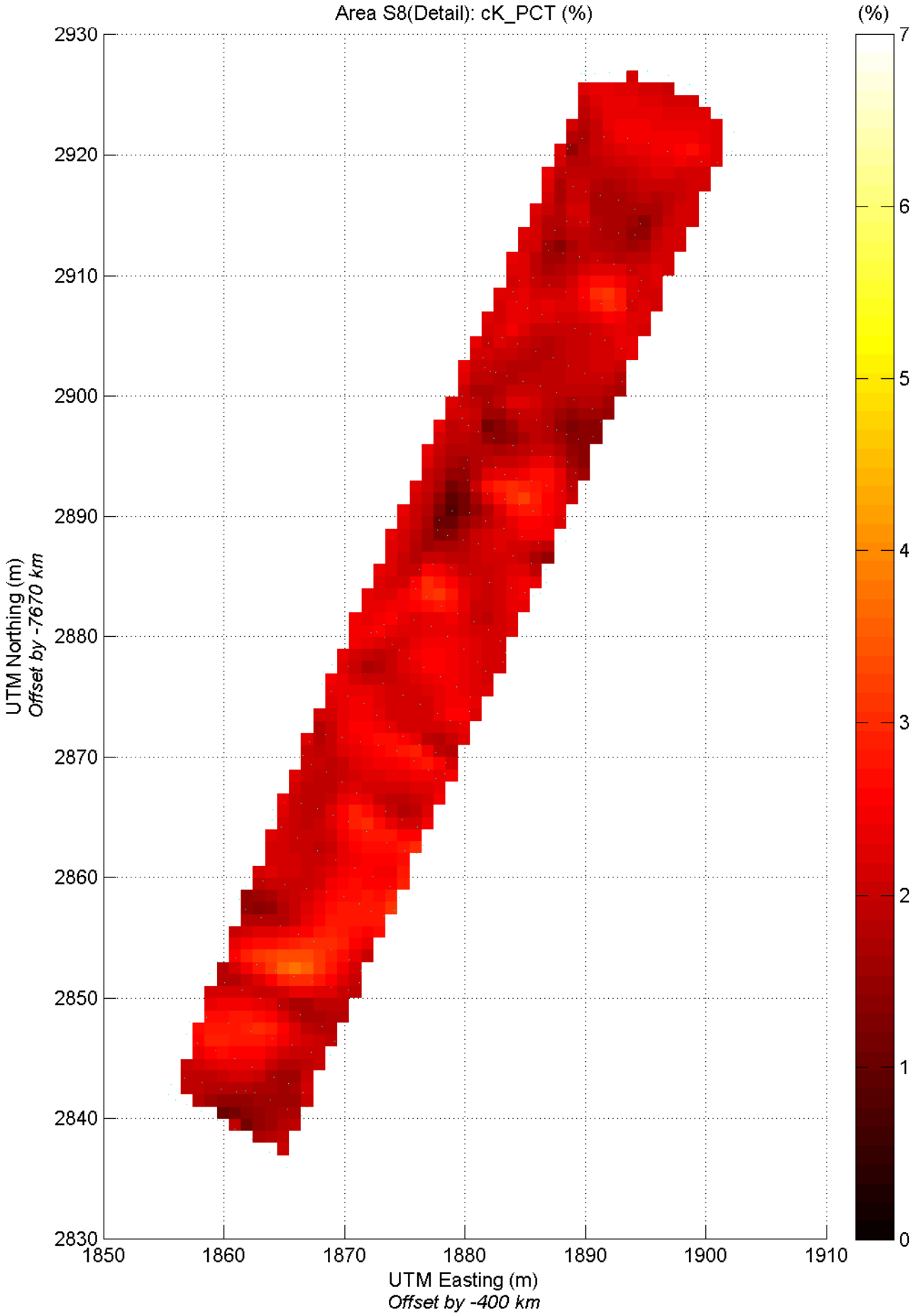
Area S8(Detail): cK_PCT (%)
(%)
7
6
5
4
3
2
1
0
2930
2920
2910
2900
2890
2880
2870
2860
2850
2840
2830
UTM Northing (m)
Offset by -7670 km
1850
1860
1870
1880
1890
1900
1910
UTM Easting (m)
Offset by -400 km

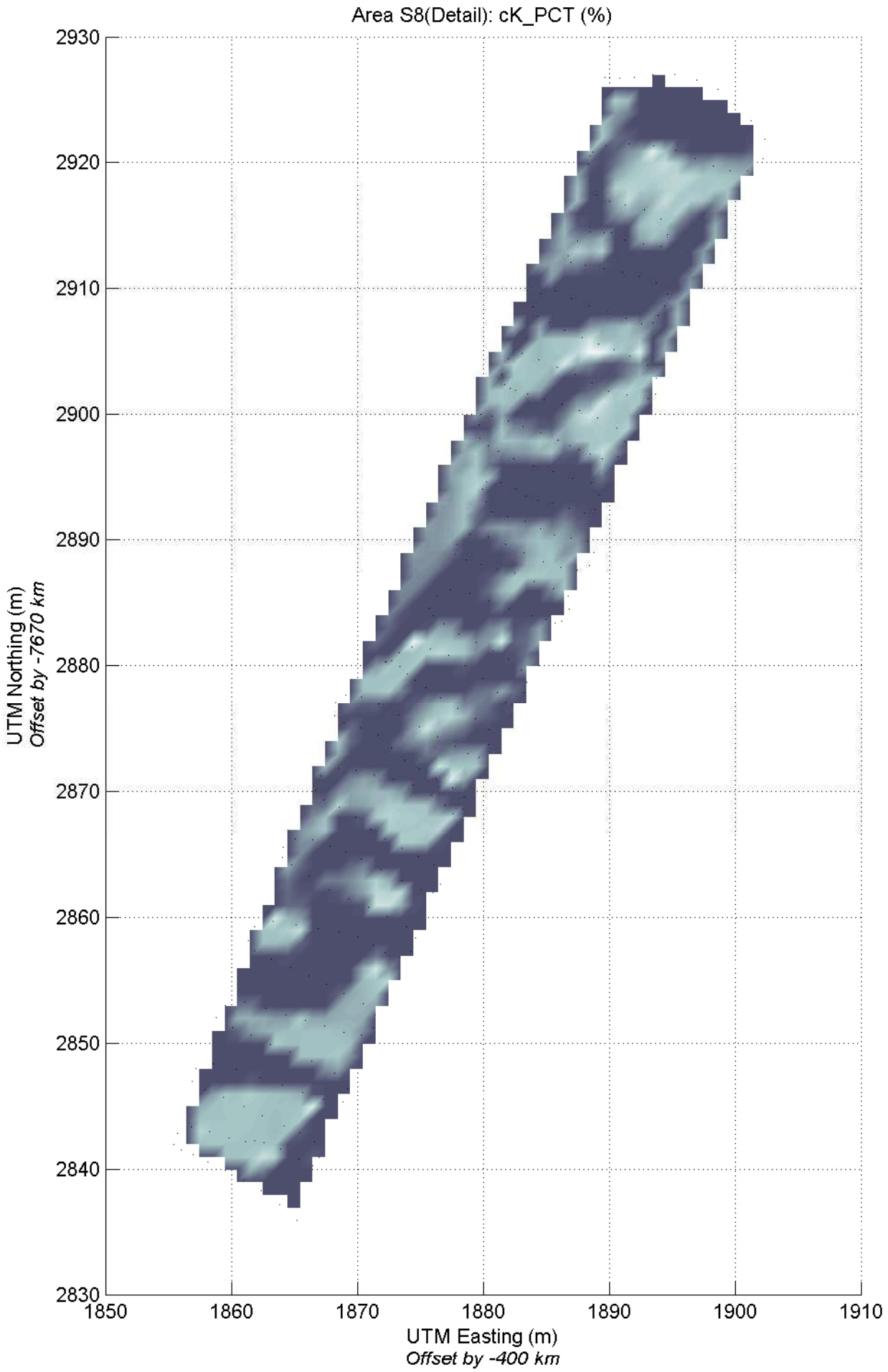
Area S8(Detail): cK_PCT (%)
2930
2920
2910
2900
2890
2880
2870
2860
2850
2840
2830
UTM Northing (m)
Offset by -7670 km
1850
1860
1870
1880
1890
1900
1910
UTM Easting (m)
Offset by -400 km

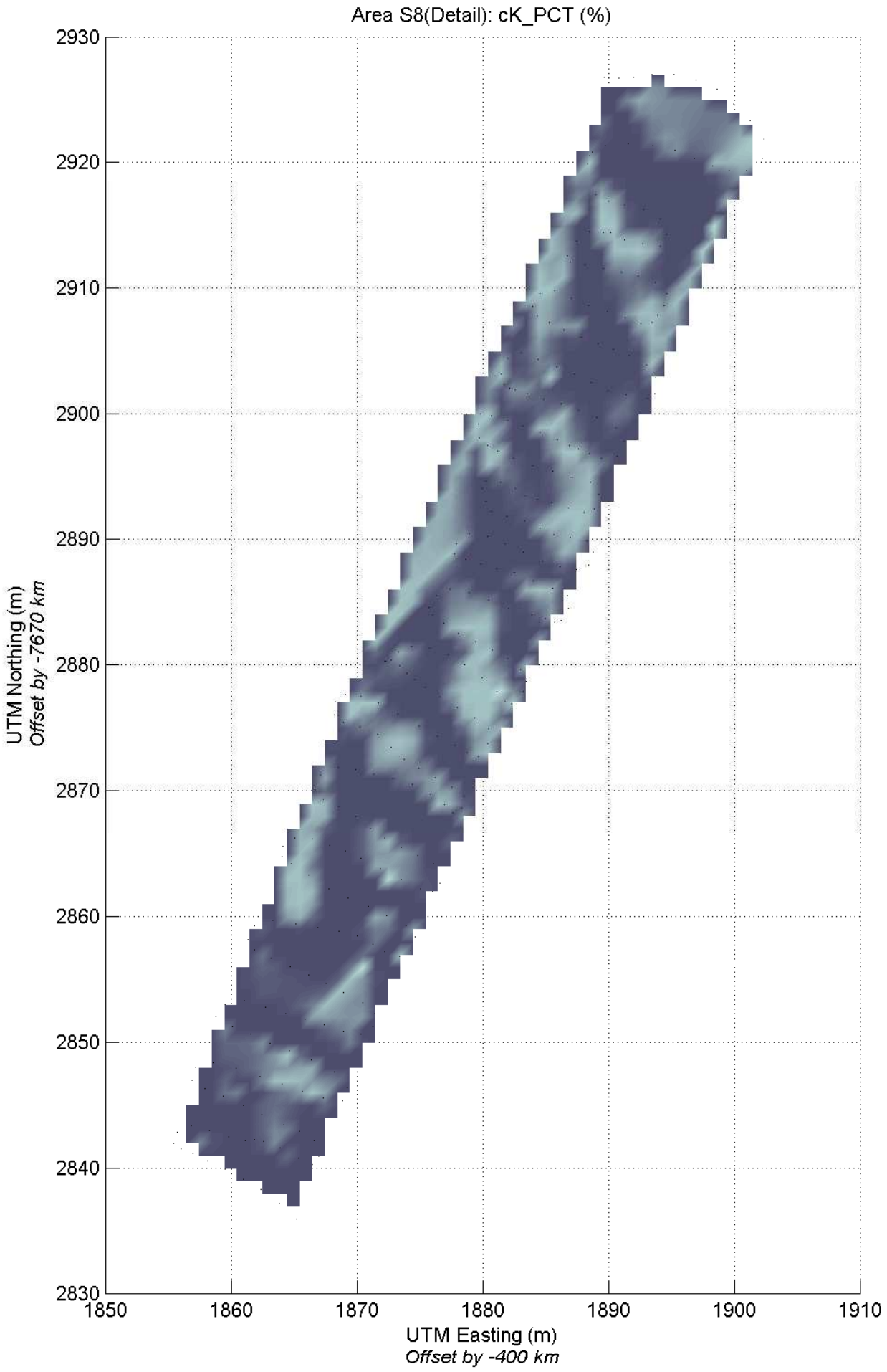
Area S8(Detail): cK_PCT (%)
2930
2920
2910
2900
2890
2880
2870
2860
2850
2840
2830
UTM Northing (m)
Offset by -7670 km
1850
1860
1870
1880
1890
1900
1910
UTM Easting (m)
Offset by -400 km

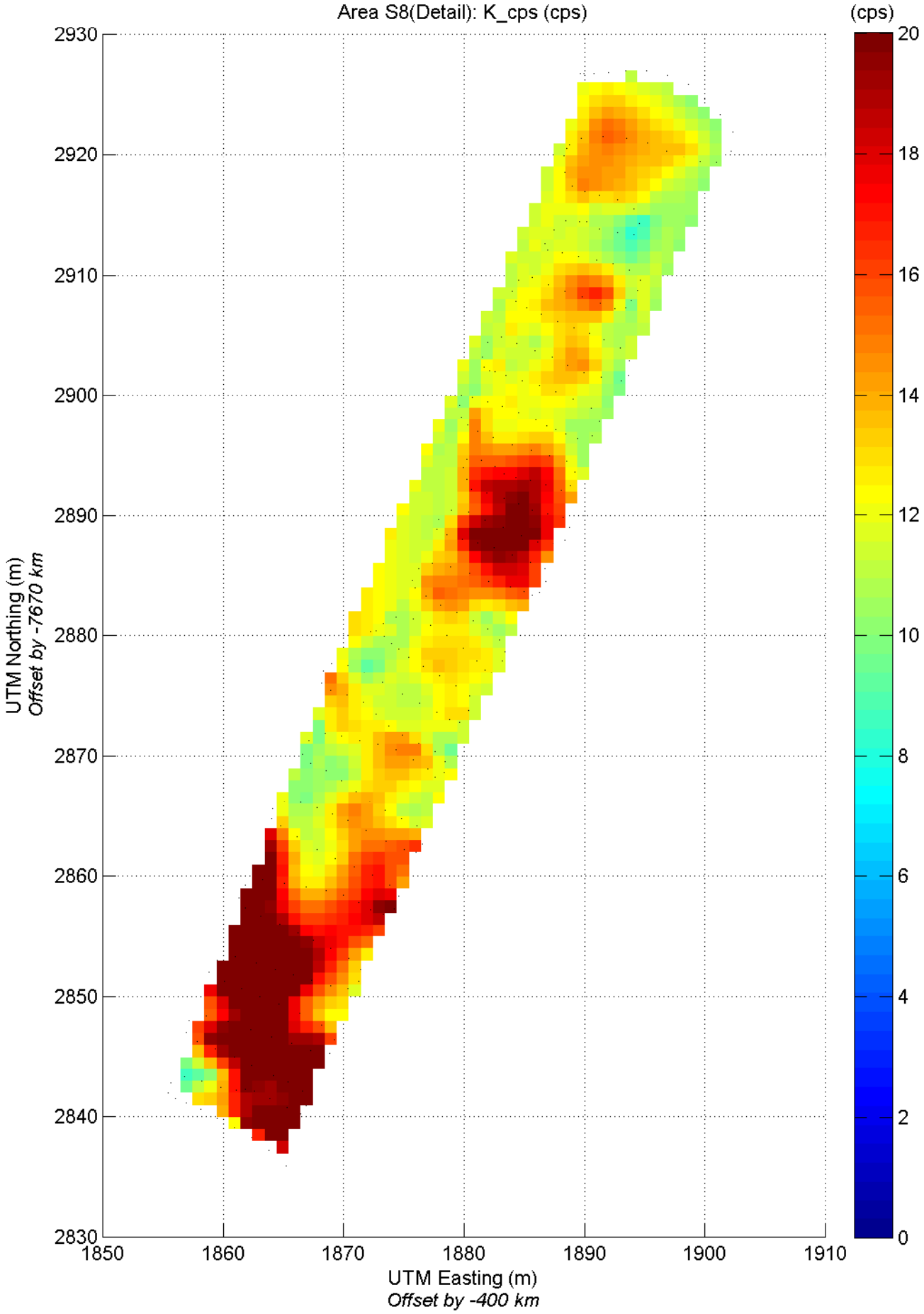
Area S8(Detail): K_cps (cps)
(cps)
20
18
16
14
12
10
8
6
4
2
0
2930
2920
2910
2900
2890
2880
2870
2860
2850
2840
2830
1850
1860
1870
1880
1890
1900
1910
UTM Northing (m)
Offset by -7670 km
UTM Easting (m)
Offset by -400 km

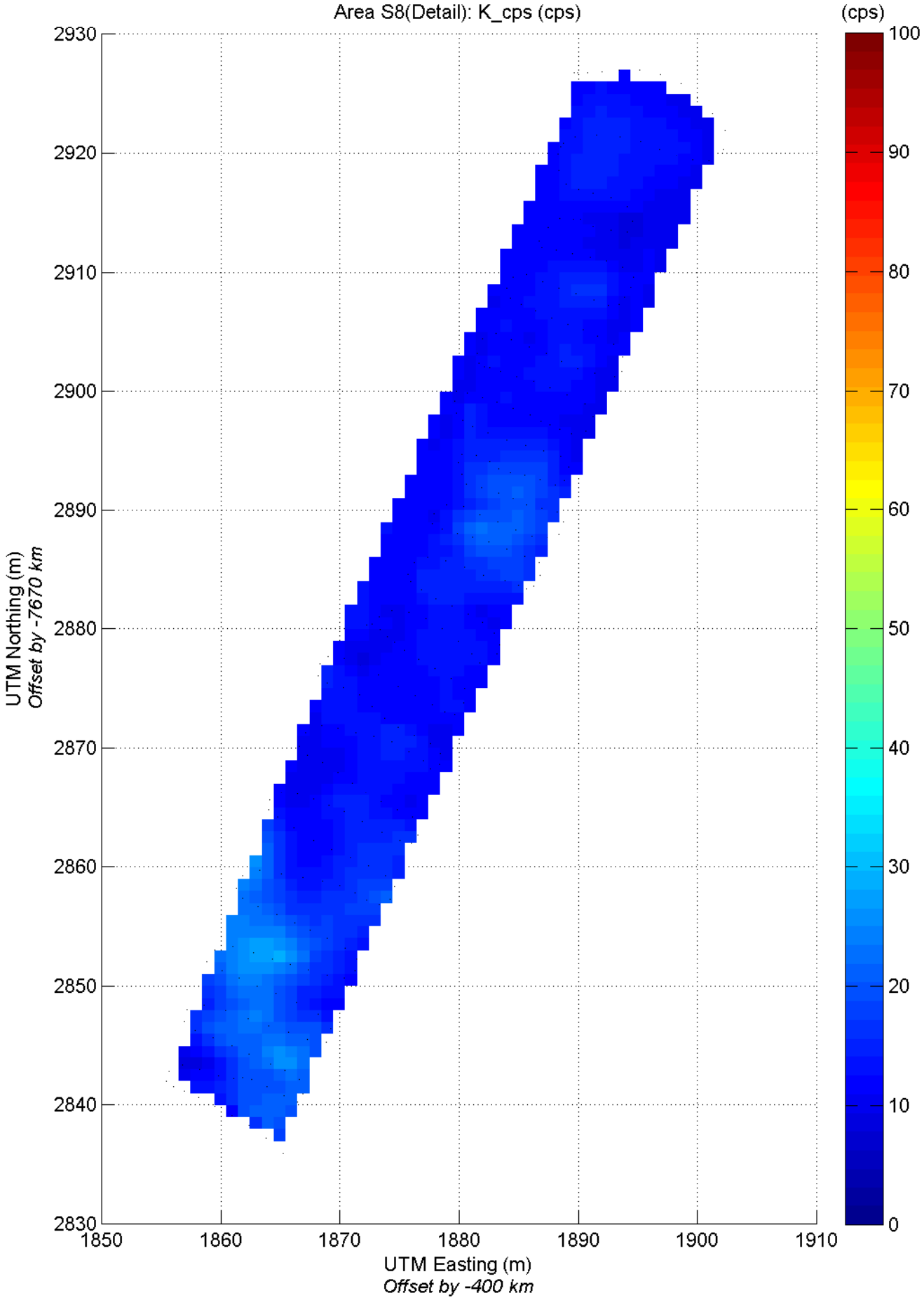
Area S8(Detail): K_cps (cps)
(cps)
100
90
80
70
60
50
40
30
20
10
0
2930
2920
2910
2900
2890
2880
2870
2860
2850
2840
2830
UTM Northing (m)
Offset by -7670 km
1850
1860
1870
1880
1890
1900
1910
UTM Easting (m)
Offset by -400 km

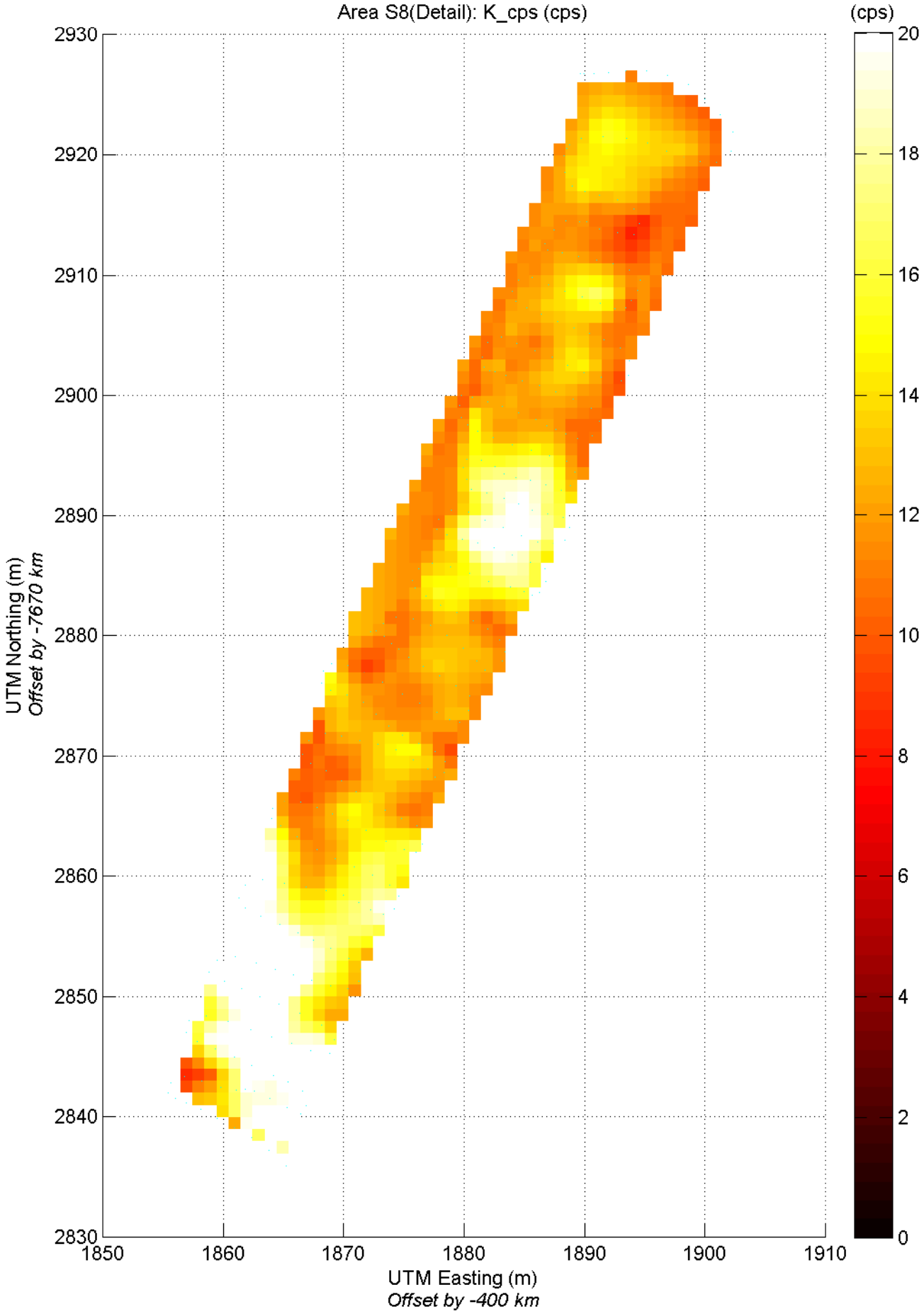
Area S8(Detail): K_cps (cps)
(cps)
20
18
16
14
12
10
8
6
4
2
0
2930
2920
2910
2900
2890
2880
2870
2860
2850
2840
2830
UTM Northing (m)
Offset by -7670 km
1850
1860
1870
1880
1890
1900
1910
UTM Easting (m)
Offset by -400 km

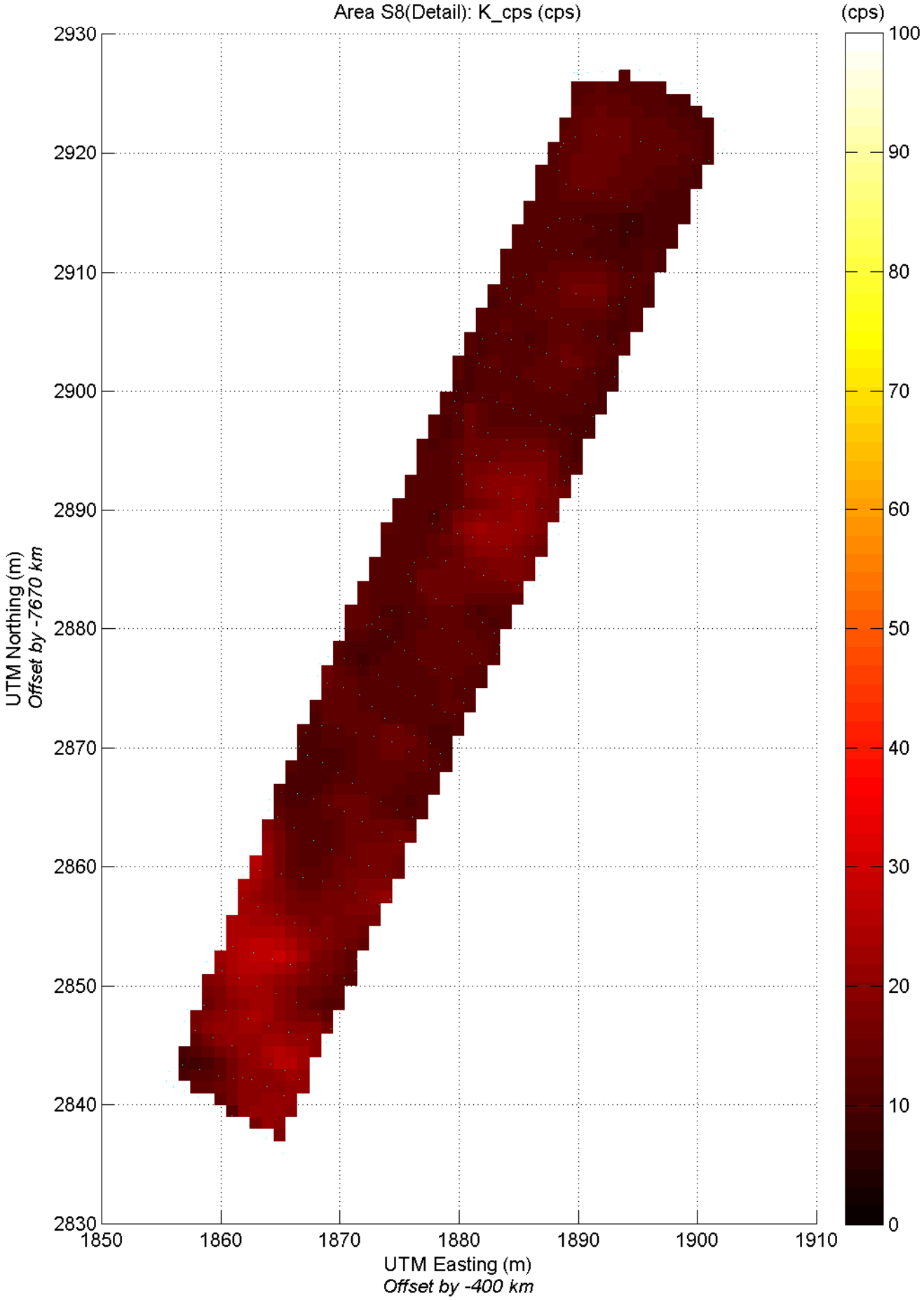
Area S8(Detail): K_cps (cps)
(cps)
100
90
80
70
60
50
40
30
20
10
0
2930
2920
2910
2900
2890
2880
2870
2860
2850
2840
2830
UTM Northing (m)
Offset by -7670 km
1850
1860
1870
1880
1890
1900
1910
UTM Easting (m)
Offset by -400 km

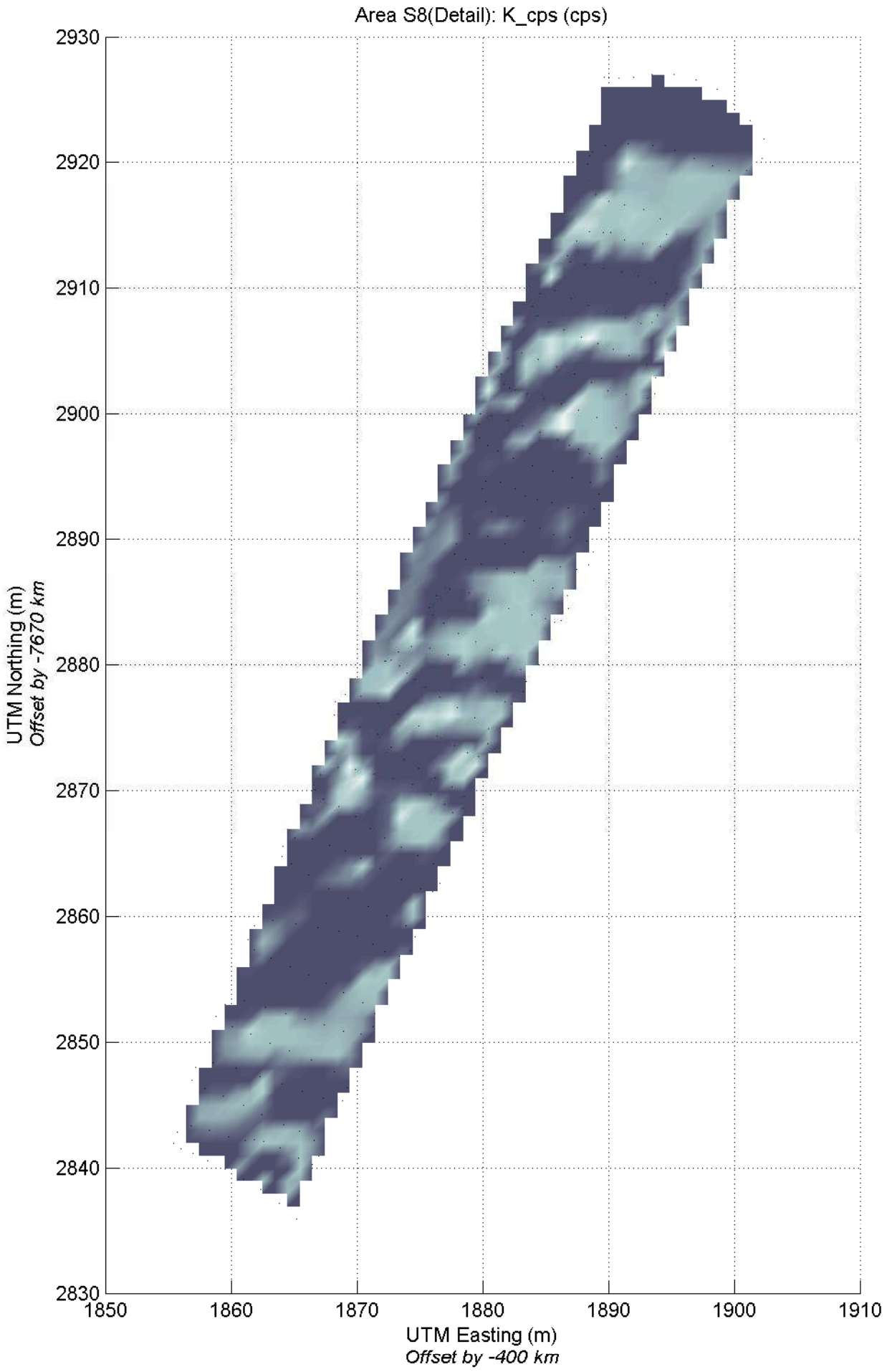
Area S8(Detail): K_cps (cps)
2930
2920
2910
2900
2890
2880
2870
2860
2850
2840
2830
UTM Northing (m)
Offset by -7670 km
1850
1860
1870
1880
1890
1900
1910
UTM Easting (m)
Offset by -400 km

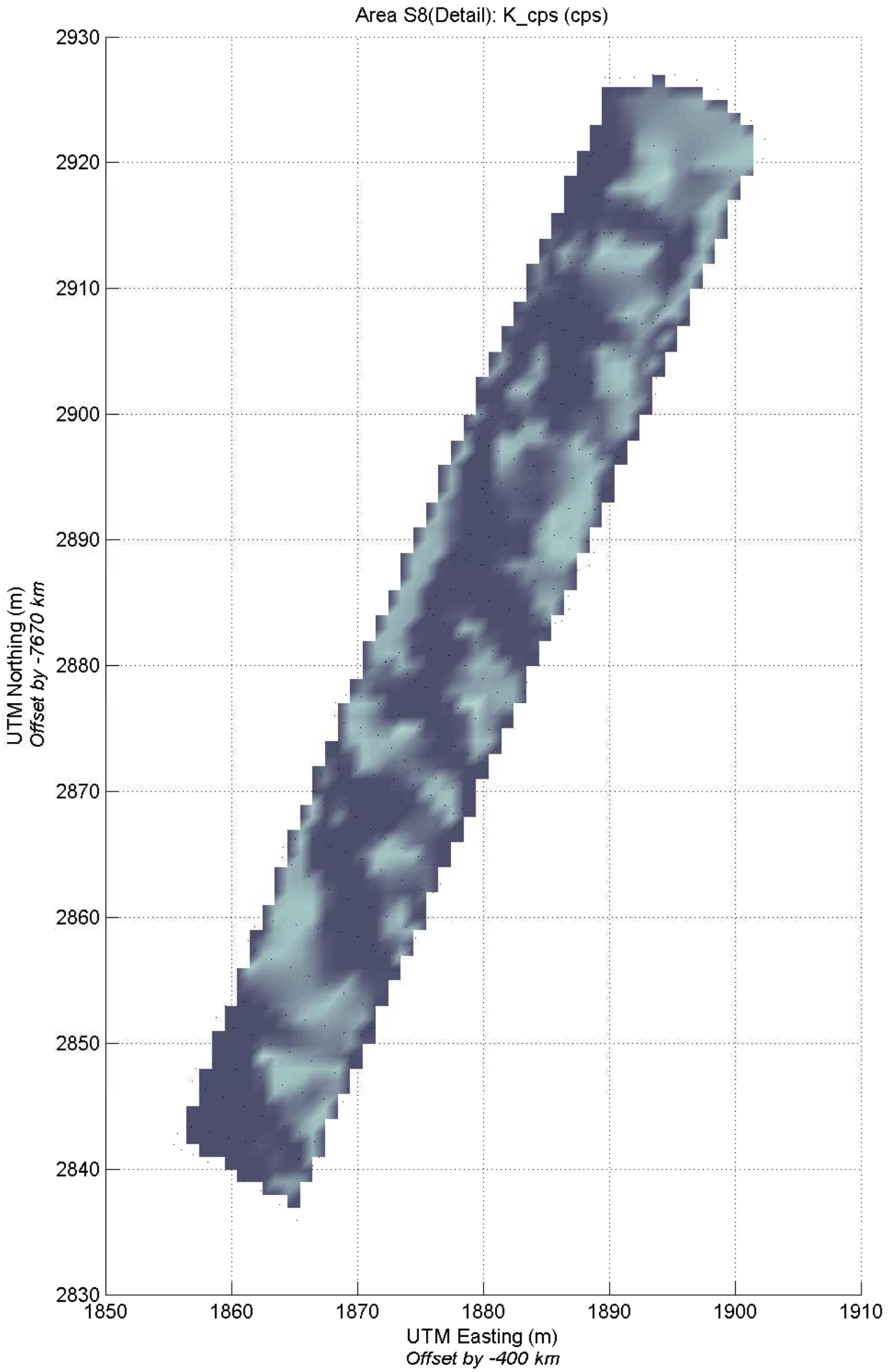
Area S8(Detail): K_cps (cps)
2930
2920
2910
2900
2890
2880
2870
2860
2850
2840
2830
UTM Northing (m)
Offset by -7670 km
1850
1860
1870
1880
1890
1900
1910
UTM Easting (m)
Offset by -400 km

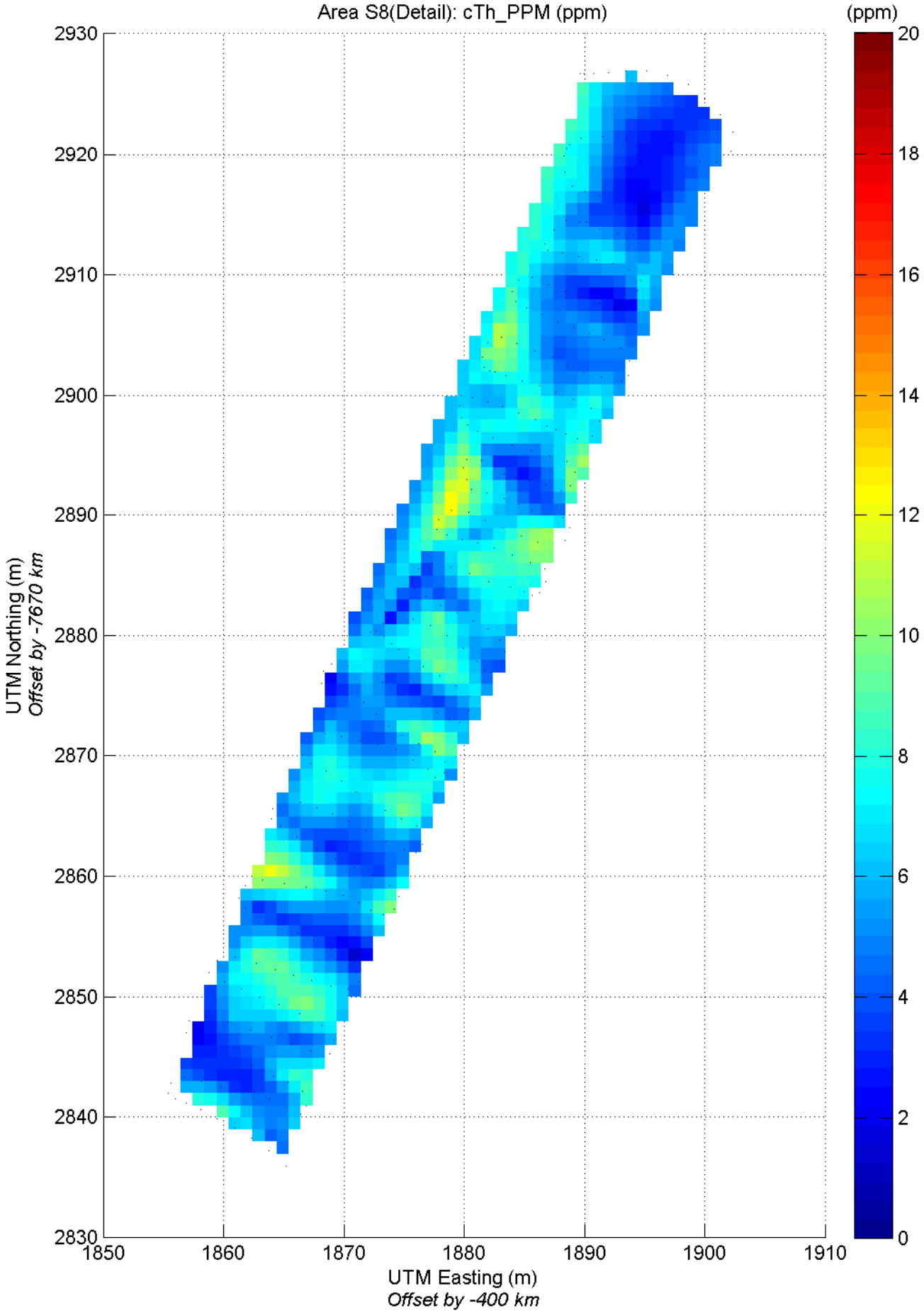
Area S8(Detail): cTh_PPM (ppm)
(ppm)
20
18
16
14
12
10
8
6
4
2
0
2930
2920
2910
2900
2890
2880
2870
2860
2850
2840
2830
UTM Northing (m)
Offset by -7670 km
1850
1860
1870
1880
1890
1900
1910
UTM Easting (m)
Offset by -400 km

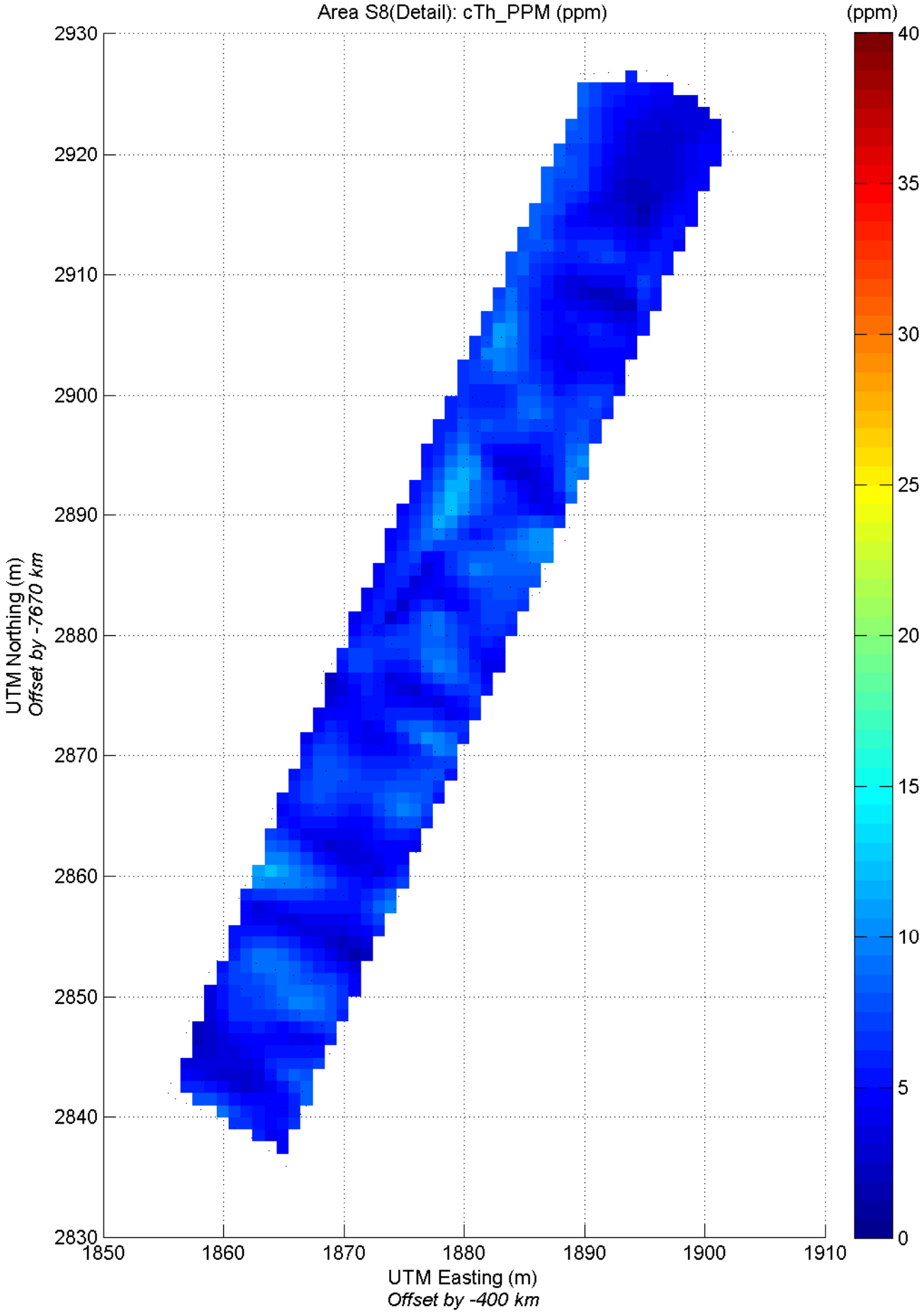
Area S8(Detail): cTh_PPM (ppm)
(ppm)
40
35
30
25
20
15
10
5
0
2930
2920
2910
2900
2890
2880
2870
2860
2850
2840
2830
UTM Northing (m)
Offset by -7670 km
1850
1860
1870
1880
1890
1900
1910
UTM Easting (m)
Offset by -400 km

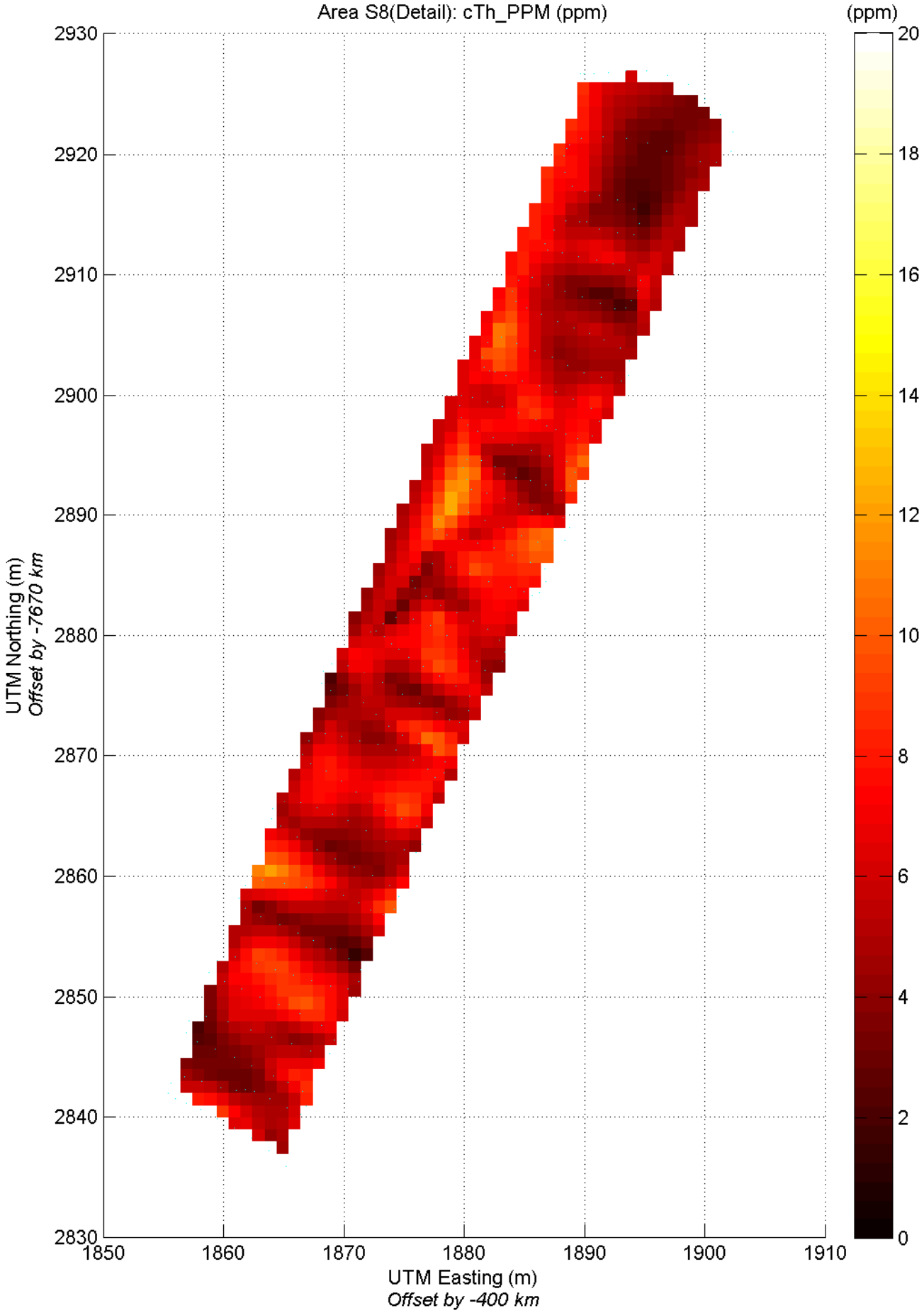
Area S8(Detail): cTh_PPM (ppm)
(ppm)
20
18
16
14
12
10
8
6
4
2
0
2930
2920
2910
2900
2890
2880
2870
2860
2850
2840
2830
UTM Northing (m)
Offset by -7670 km
1850
1860
1870
1880
1890
1900
1910
UTM Easting (m)
Offset by -400 km

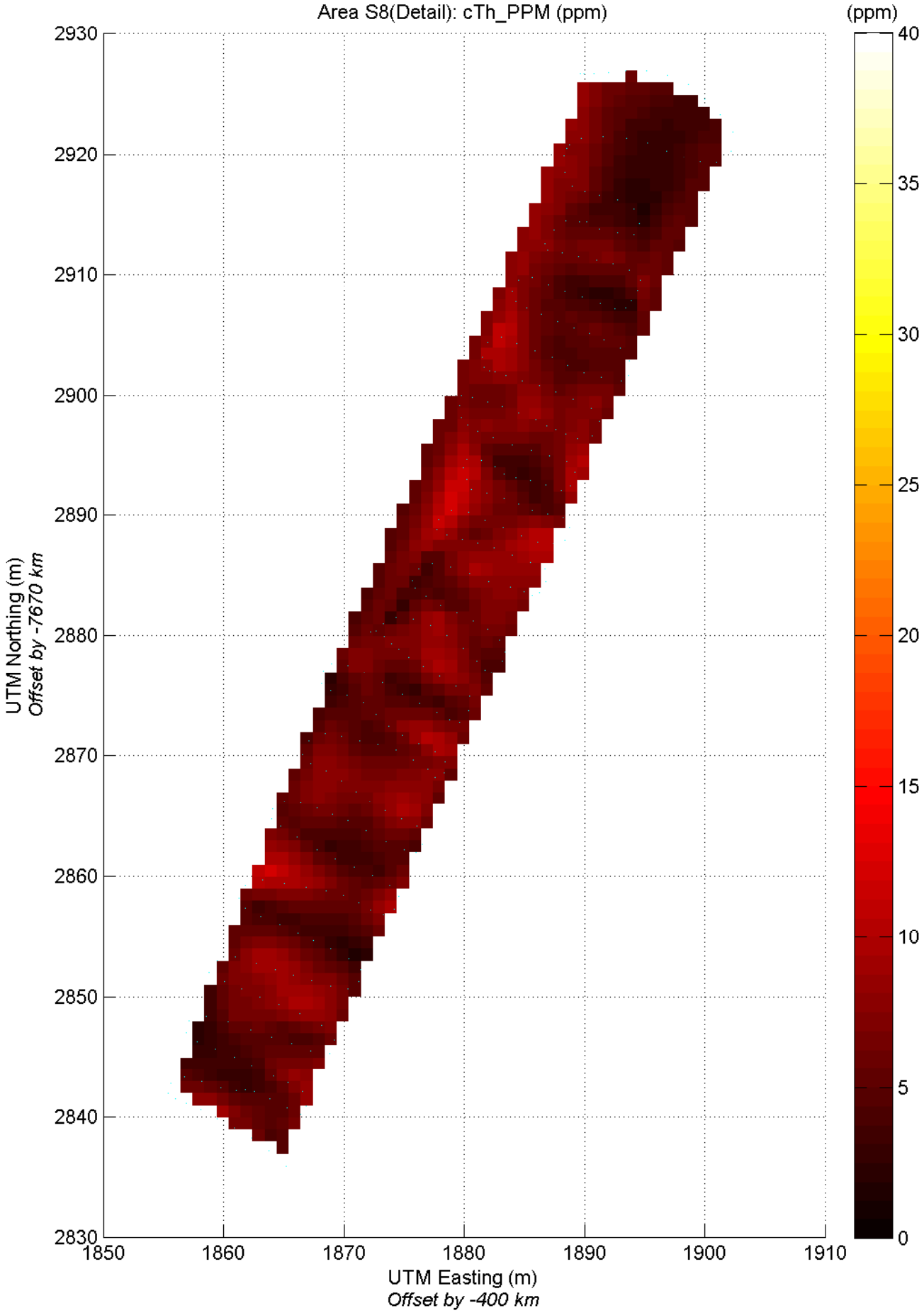
Area S8(Detail): cTh_PPM (ppm)
(ppm)
40
35
30
25
20
15
10
5
0
2930
2920
2910
2900
2890
2880
2870
2860
2850
2840
2830
UTM Northing (m)
Offset by -7670 km
1850
1860
1870
1880
1890
1900
1910
UTM Easting (m)
Offset by -400 km

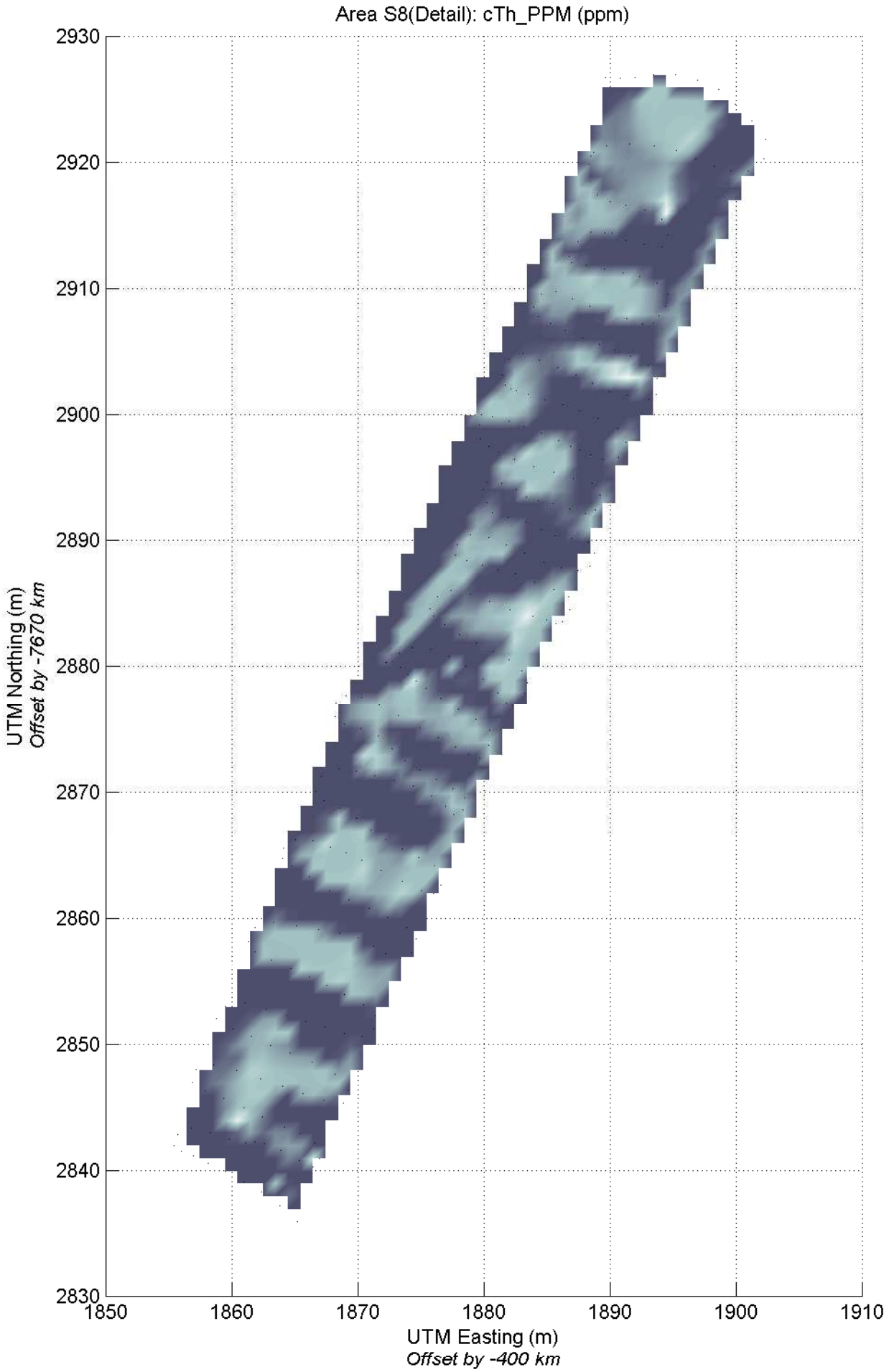
Area S8(Detail): cTh_PPM (ppm)
2930
2920
2910
2900
2890
2880
2870
2860
2850
2840
2830
UTM Northing (m)
Offset by -7670 km
1850
1860
1870
1880
1890
1900
1910
UTM Easting (m)
Offset by -400 km

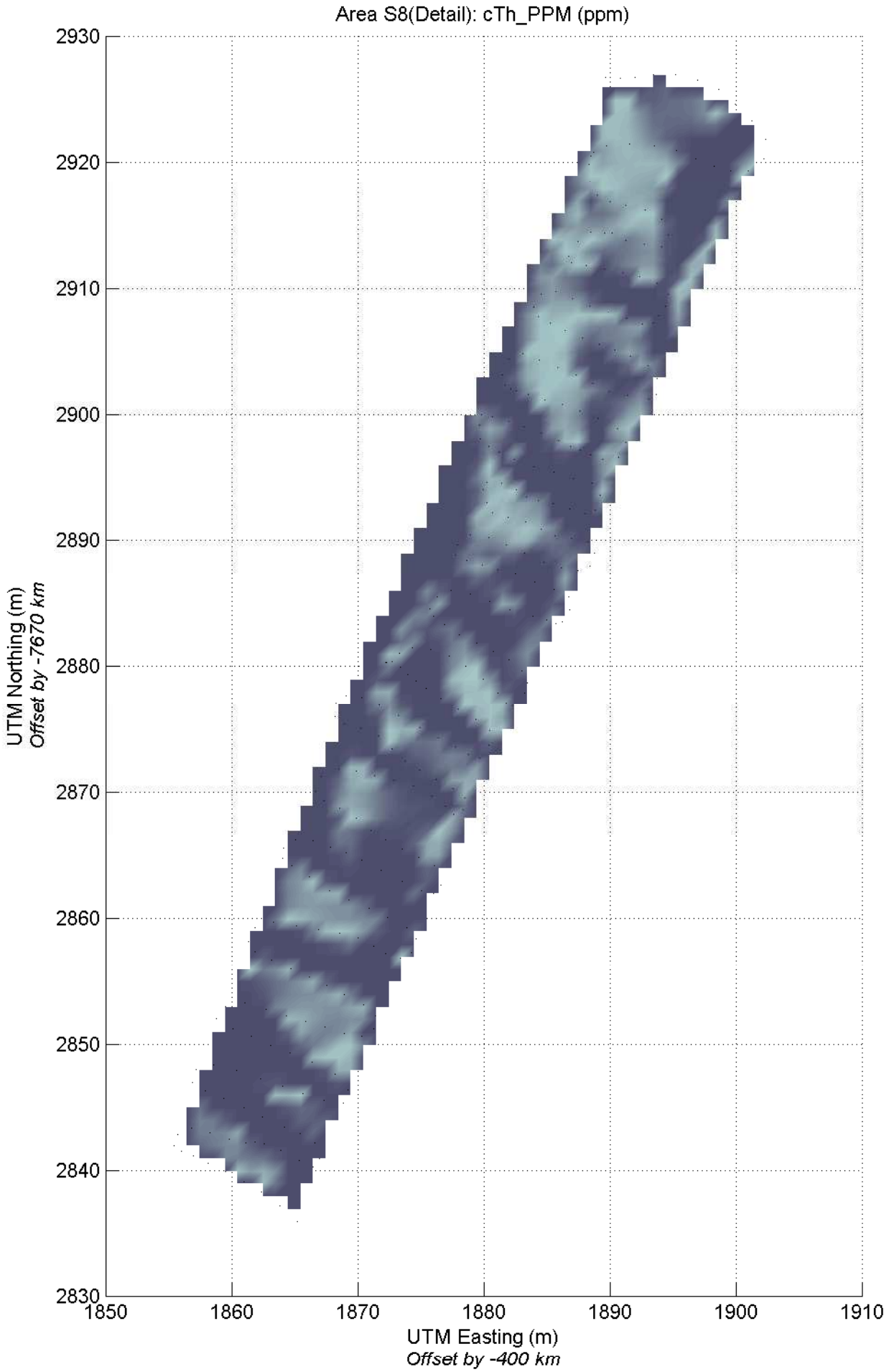
Area S8(Detail): cTh_PPM (ppm)
2930
2920
2910
2900
2890
2880
2870
2860
2850
2840
2830
UTM Northing (m)
Offset by -7670 km
1850
1860
1870
1880
1890
1900
1910
UTM Easting (m)
Offset by -400 km

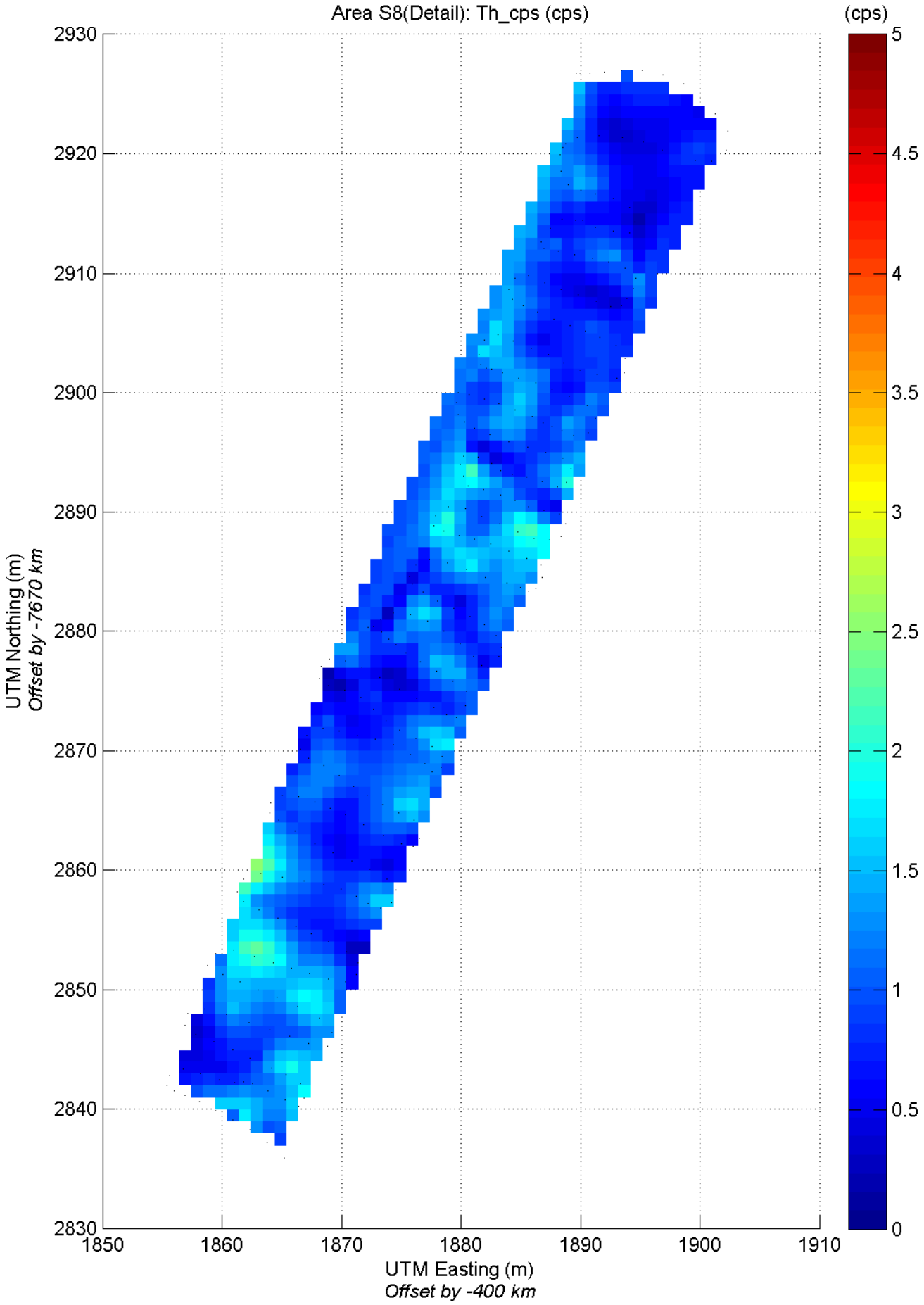
Area S8(Detail): Th_cps (cps)
(cps)
5
4.5
4
3.5
3
2.5
2
1.5
1
0.5
0
2930
2920
2910
2900
2890
2880
2870
2860
2850
2840
2830
UTM Northing (m)
Offset by -7670 km
1850
1860
1870
1880
1890
1900
1910
UTM Easting (m)
Offset by -400 km

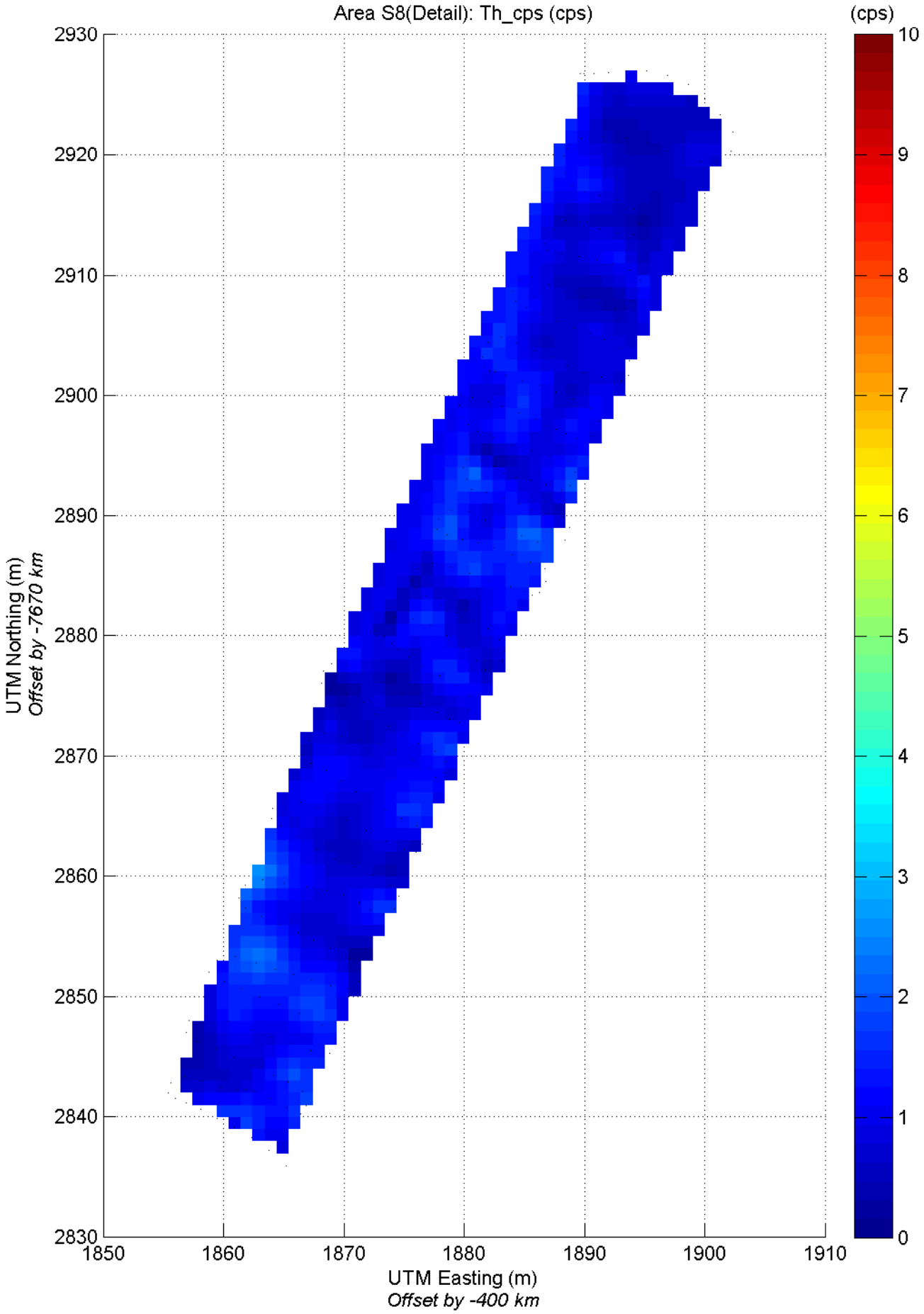
Area S8(Detail): Th_cps (cps)
(cps)
10
9
8
7
6
5
4
3
2
1
0
2930
2920
2910
2900
2890
2880
2870
2860
2850
2840
2830
UTM Northing (m)
Offset by -7670 km
1850
1860
1870
1880
1890
1900
1910
UTM Easting (m)
Offset by -400 km

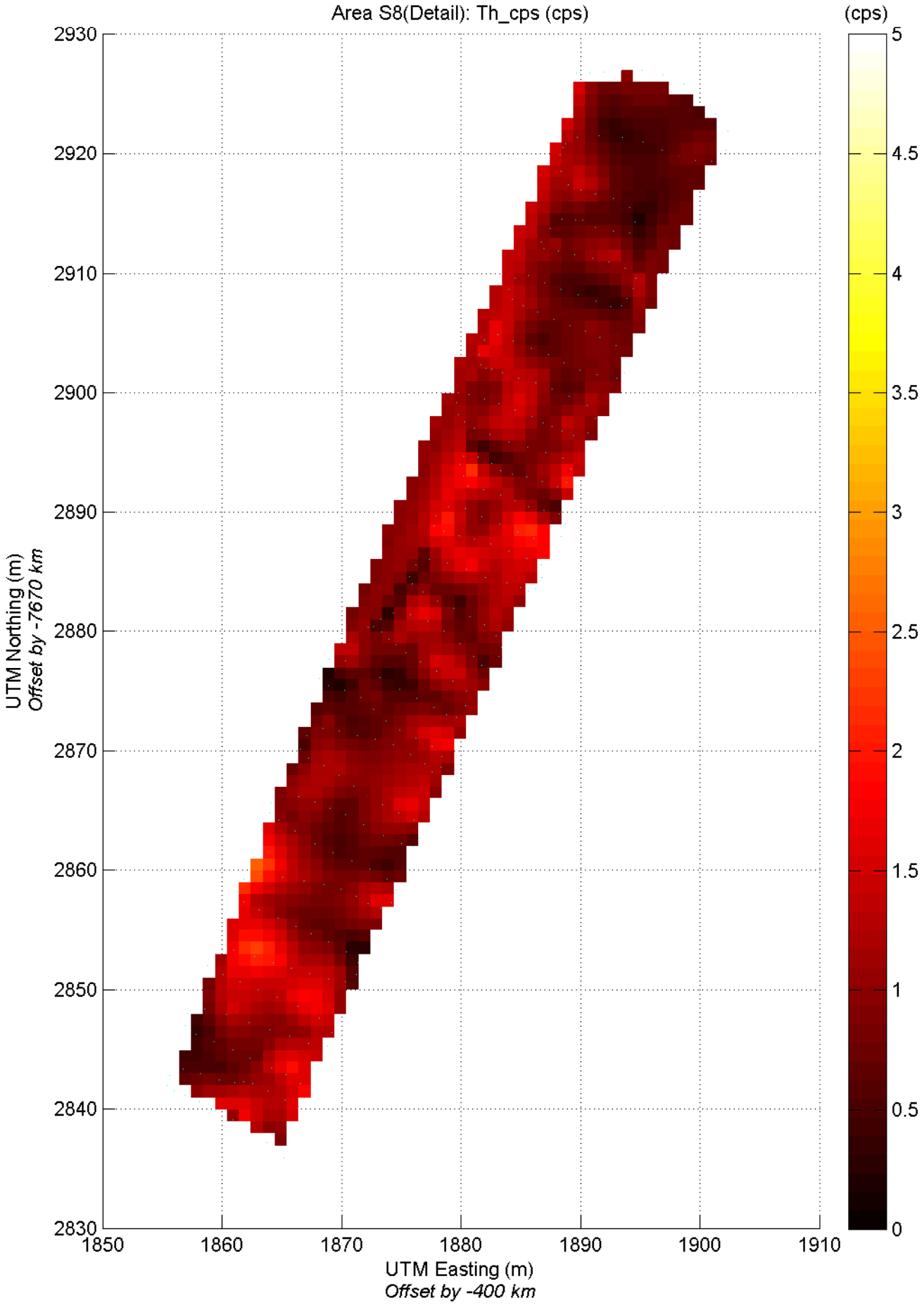
Area S8(Detail): Th_cps (cps)
(cps)
5
4.5
4
3.5
3
2.5
2
1.5
1
0.5
0
2930
2920
2910
2900
2890
2880
2870
2860
2850
2840
2830
UTM Northing (m)
Offset by -7670 km
1850
1860
1870
1880
1890
1900
1910
UTM Easting (m)
Offset by -400 km

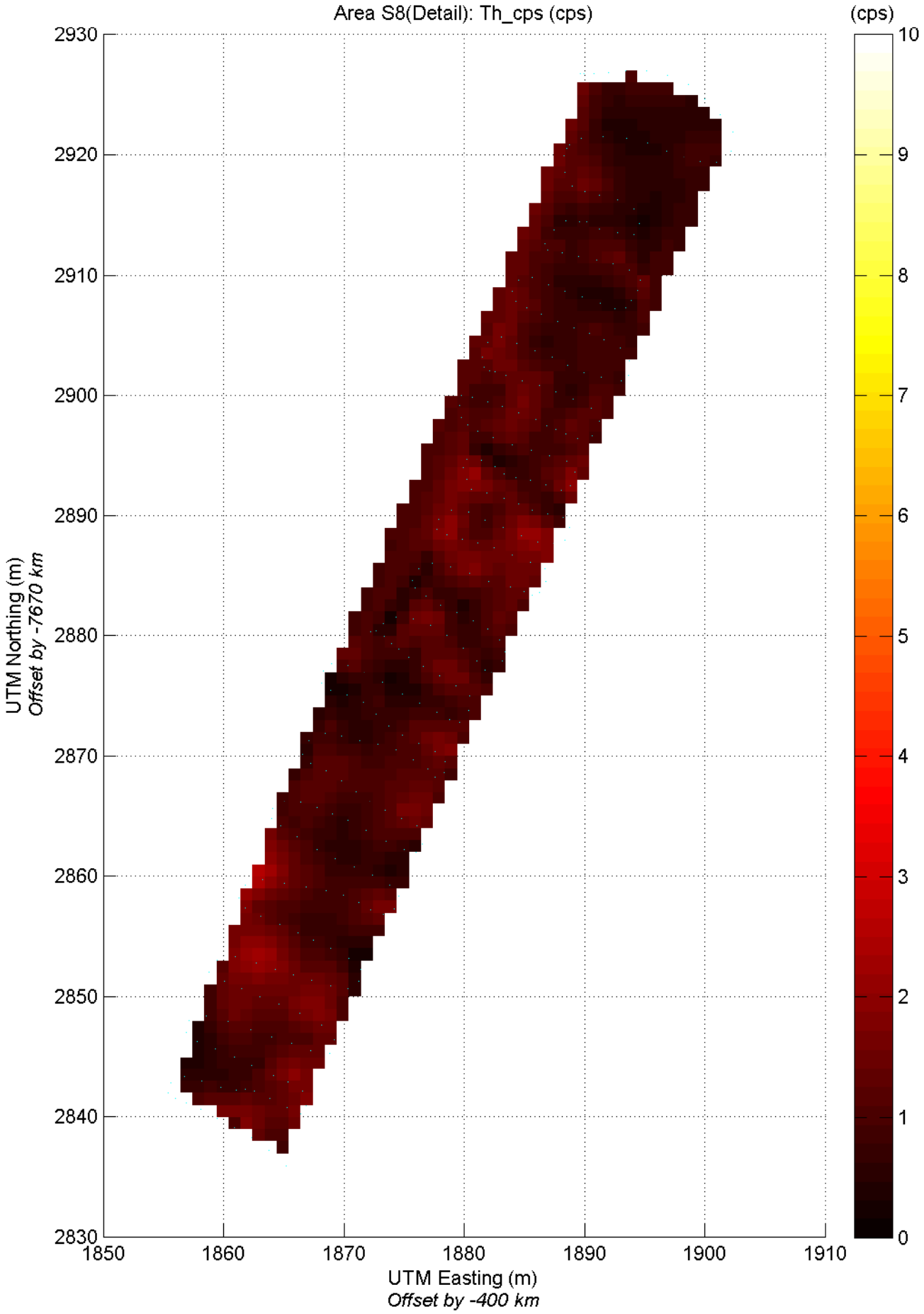
Area S8(Detail): Th_cps (cps)
(cps)
10
9
8
7
6
5
4
3
2
1
0
2930
2920
2910
2900
2890
2880
2870
2860
2850
2840
2830
UTM Northing (m)
Offset by -7670 km
1850
1860
1870
1880
1890
1900
1910
UTM Easting (m)
Offset by -400 km

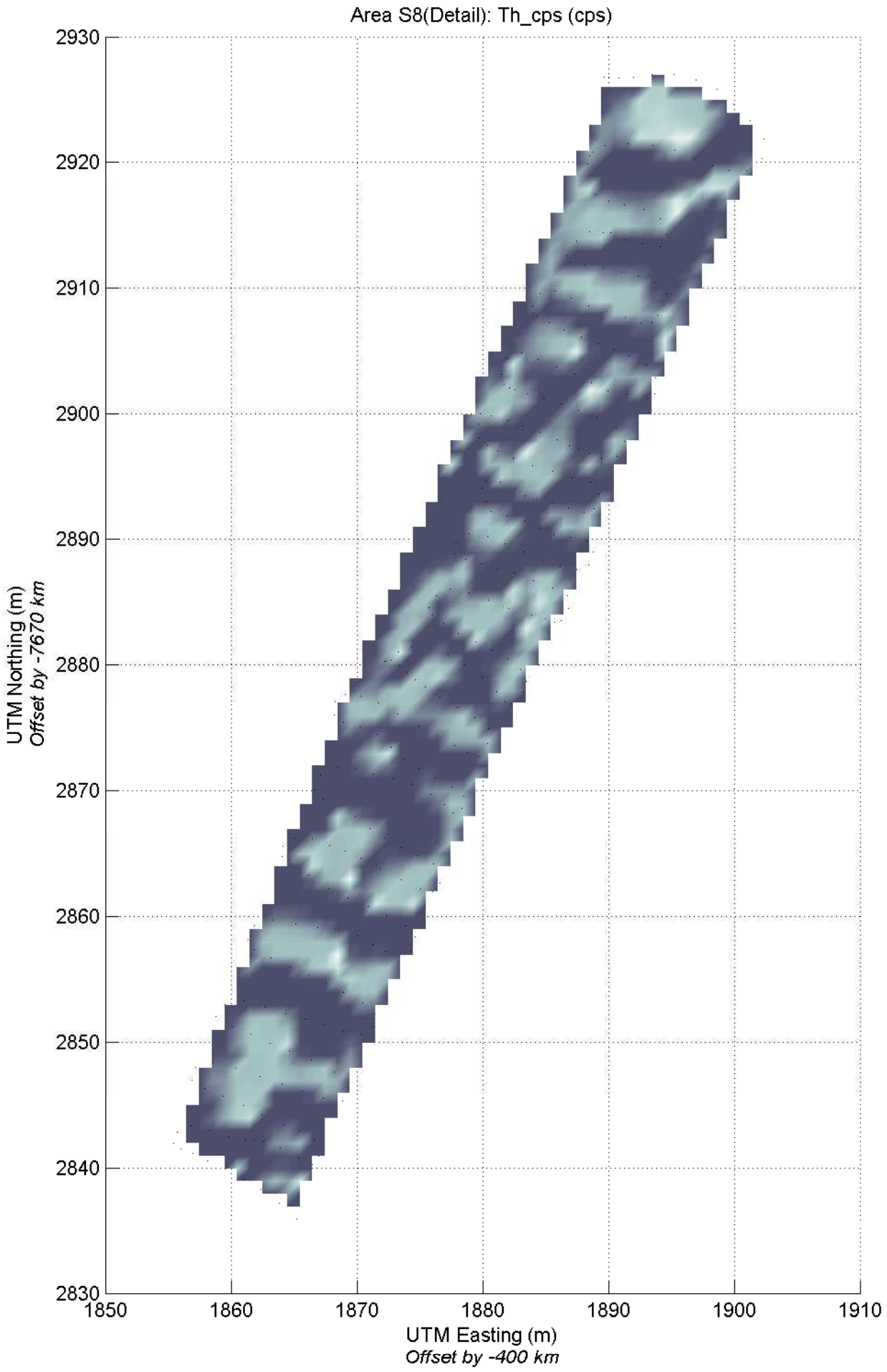
Area S8(Detail): Th_cps (cps)
2930
2920
2910
2900
2890
2880
2870
2860
2850
2840
2830
UTM Northing (m)
Offset by -7670 km
1850
1860
1870
1880
1890
1900
1910
UTM Easting (m)
Offset by -400 km

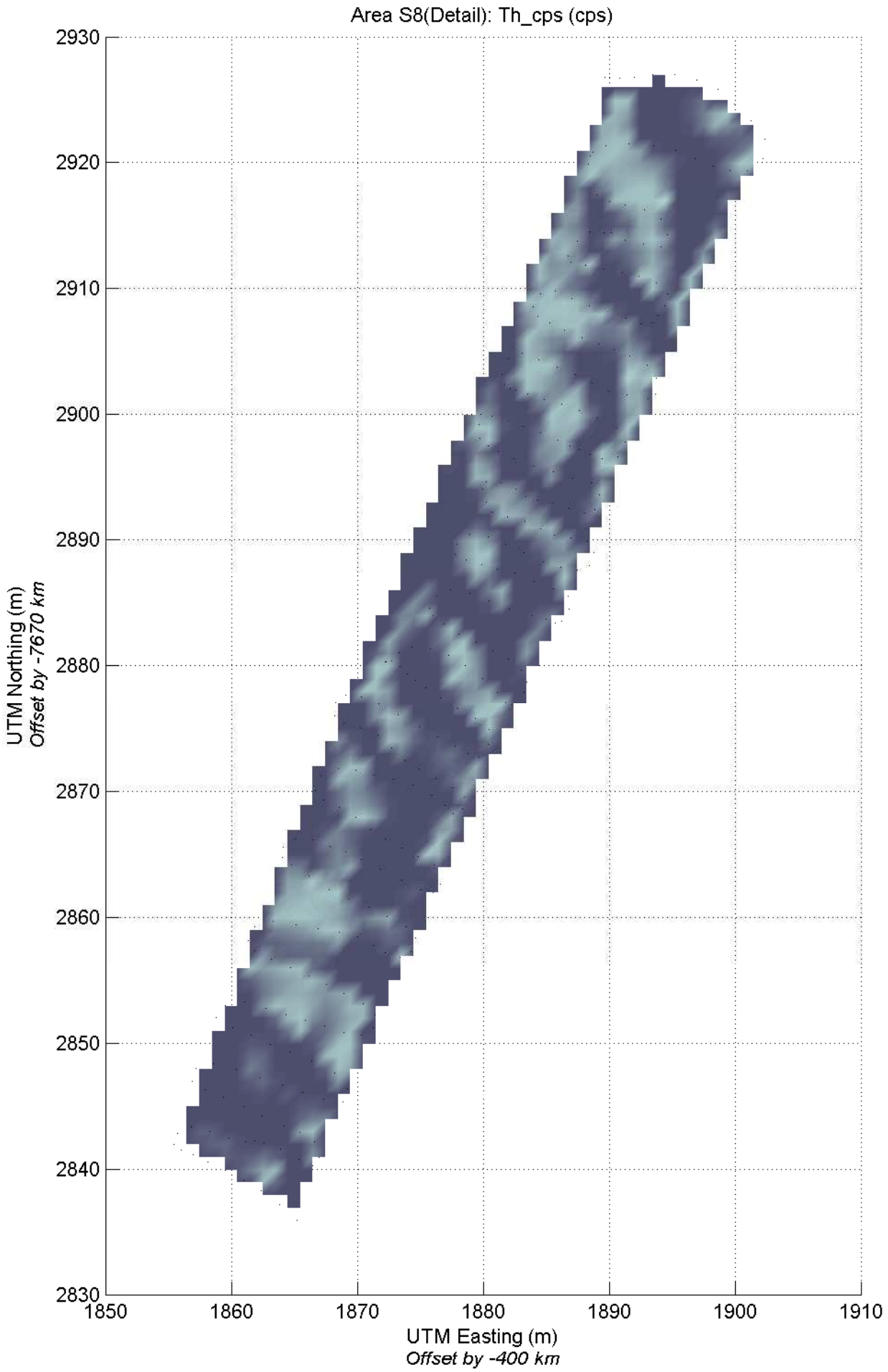
Area S8(Detail): Th_cps (cps)
2930
2920
2910
2900
2890
2880
2870
2860
2850
2840
2830
UTM Northing (m)
Offset by -7670 km
1850
1860
1870
1880
1890
1900
1910
UTM Easting (m)
Offset by -400 km

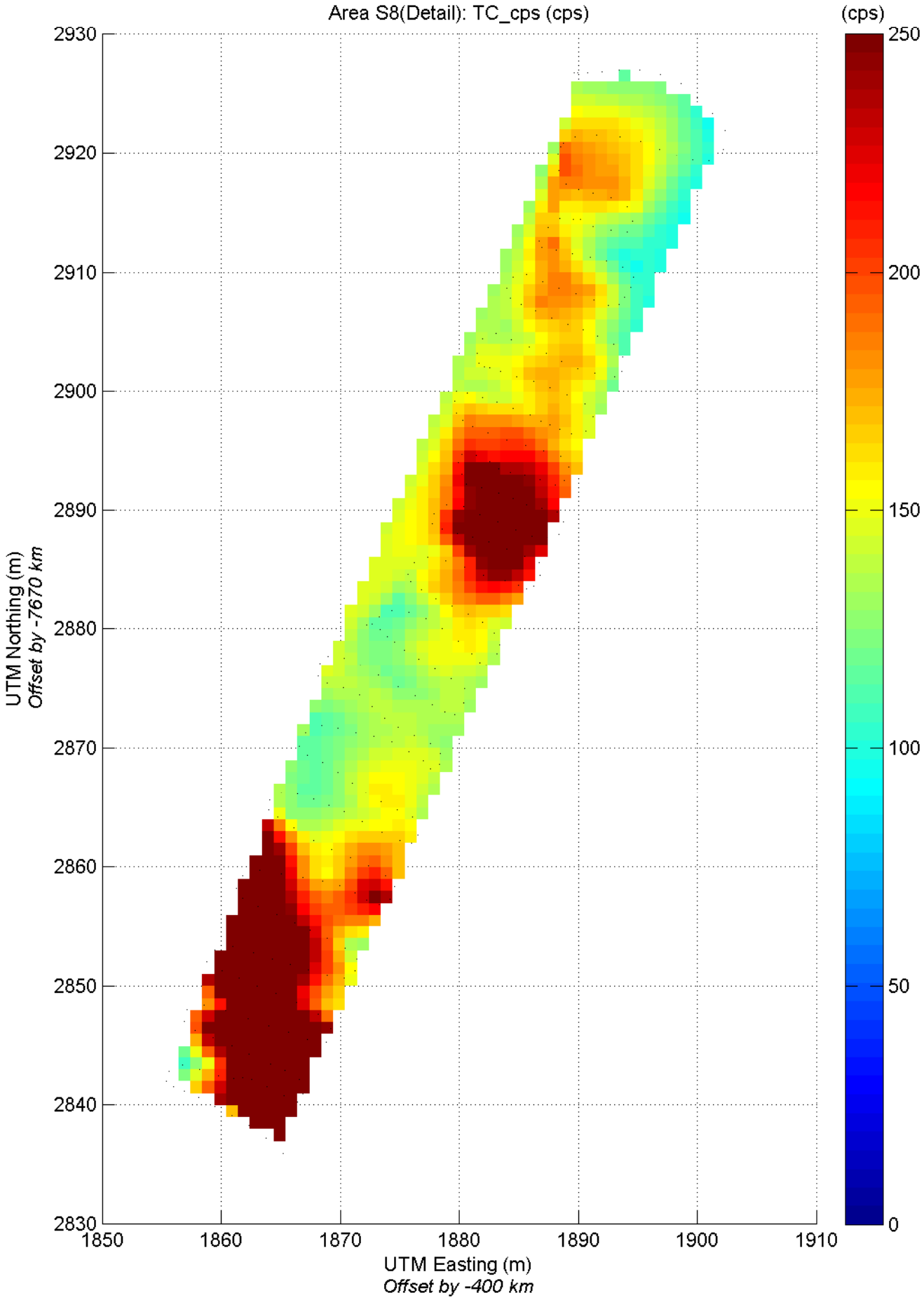
Area S8(Detail): TC_cps (cps)
(cps)
250
200
150
100
50
0
2930
2920
2910
2900
2890
2880
2870
2860
2850
2840
2830
UTM Northing (m)
Offset by -7670 km
1850
1860
1870
1880
1890
1900
1910
UTM Easting (m)
Offset by -400 km

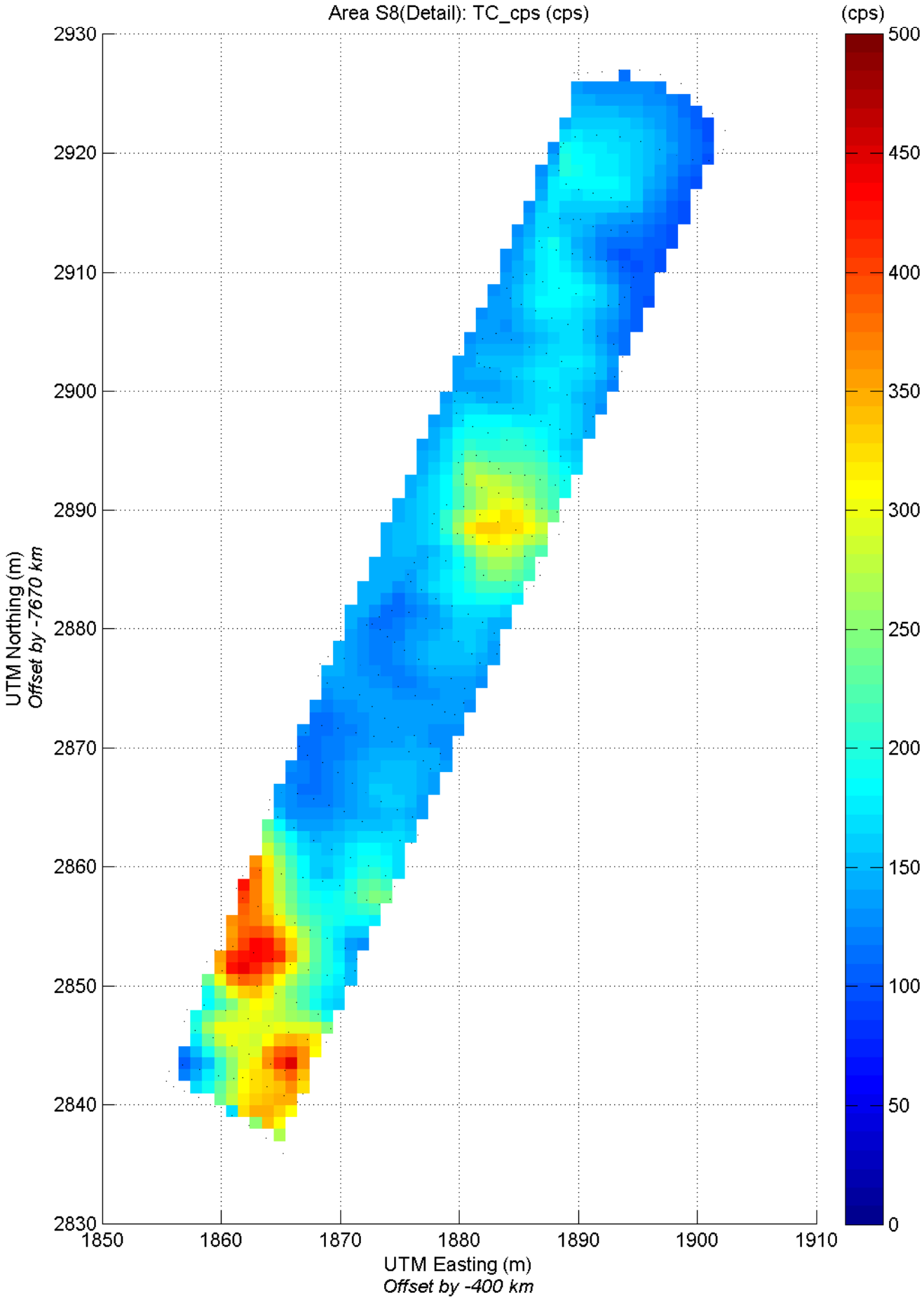
Area S8(Detail): TC_cps (cps)
(cps)
500
450
400
350
300
250
200
150
100
50
0
2930
2920
2910
2900
2890
2880
2870
2860
2850
2840
2830
UTM Northing (m)
Offset by -7670 km
1850
1860
1870
1880
1890
1900
1910
UTM Easting (m)
Offset by -400 km

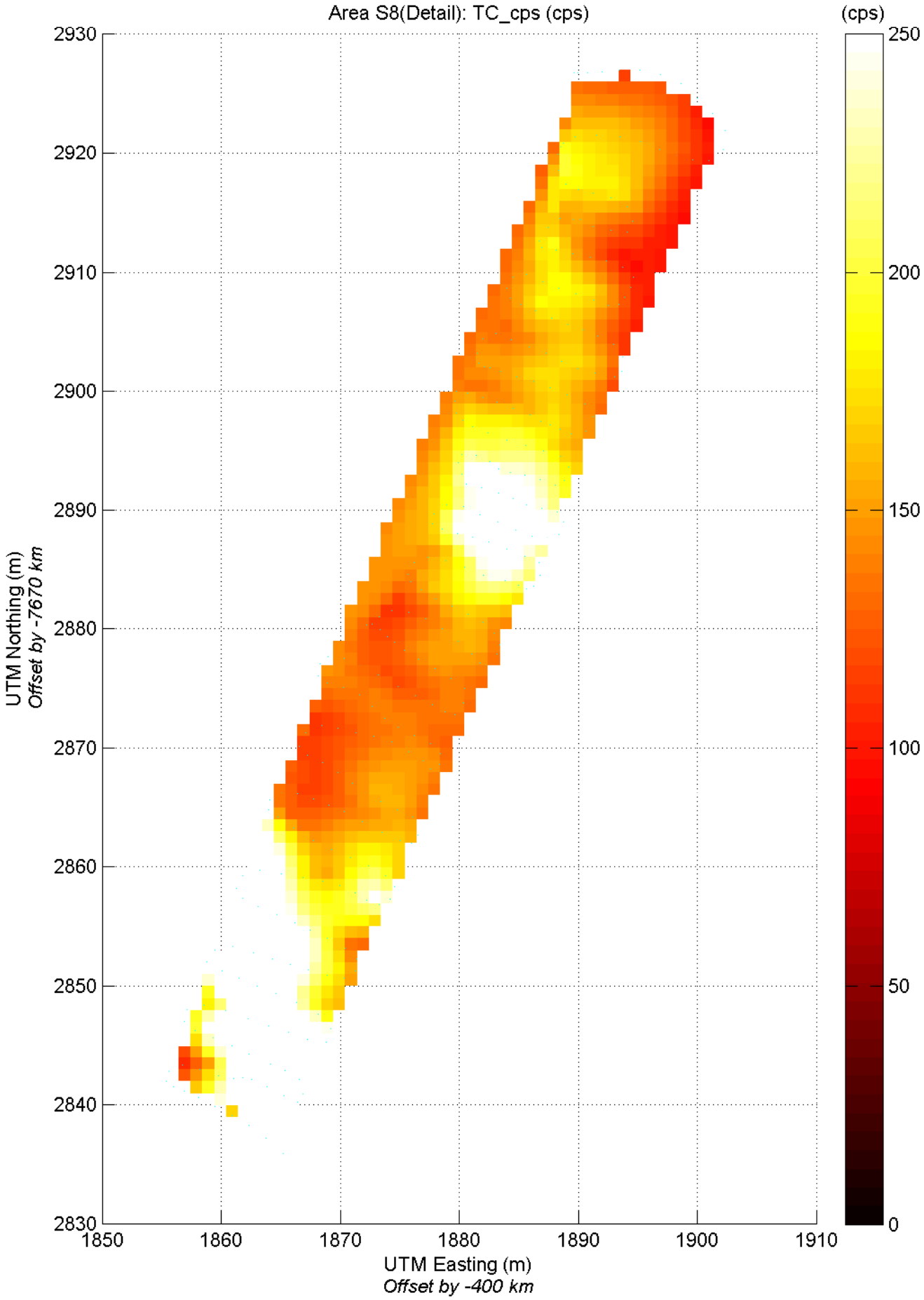
Area S8(Detail): TC_cps (cps)
(cps)
250
200
150
100
50
0
2930
2920
2910
2900
2890
2880
2870
2860
2850
2840
2830
UTM Northing (m)
Offset by -7670 km
1850
1860
1870
1880
1890
1900
1910
UTM Easting (m)
Offset by -400 km

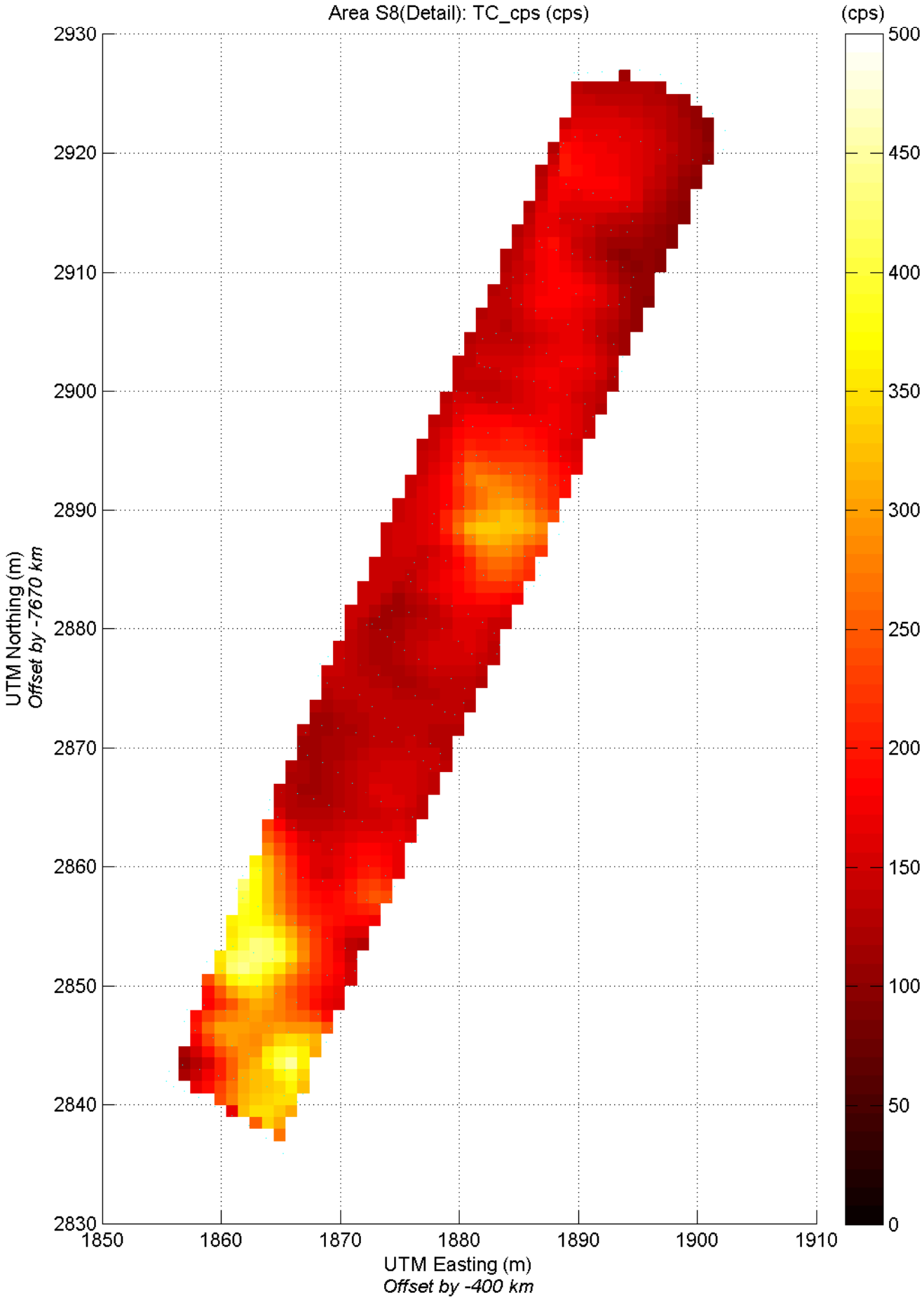
Area S8(Detail): TC_cps (cps)
(cps)
500
450
400
350
300
250
200
150
100
50
0
2930
2920
2910
2900
2890
2880
2870
2860
2850
2840
2830
UTM Northing (m)
Offset by -7670 km
1850
1860
1870
1880
1890
1900
1910
UTM Easting (m)
Offset by -400 km

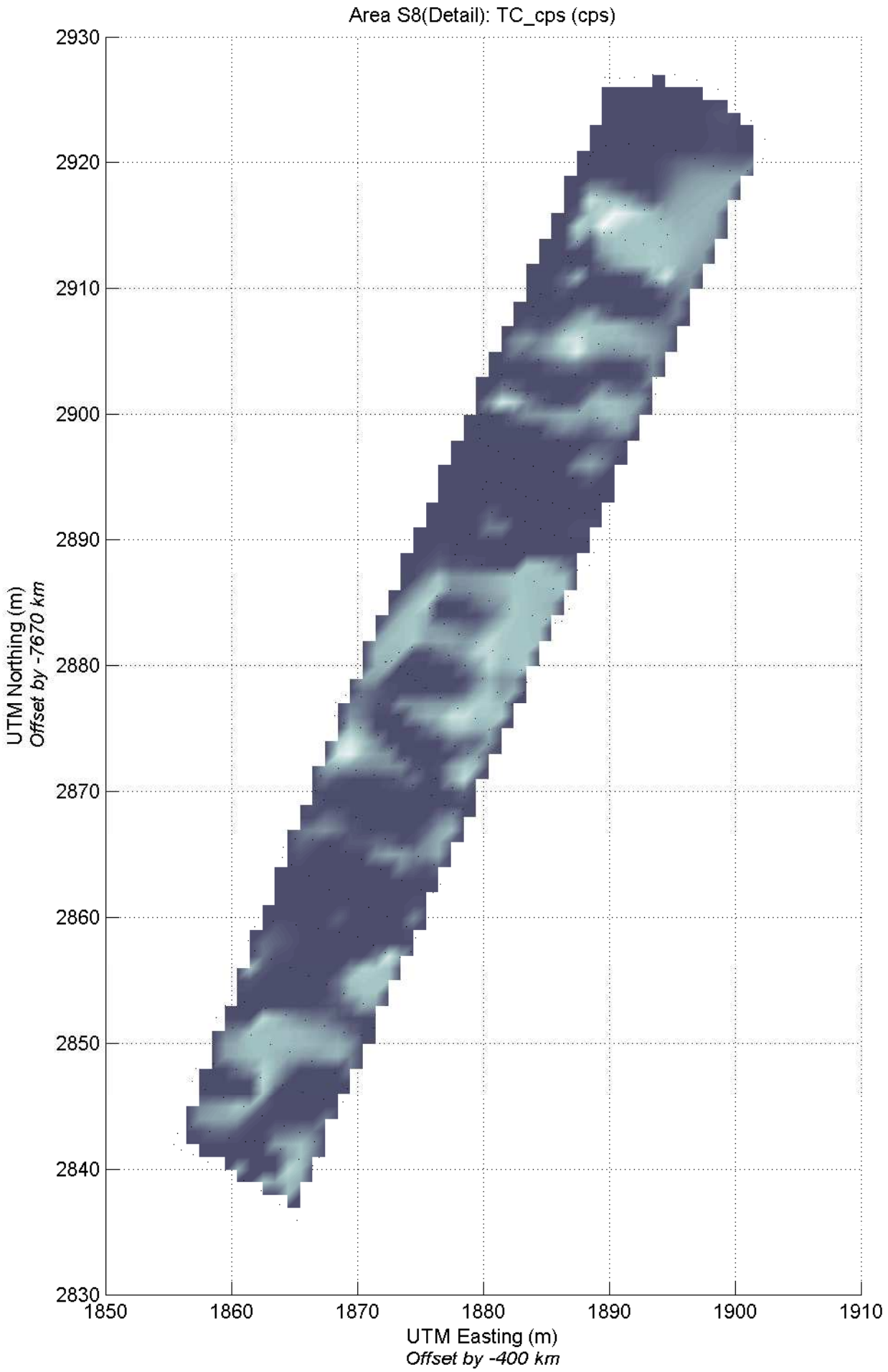
Area S8(Detail): TC_cps (cps)
2930
2920
2910
2900
2890
2880
2870
2860
2850
2840
2830
UTM Northing (m)
Offset by -7670 km
1850
1860
1870
1880
1890
1900
1910
UTM Easting (m)
Offset by -400 km

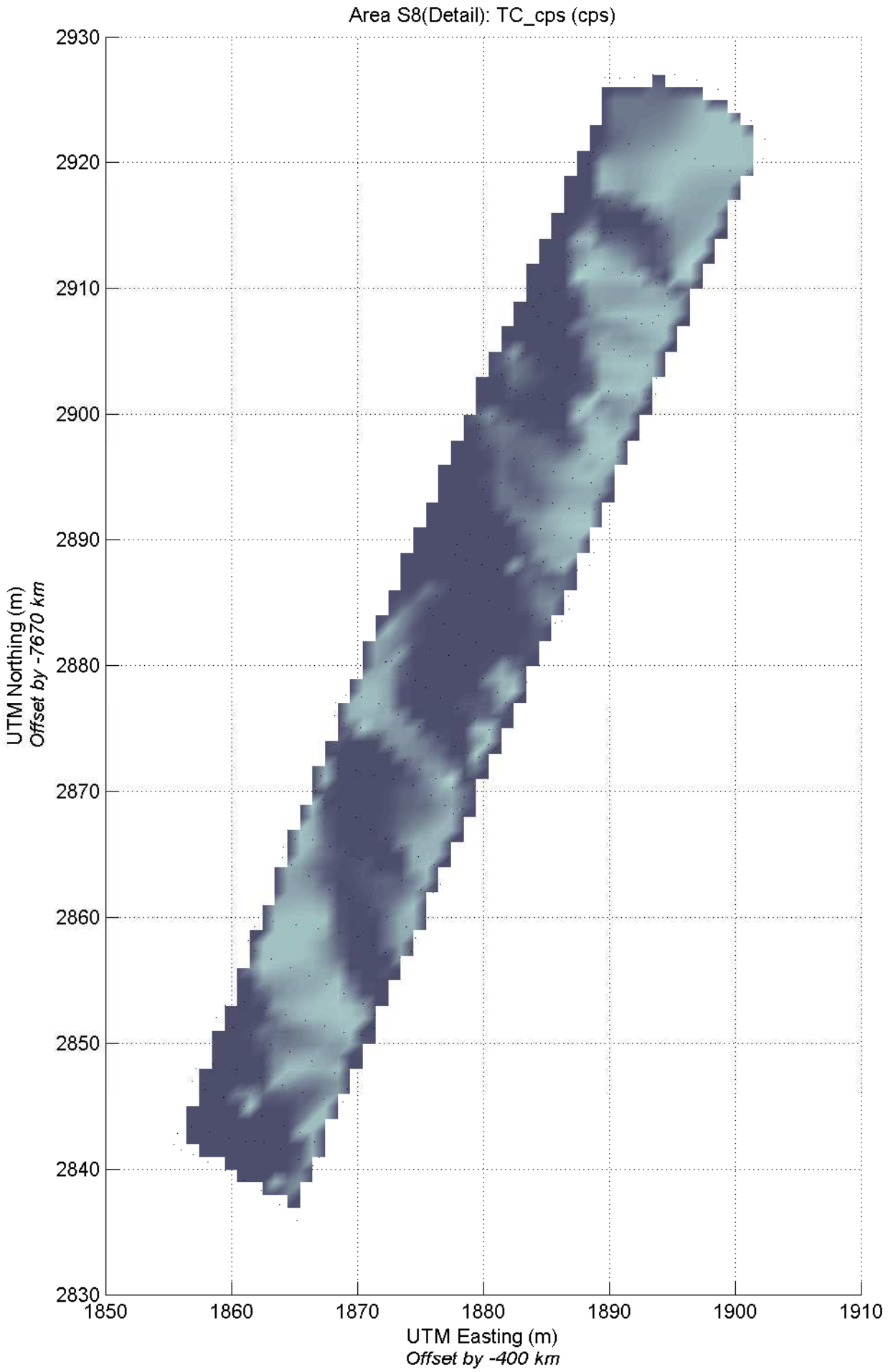
Area S8(Detail): TC_cps (cps)
2930
2920
2910
2900
2890
2880
2870
2860
2850
2840
2830
UTM Northing (m)
Offset by -7670 km
1850
1860
1870
1880
1890
1900
1910
UTM Easting (m)
Offset by -400 km

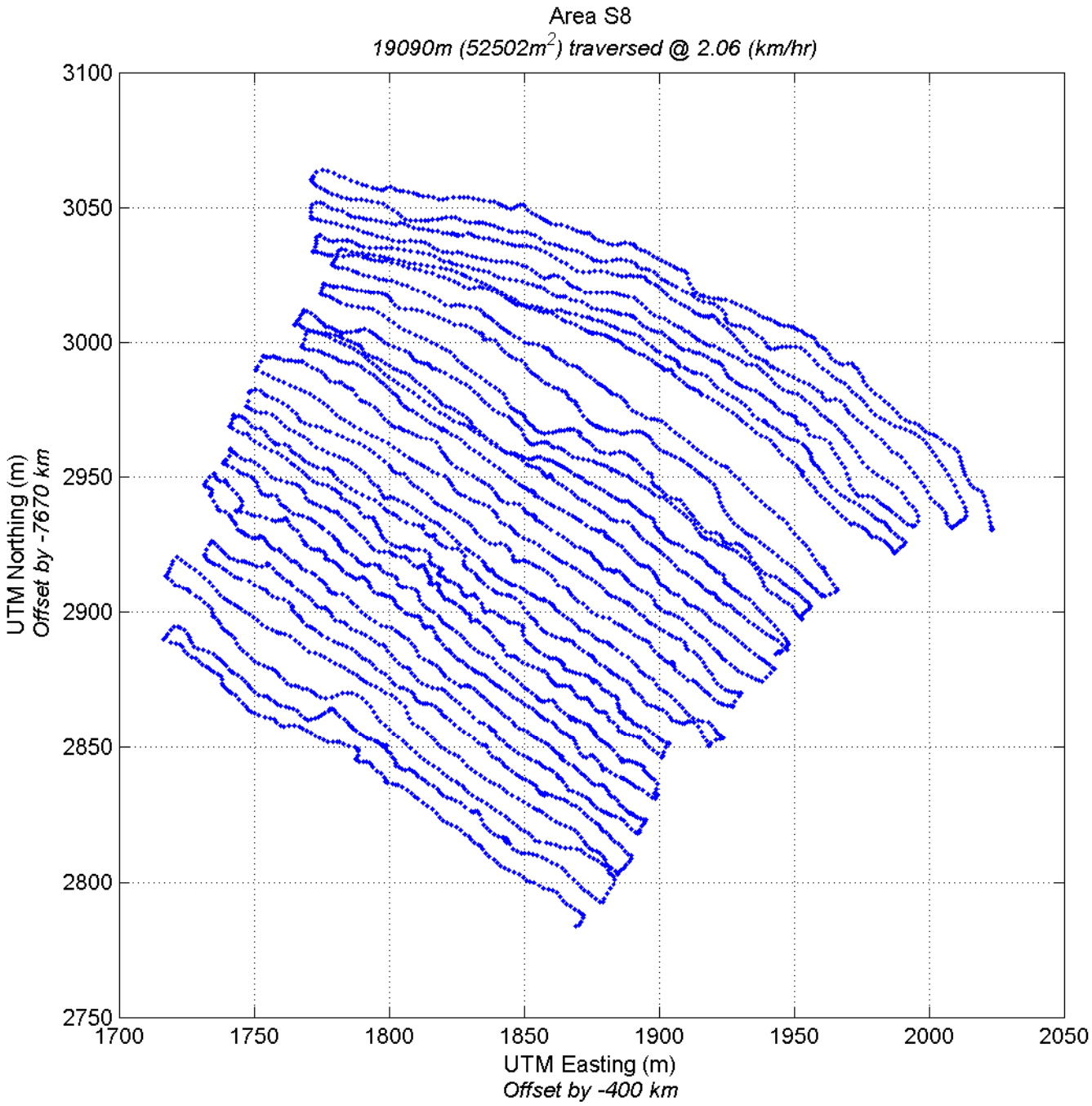
Area S8
19090m (52502m2) traversed @ 2.06 (km/hr)
3100
3050
3000
2950
2900
2850
2800
2750
UTM Northing (m)
Offset by -7670 km
1700
1750
1800
1850
1900
1950
2000
2050
UTM Easting (m)
Offset by -400 km

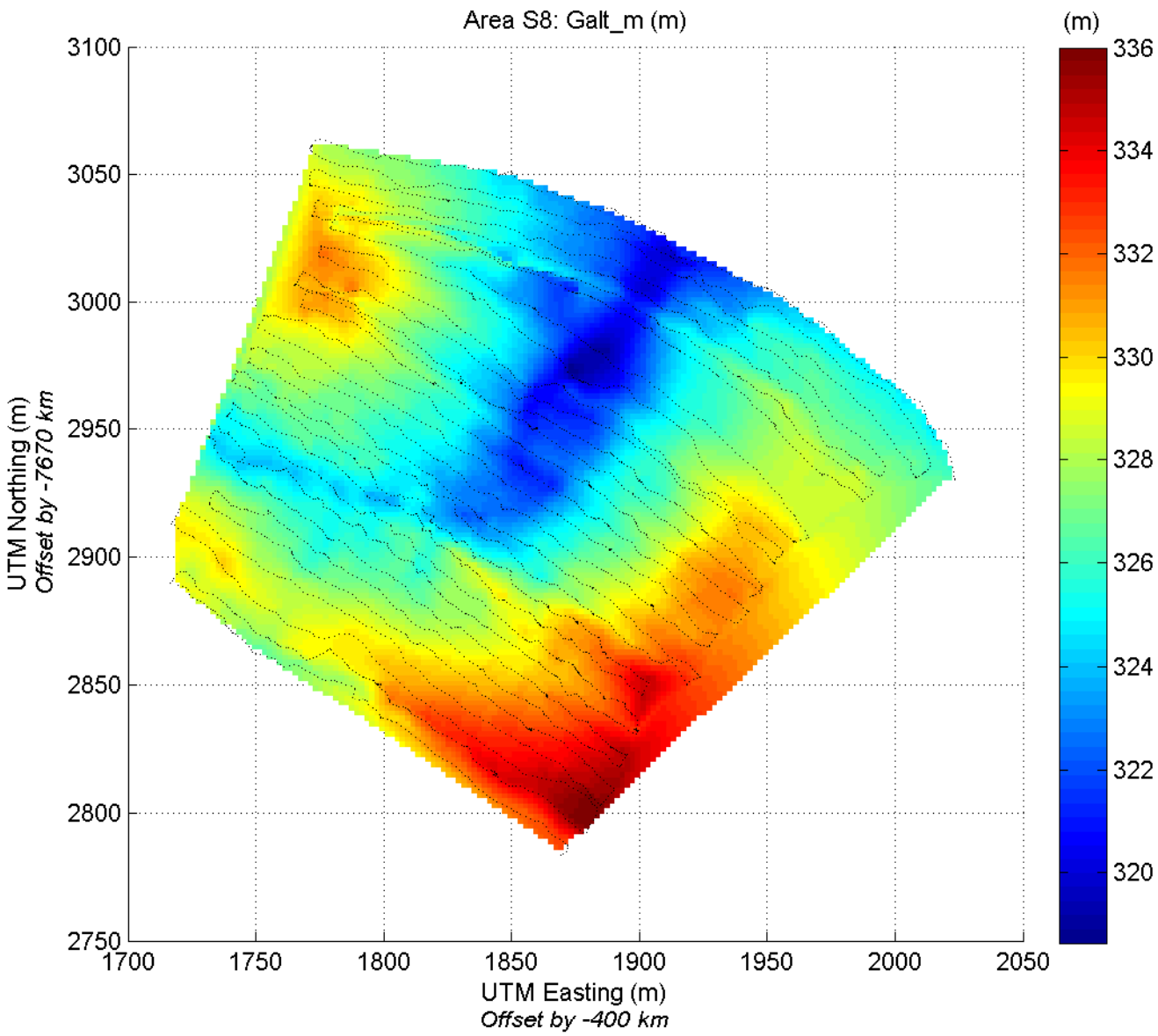
Area S8: Galt_m (m)
(m)
336
334
332
330
328
326
324
322
320
3100
3050
3000
2950
2900
2850
2800
2750
1700
1750
1800
1850
1900
1950
2000
2050
UTM Northing (m)
Offset by -7670 km
UTM Easting (m)
Offset by -400 km

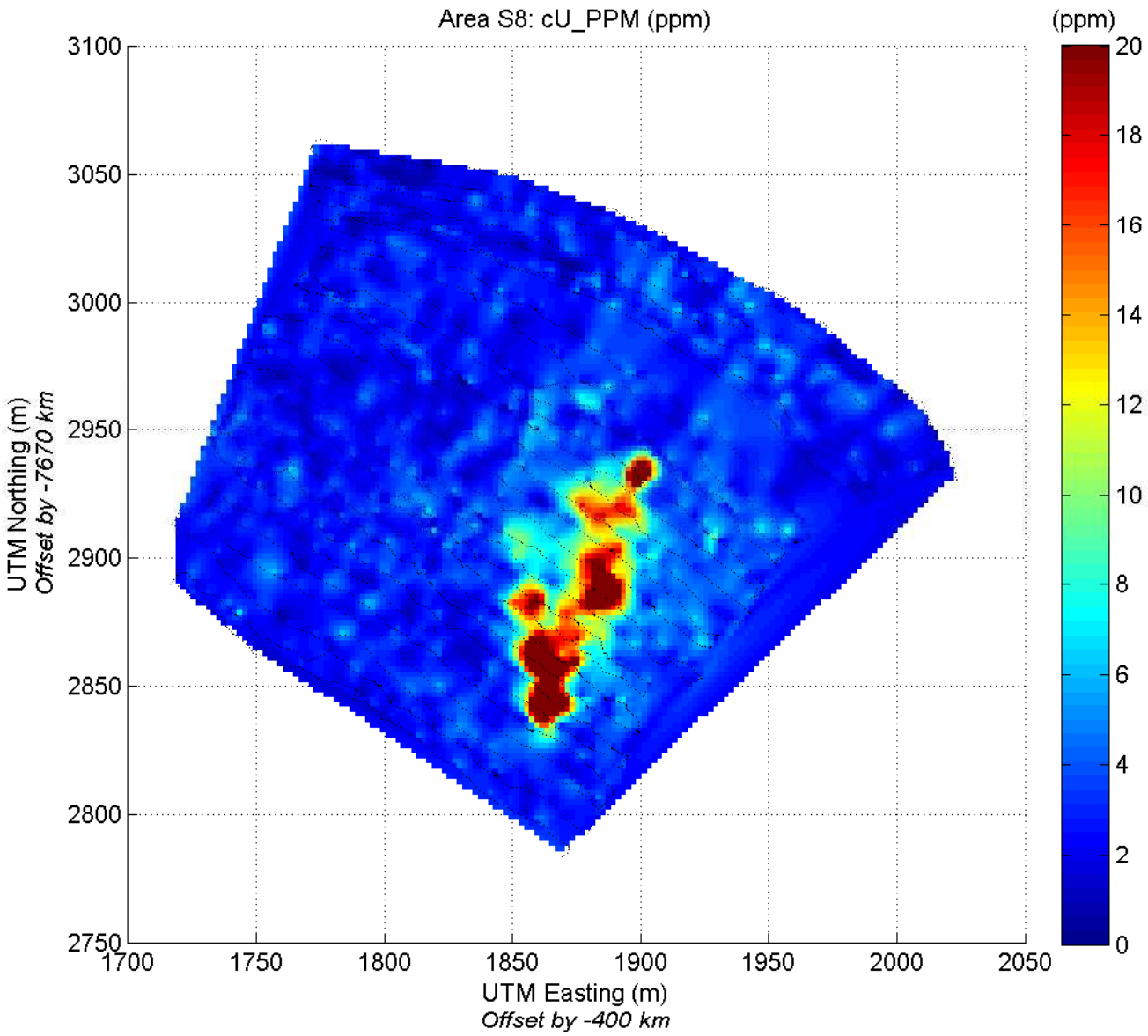
Area S8: cU_PPM (ppm)
(ppm)
3100
3050
3000
2950
2900
2850
2800
2750
UTM Northing (m)
Offset by -7670 km
1700
1750
1800
1850
1900
1950
2000
2050
UTM Easting (m)
Offset by -400 km
20
18
16
14
12
10
8
6
4
2
0

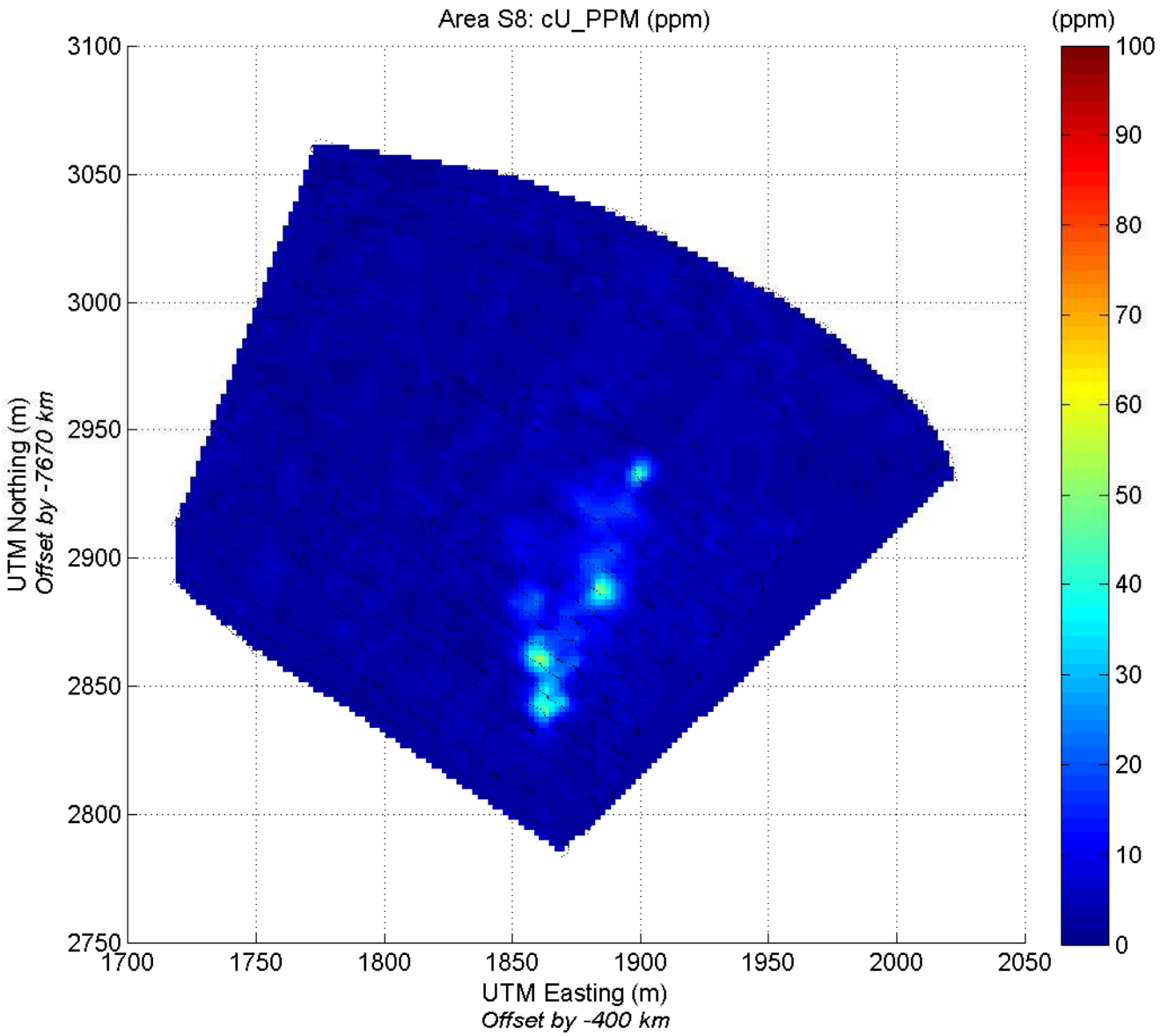
Area S8: cU_PPM (ppm)
(ppm)
100
90
80
70
60
50
40
30
20
10
0
3100
3050
3000
2950
2900
2850
2800
2750
UTM Northing (m)
Offset by -7670 km
1700
1750
1800
1850
1900
1950
2000
2050
UTM Easting (m)
Offset by -400 km

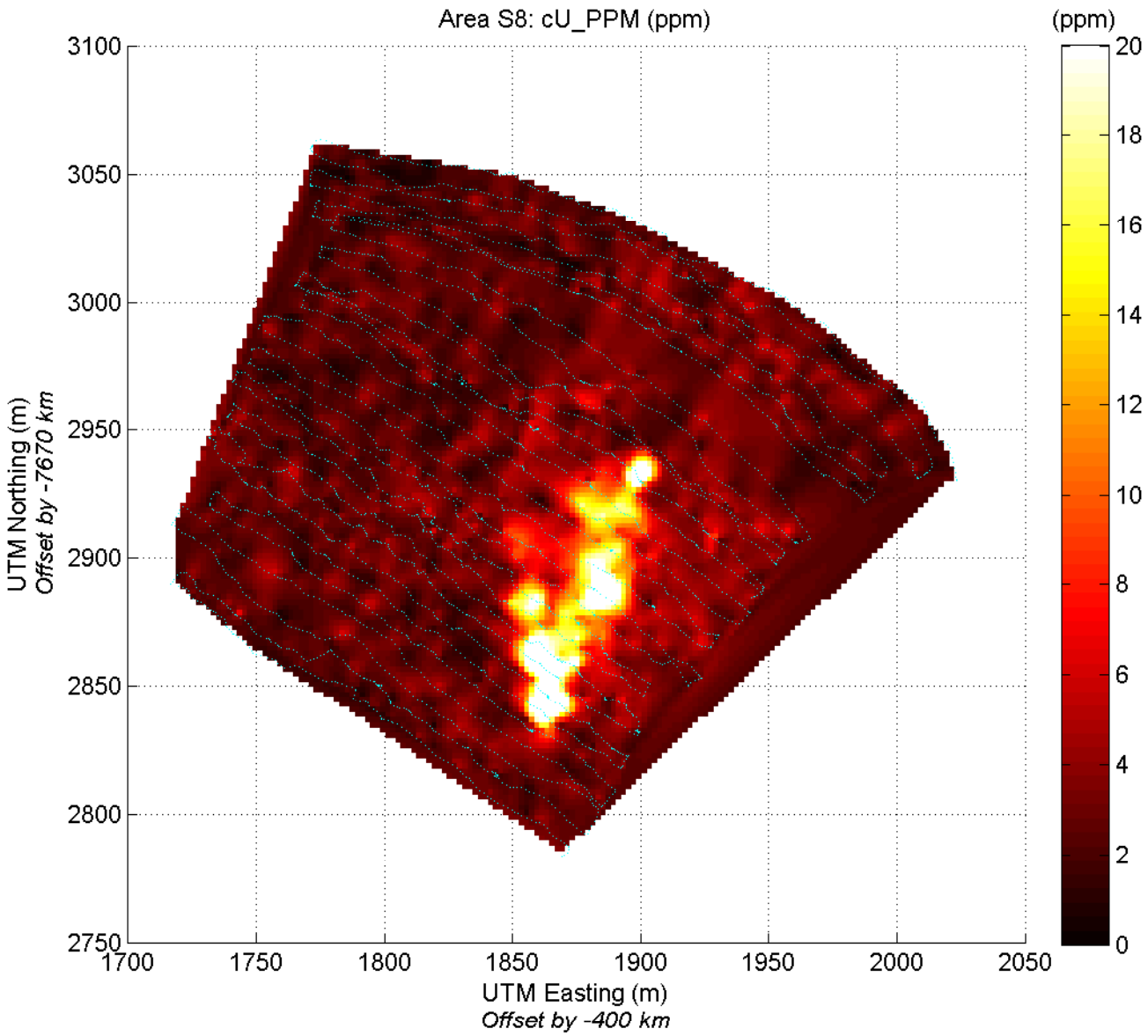
Area S8: cU_PPM (ppm)
(ppm)
3100
3050
3000
2950
2900
2850
2800
2750
UTM Northing (m)
Offset by -7670 km
1700
1750
1800
1850
1900
1950
2000
2050
UTM Easting (m)
Offset by -400 km
20
18
16
14
12
10
8
6
4
2
0

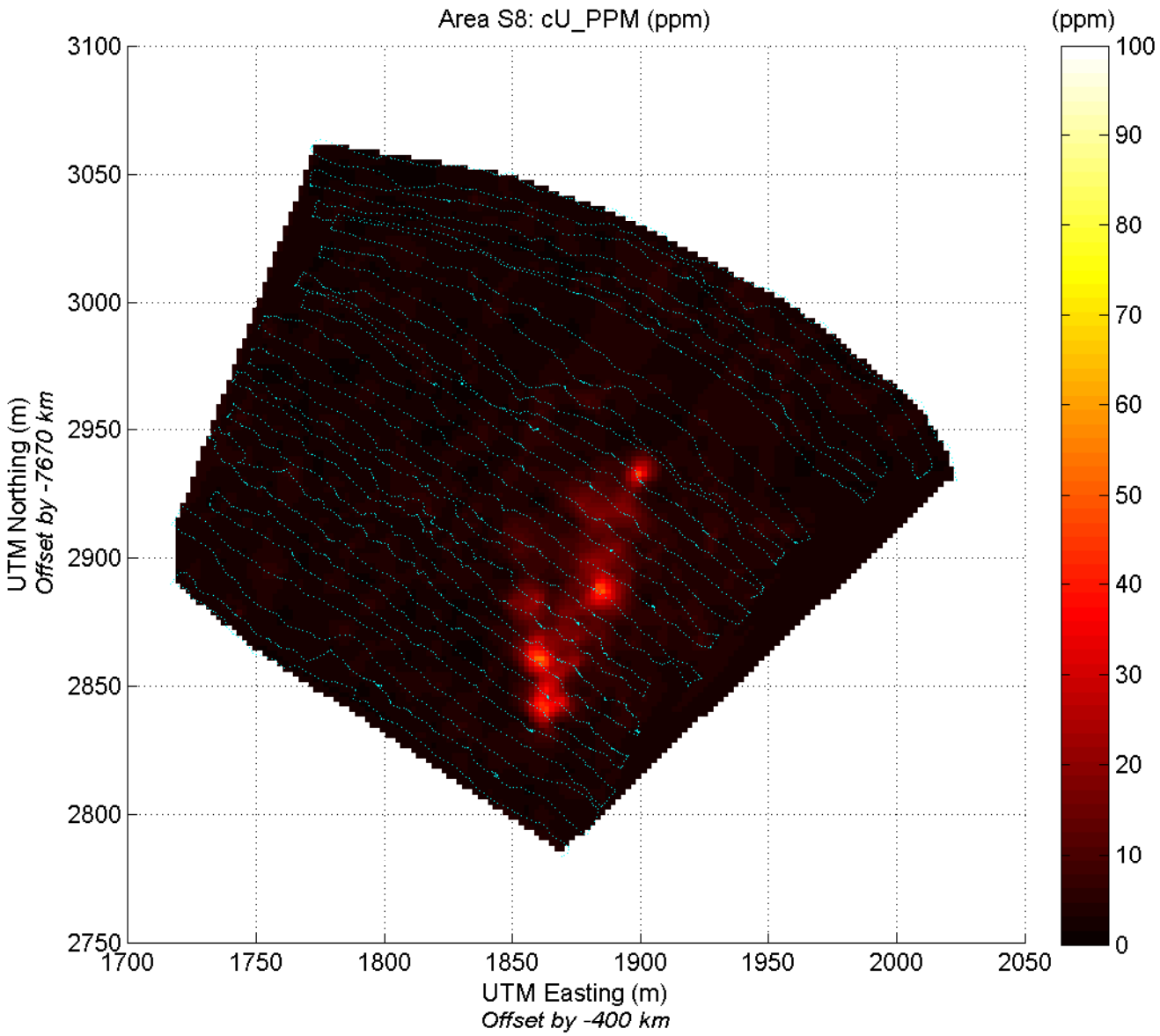
Area S8: cU_PPM (ppm)
(ppm)
100
90
80
70
60
50
40
30
20
10
0
3100
3050
3000
2950
2900
2850
2800
2750
UTM Northing (m)
Offset by -7670 km
1700
1750
1800
1850
1900
1950
2000
2050
UTM Easting (m)
Offset by -400 km

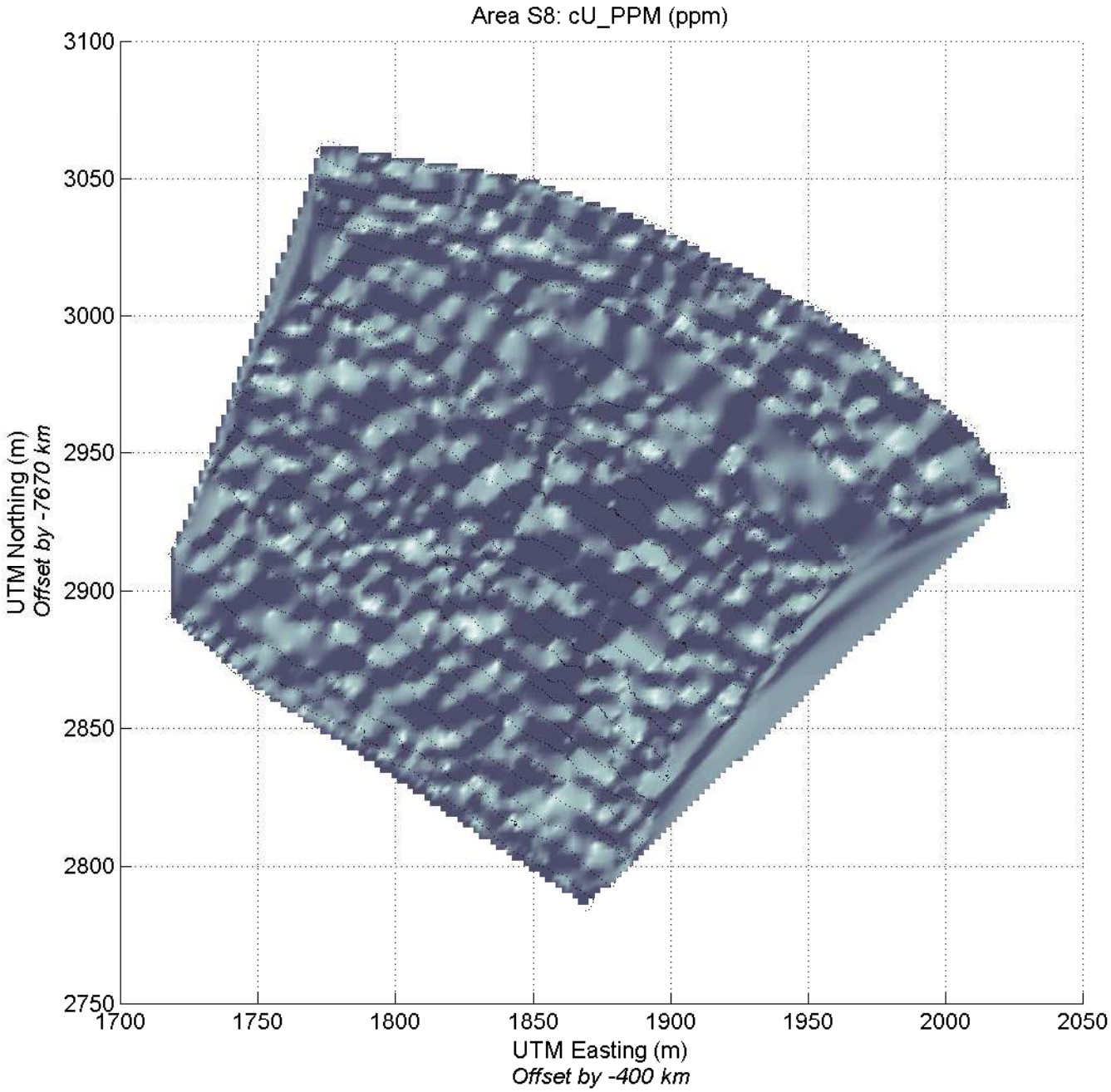
Area S8: cU_PPM (ppm)
3100
3050
3000
2950
2900
2850
2800
2750
UTM Northing (m)
Offset by -7670 km
1700
1750
1800
1850
1900
1950
2000
2050
UTM Easting (m)
Offset by -400 km

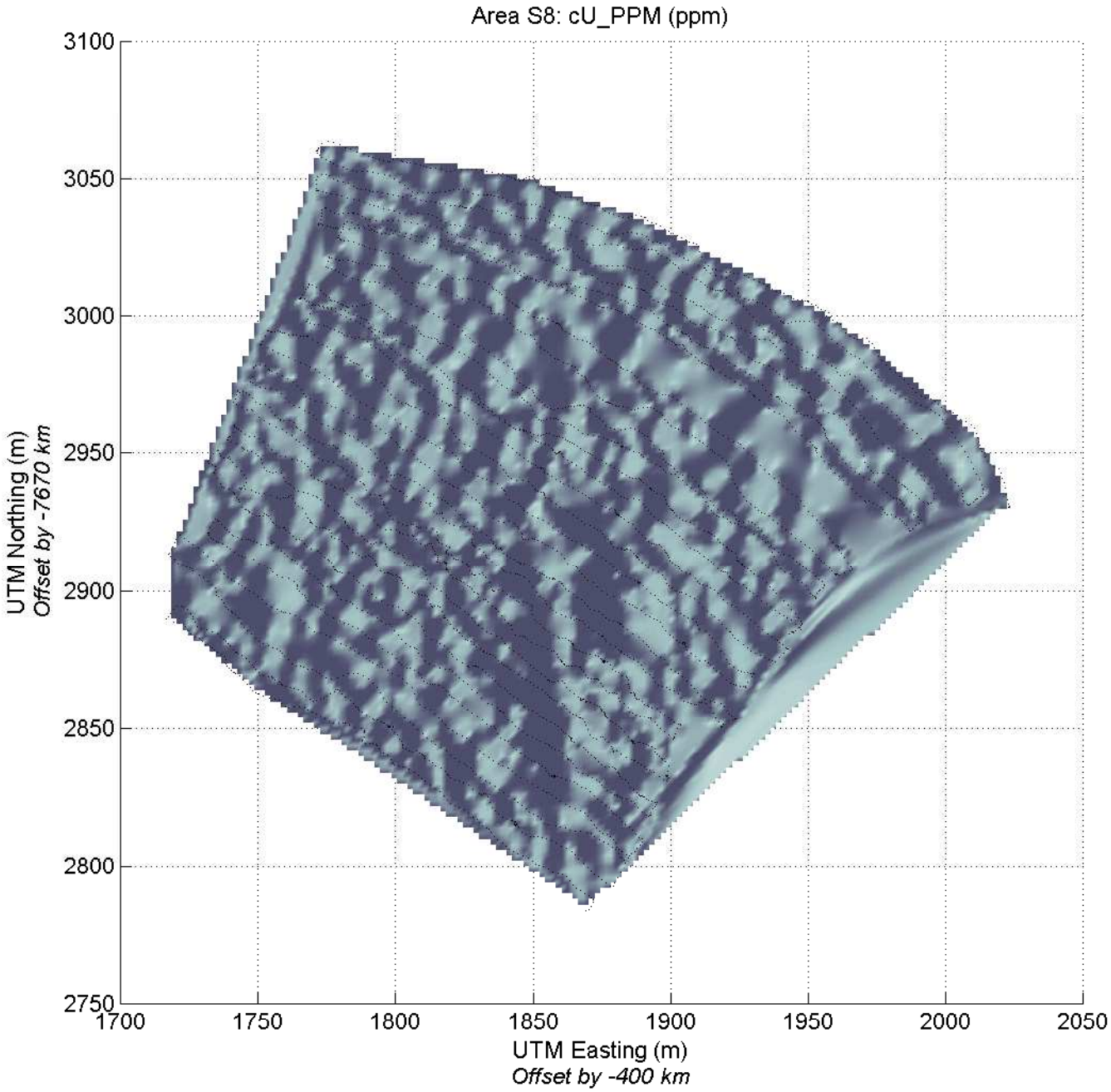
Area S8: cU_PPM (ppm)
3100
3050
3000
2950
2900
2850
2800
2750
UTM Northing (m)
Offset by -7670 km
1700
1750
1800
1850
1900
1950
2000
2050
UTM Easting (m)
Offset by -400 km

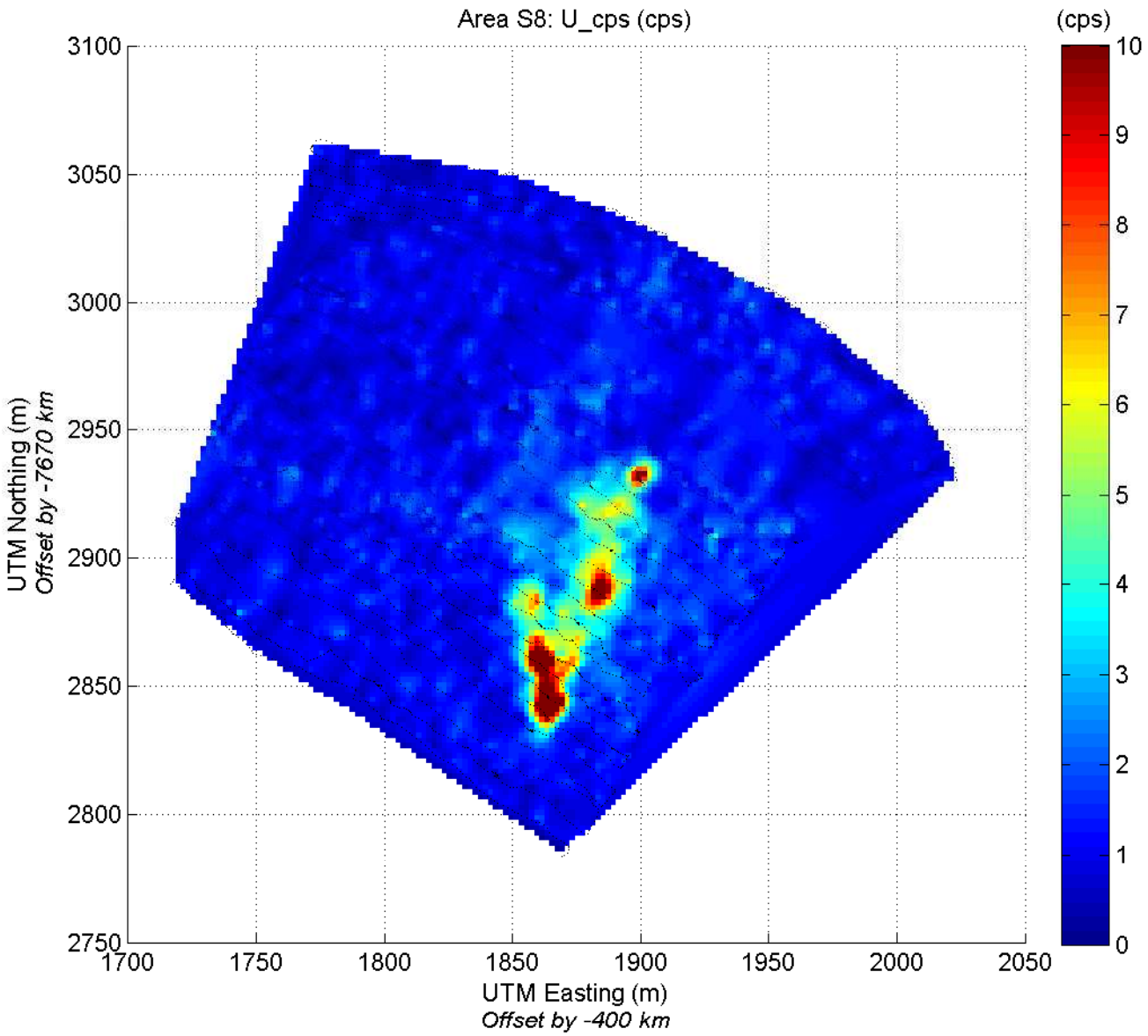
Area S8: U_cps (cps)
(cps)
3100
3050
3000
2950
2900
2850
2800
2750
UTM Northing (m)
Offset by -7670 km
1700
1750
1800
1850
1900
1950
2000
2050
UTM Easting (m)
Offset by -400 km
10
9
8
7
6
5
4
3
2
1
0

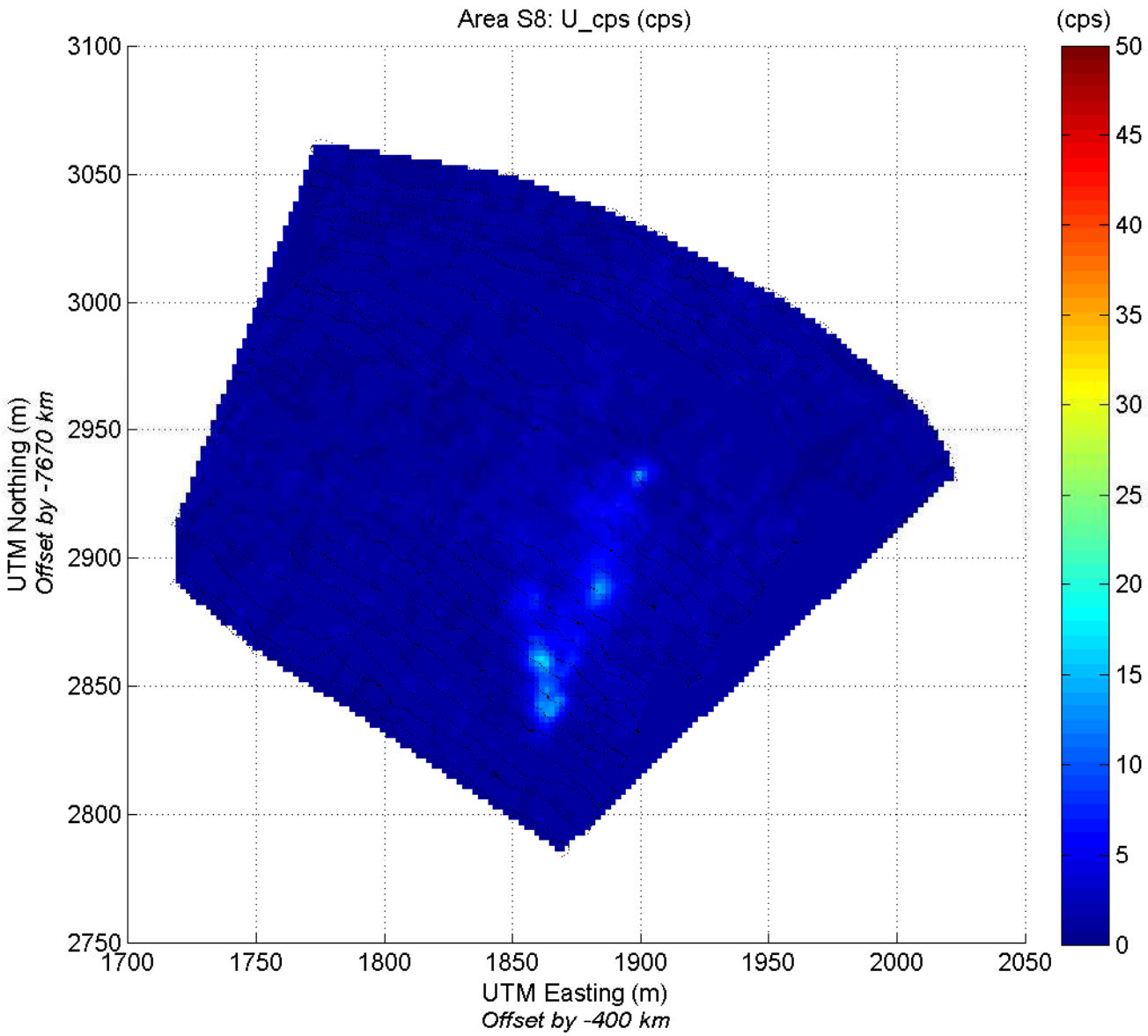
Area S8: U_cps (cps)
(cps)
3100
3050
3000
2950
2900
2850
2800
2750
UTM Northing (m)
Offset by -7670 km
1700
1750
1800
1850
1900
1950
2000
2050
UTM Easting (m)
Offset by -400 km
50
45
40
35
30
25
20
15
10
5
0

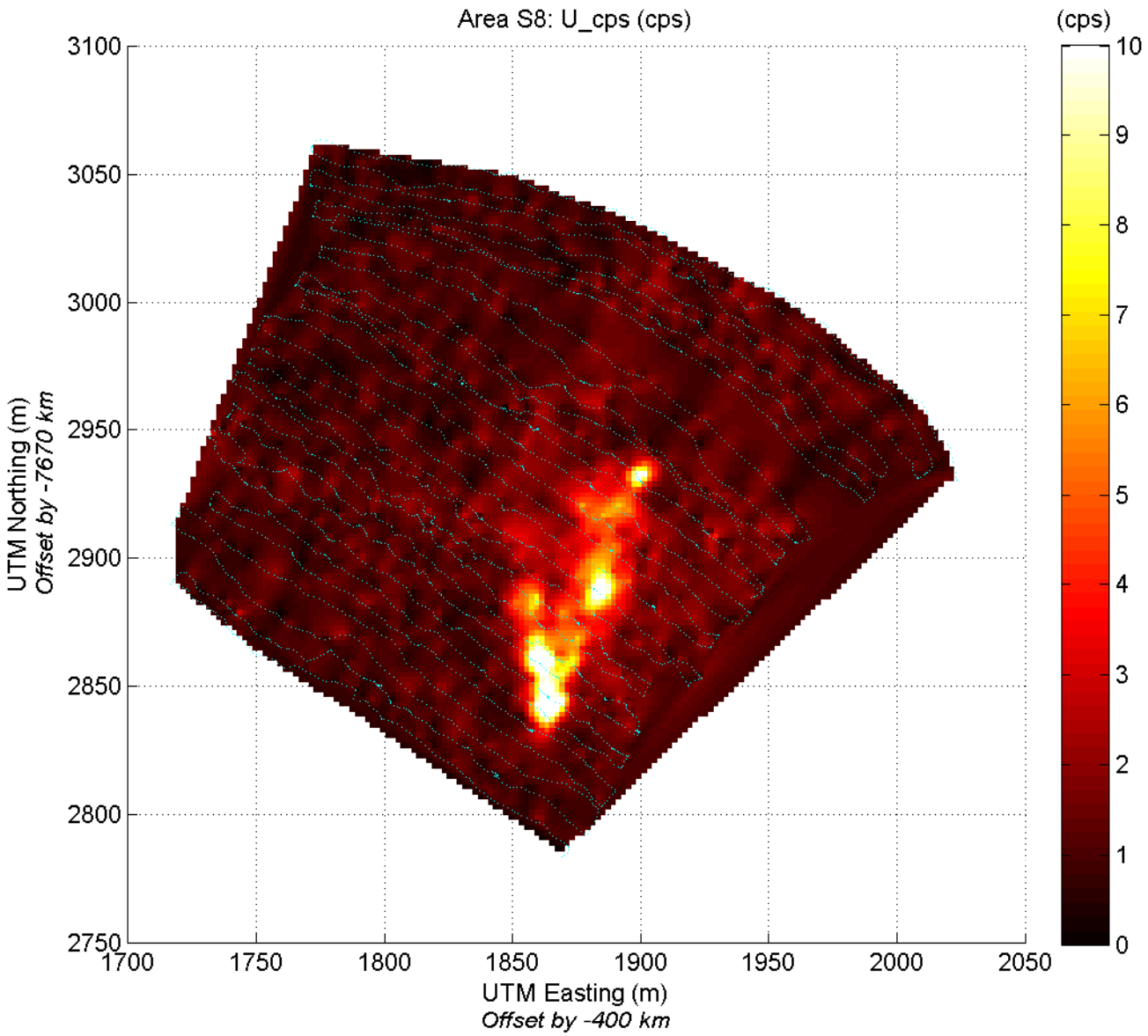
Area S8: U_cps (cps)
(cps)
10
9
8
7
6
5
4
3
2
1
0
3100
3050
3000
2950
2900
2850
2800
2750
1700
1750
1800
1850
1900
1950
2000
2050
UTM Northing (m)
Offset by -7670 km
UTM Easting (m)
Offset by -400 km

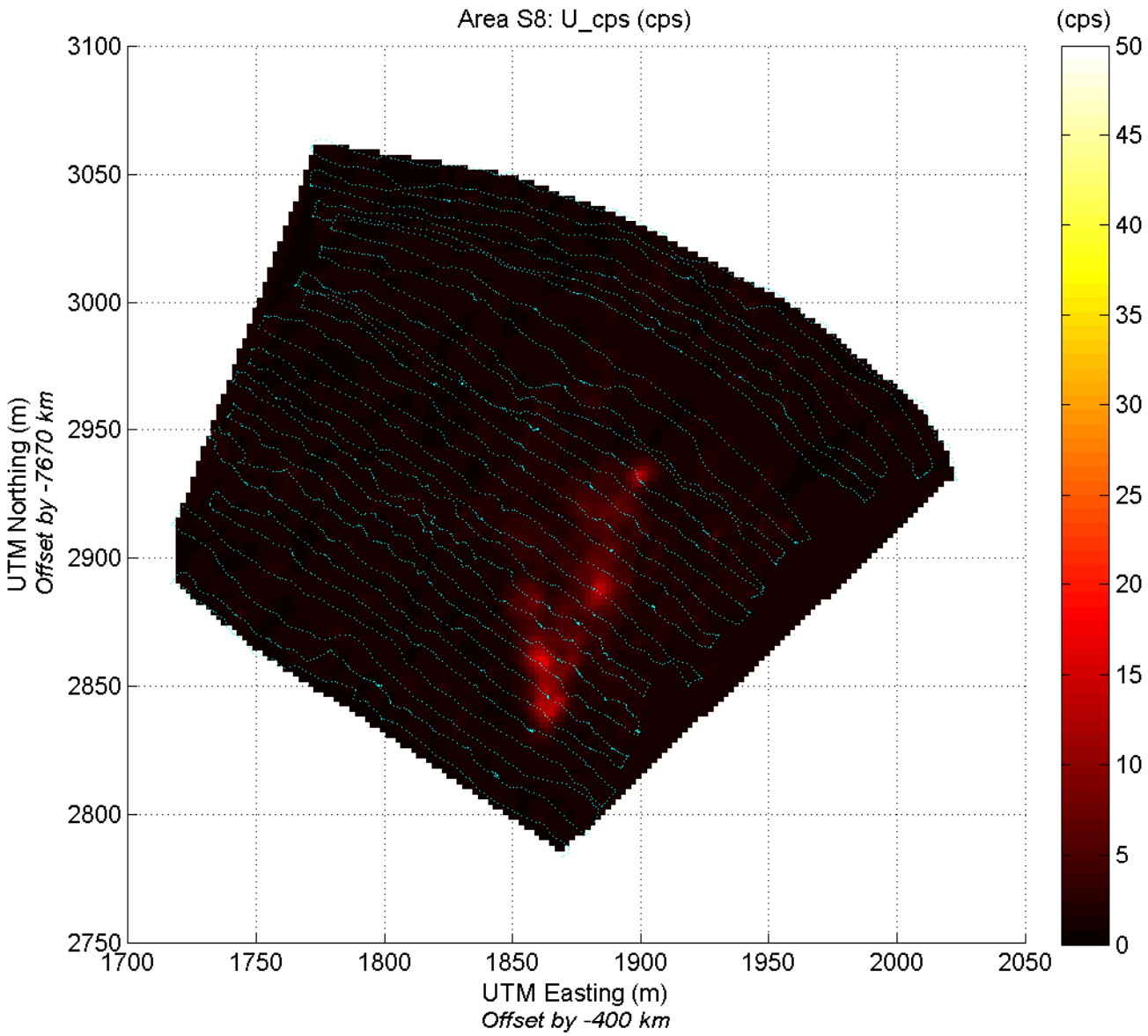
Area S8: U_cps (cps)
(cps)
3100
3050
3000
2950
2900
2850
2800
2750
UTM Northing (m)
Offset by -7670 km
1700
1750
1800
1850
1900
1950
2000
2050
UTM Easting (m)
Offset by -400 km
50
45
40
35
30
25
20
15
10
5
0

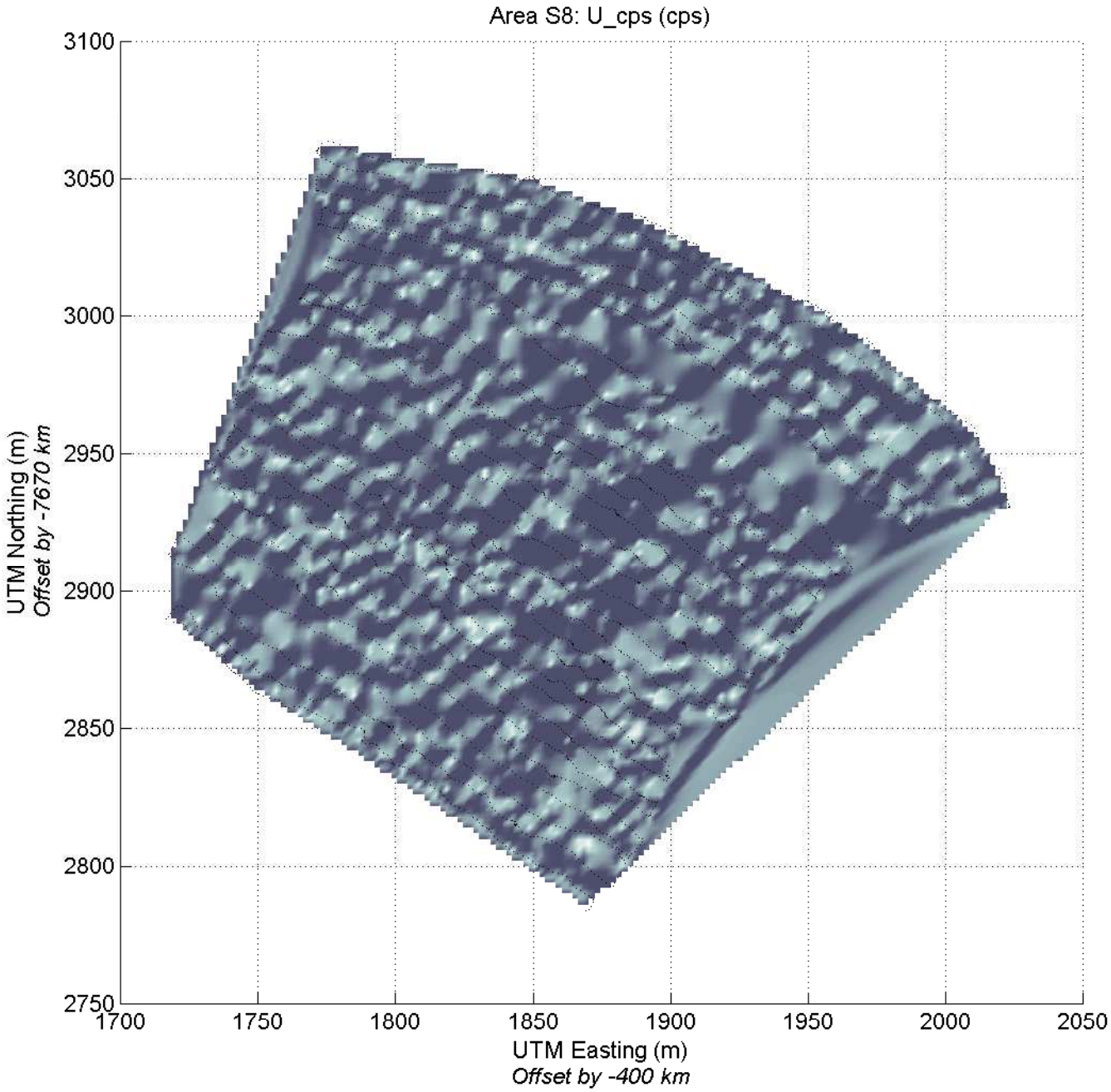
Area S8: U_cps (cps)
3100
3050
3000
2950
2900
2850
2800
2750
UTM Northing (m)
Offset by -7670 km
1700
1750
1800
1850
1900
1950
2000
2050
UTM Easting (m)
Offset by -400 km

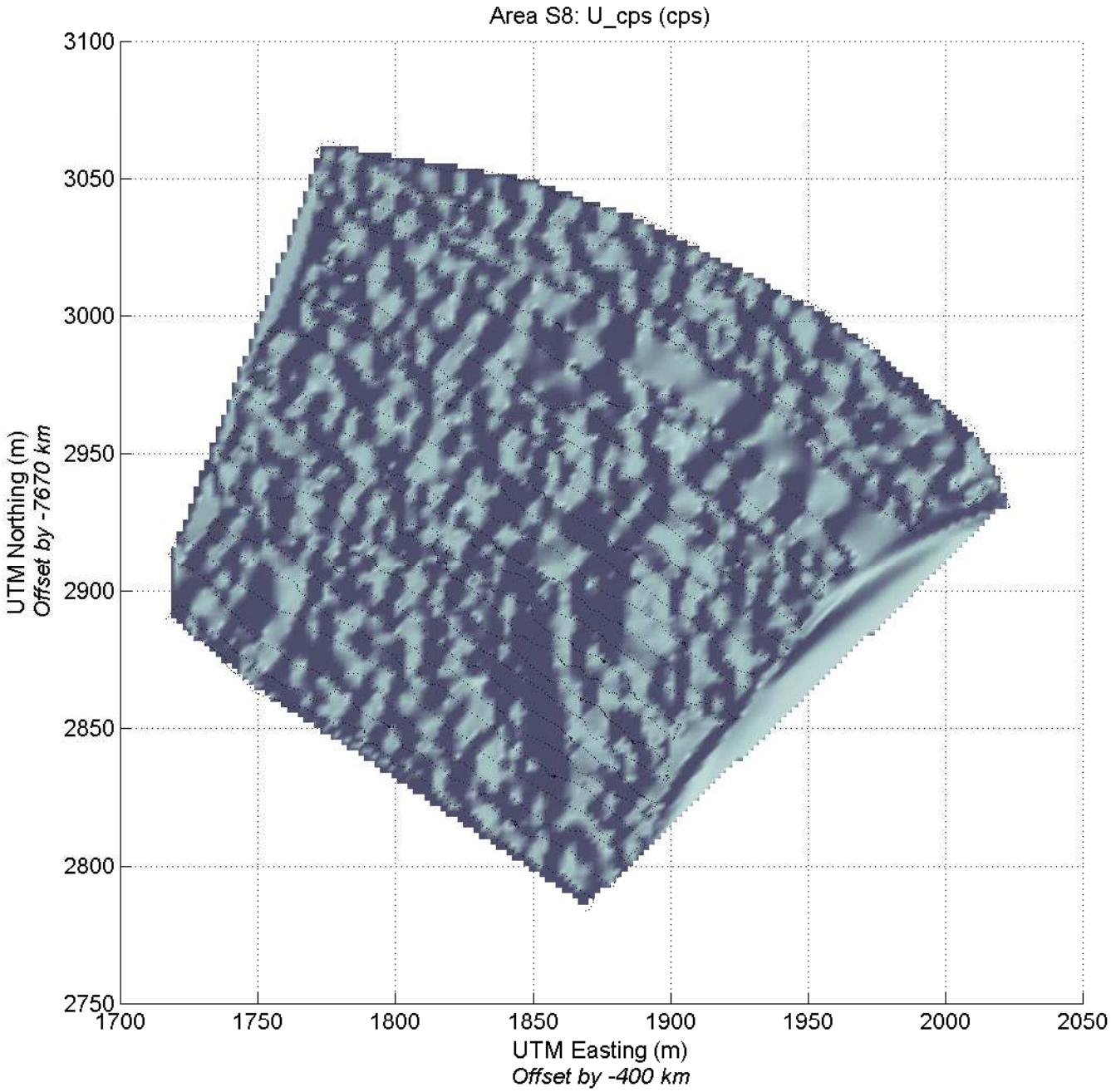
Area S8: U_cps (cps)
3100
3050
3000
2950
2900
2850
2800
2750
UTM Northing (m)
Offset by -7670 km
1700
1750
1800
1850
1900
1950
2000
2050
UTM Easting (m)
Offset by -400 km

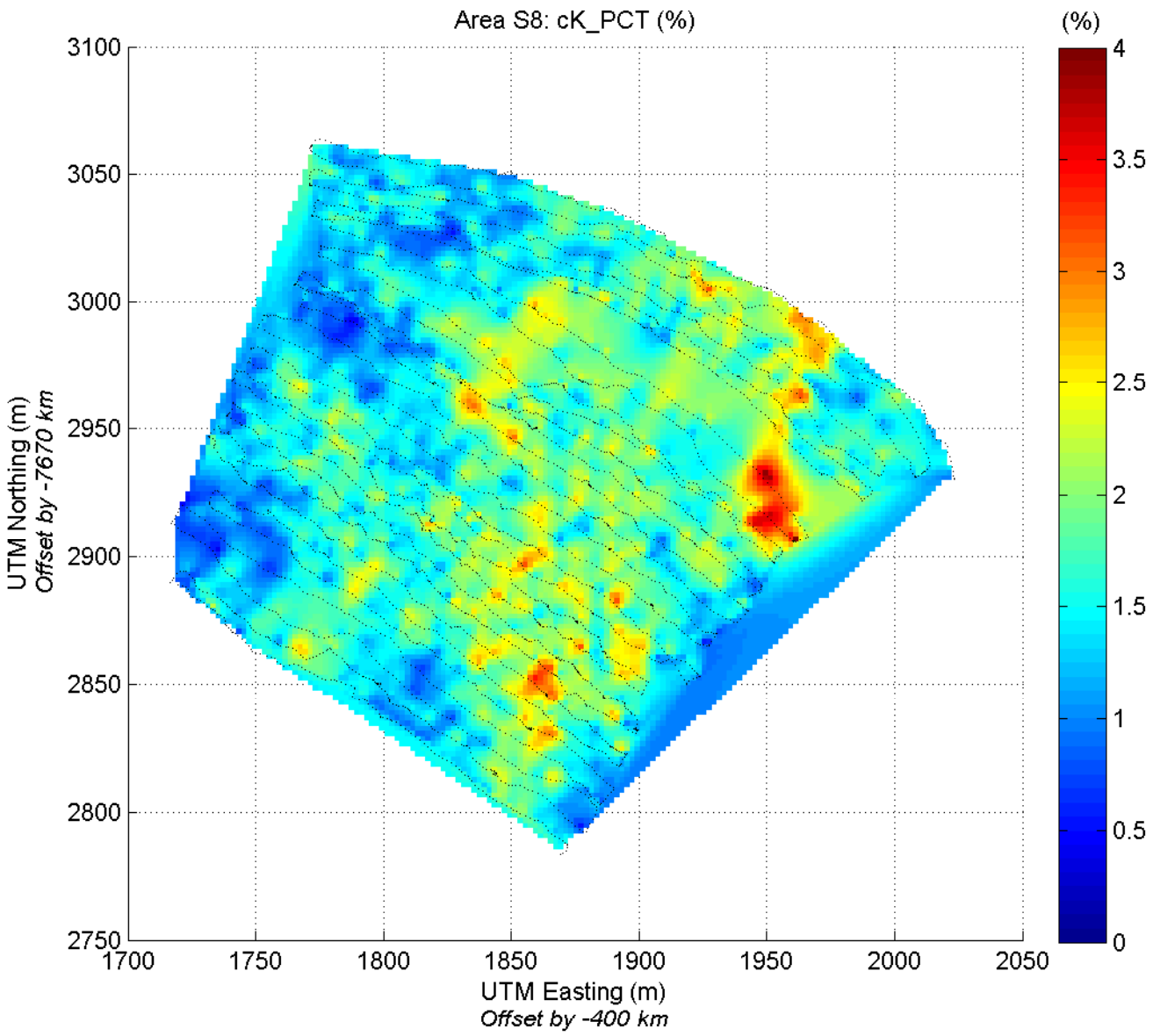
Area S8: cK_PCT (%)
(%)
3100
3050
3000
2950
2900
2850
2800
2750
UTM Northing (m)
Offset by -7670 km
1700
1750
1800
1850
1900
1950
2000
2050
UTM Easting (m)
Offset by -400 km
4
3.5
3
2.5
2
1.5
1
0.5
0

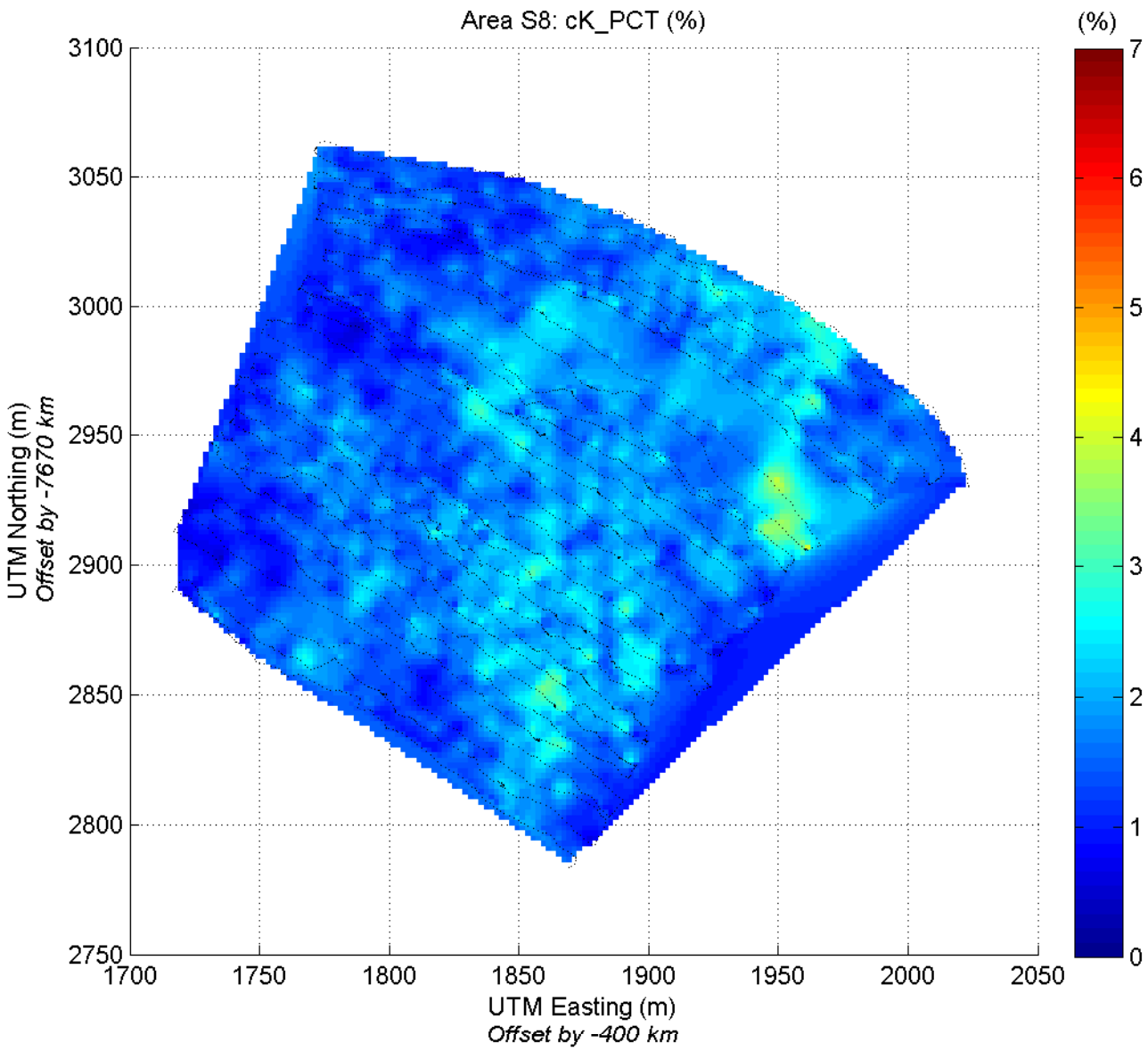
Area S8: cK_PCT (%)
(%)
3100
3050
3000
2950
2900
2850
2800
2750
UTM Northing (m)
Offset by -7670 km
1700
1750
1800
1850
1900
1950
2000
2050
UTM Easting (m)
Offset by -400 km
7
6
5
4
3
2
1
0

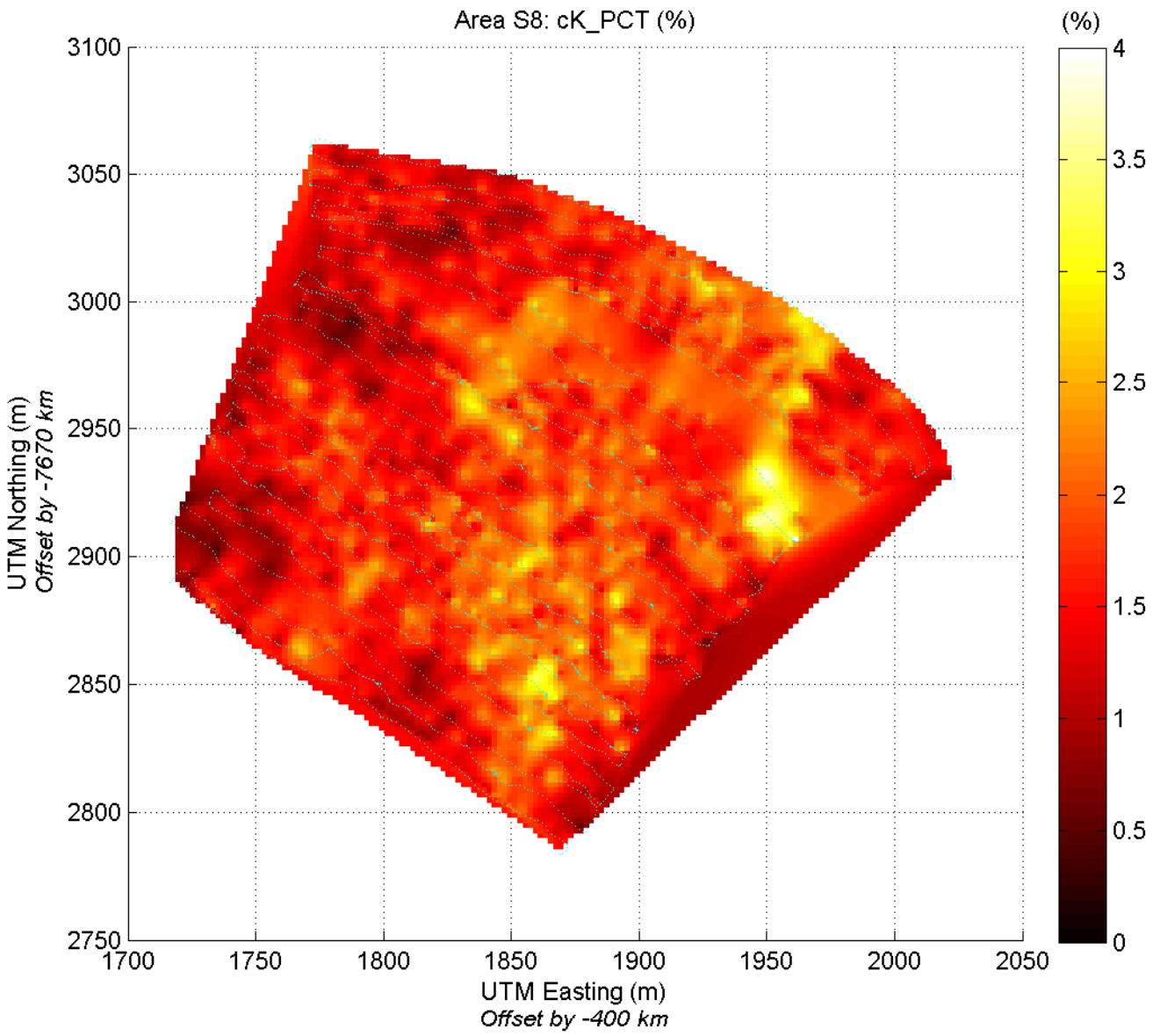
Area S8: cK_PCT (%)
(%)
3100
3050
3000
2950
2900
2850
2800
2750
UTM Northing (m)
Offset by -7670 km
1700
1750
1800
1850
1900
1950
2000
2050
UTM Easting (m)
Offset by -400 km
4
3.5
3
2.5
2
1.5
1
0.5
0

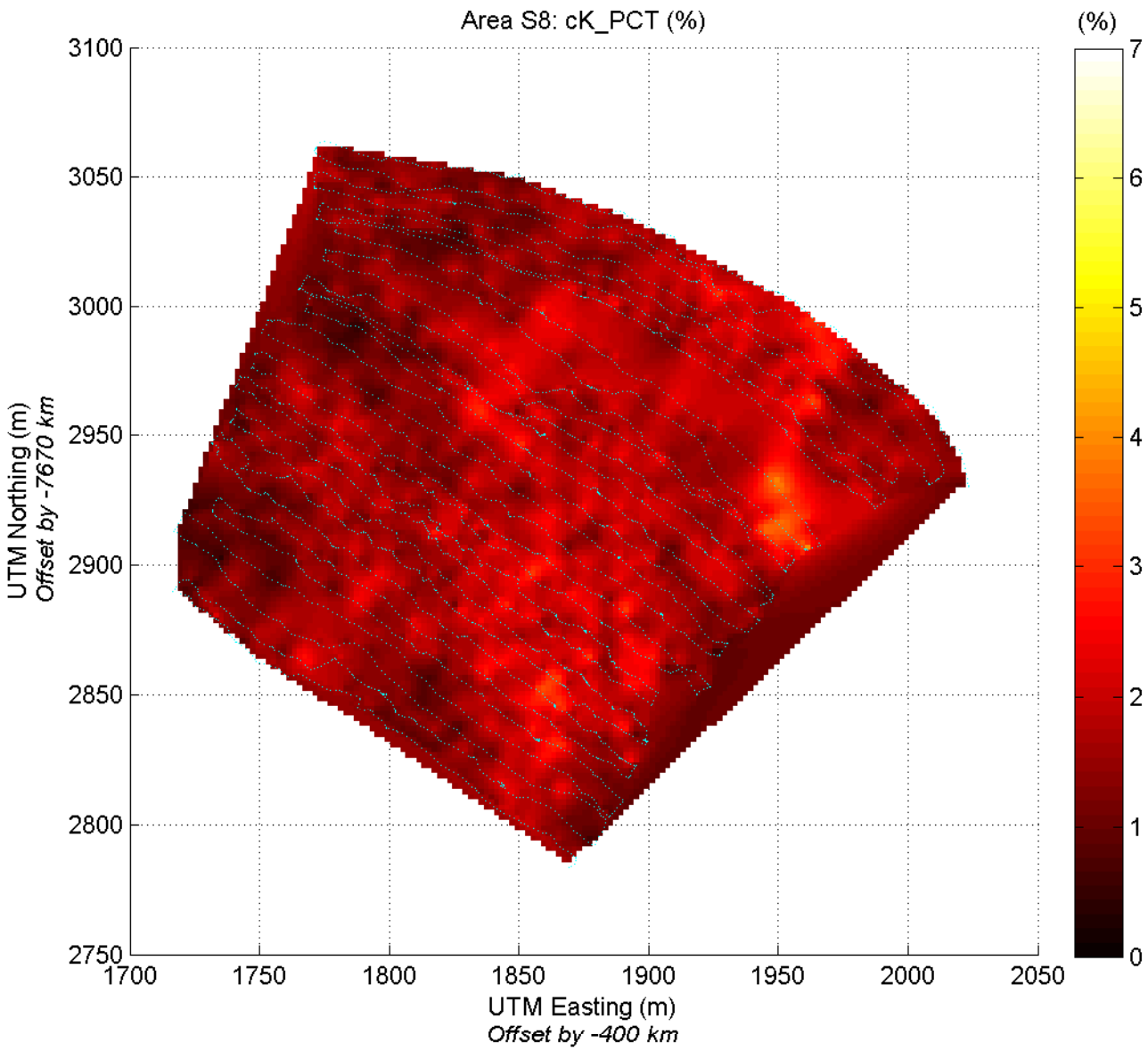
Area S8: cK_PCT (%)
(%)
3100
3050
3000
2950
2900
2850
2800
2750
1700
1750
1800
1850
1900
1950
2000
2050
UTM Northing (m)
Offset by -7670 km
UTM Easting (m)
Offset by -400 km
7
6
5
4
3
2
1
0

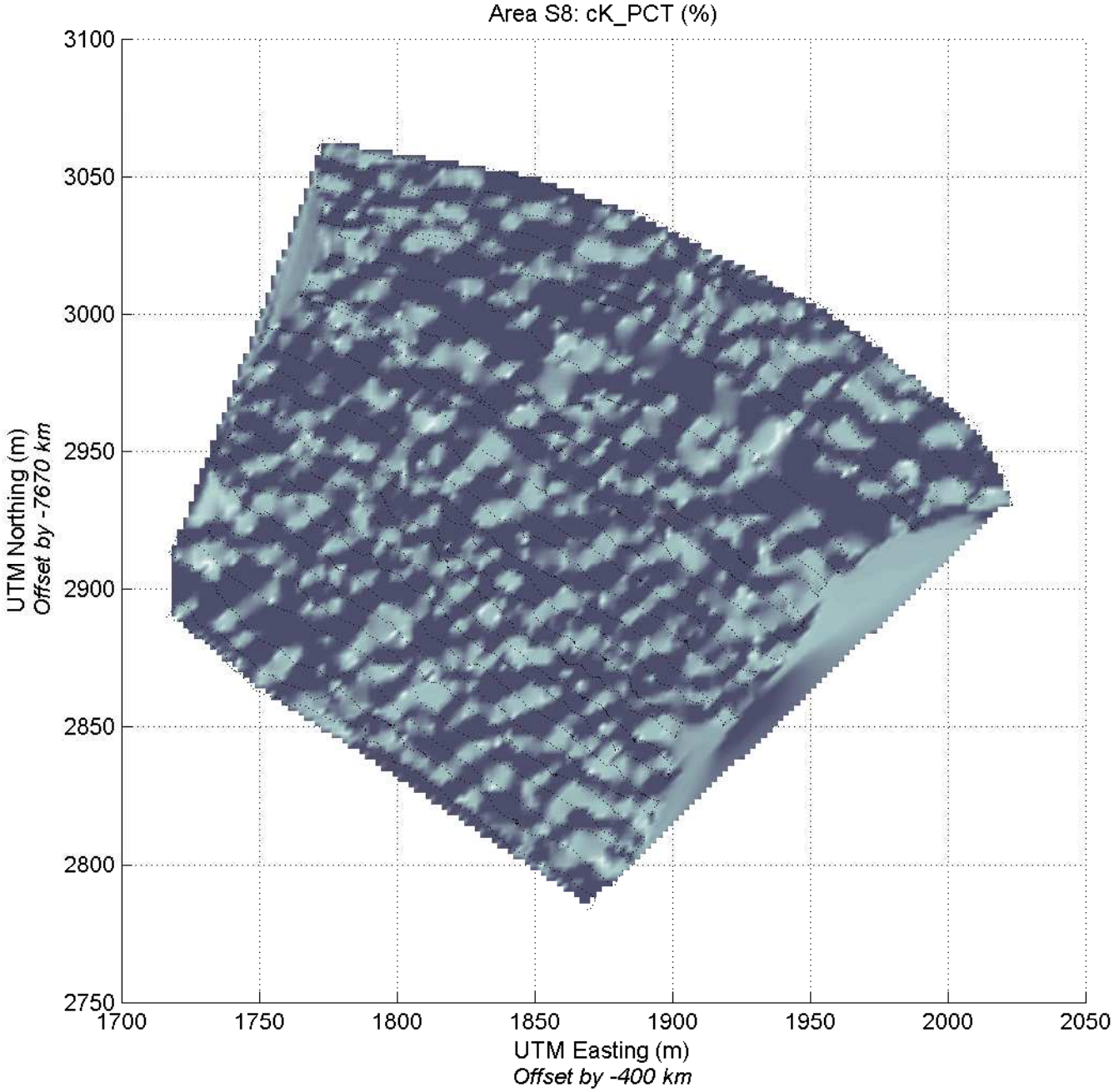
Area S8: cK_PCT (%)
3100
3050
3000
2950
2900
2850
2800
2750
UTM Northing (m)
Offset by -7670 km
1700
1750
1800
1850
1900
1950
2000
2050
UTM Easting (m)
Offset by -400 km

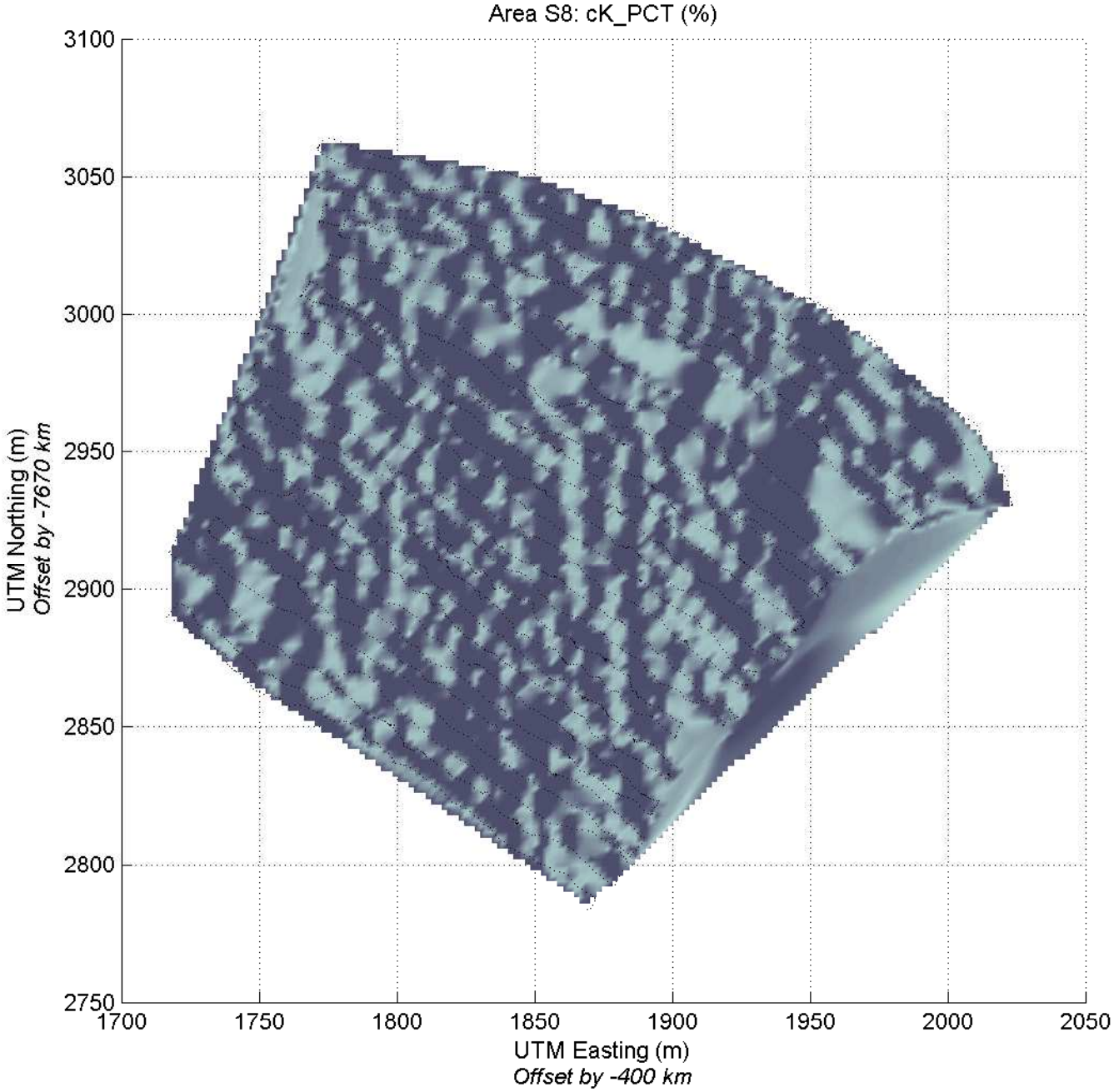
Area S8: cK_PCT (%)
3100
3050
3000
2950
2900
2850
2800
2750
UTM Northing (m)
Offset by -7670 km
1700
1750
1800
1850
1900
1950
2000
2050
UTM Easting (m)
Offset by -400 km

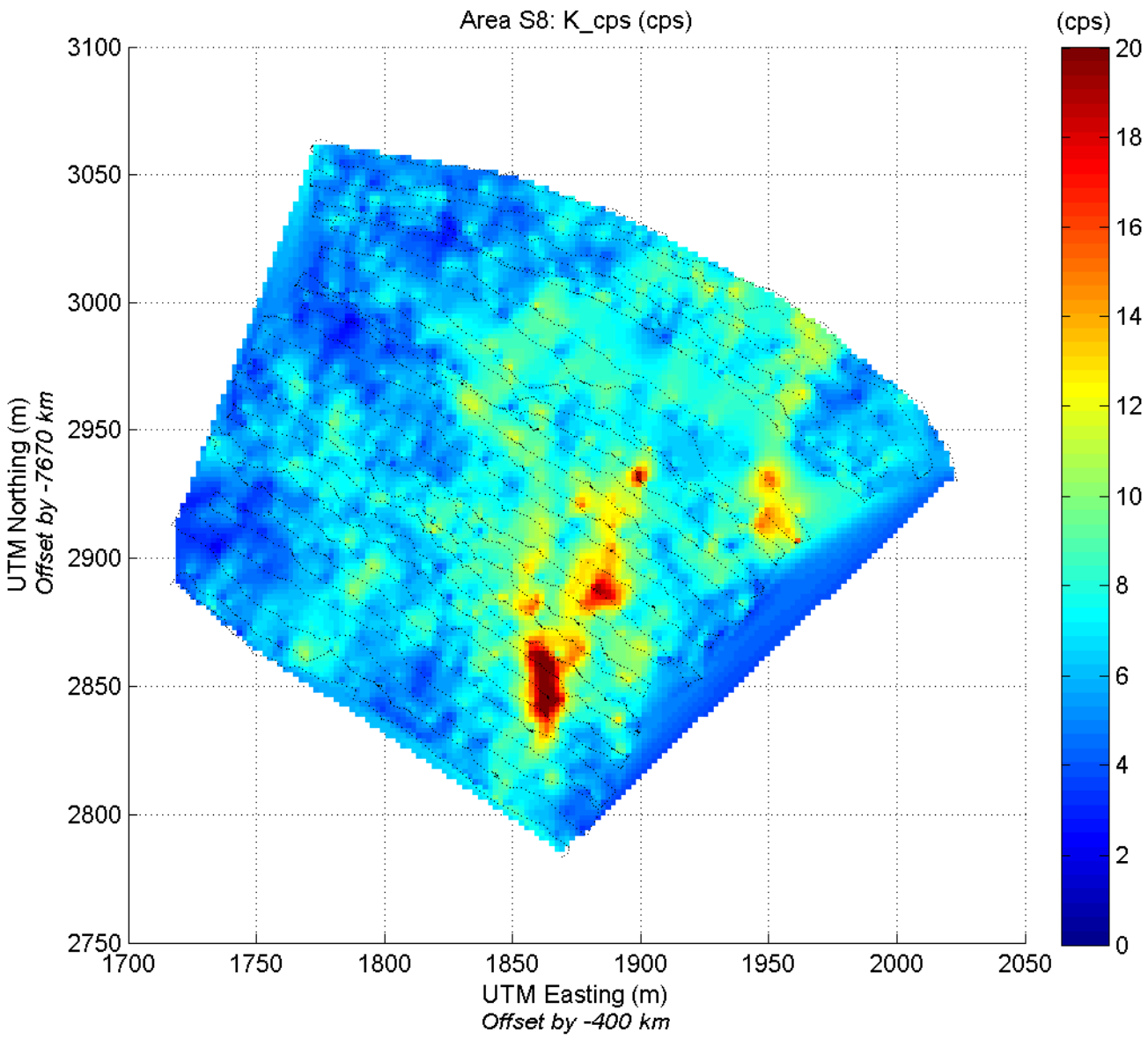
Area S8: K_cps (cps)
(cps)
3100
3050
3000
2950
2900
2850
2800
2750
UTM Northing (m)
Offset by -7670 km
1700
1750
1800
1850
1900
1950
2000
2050
UTM Easting (m)
Offset by -400 km
20
18
16
14
12
10
8
6
4
2
0

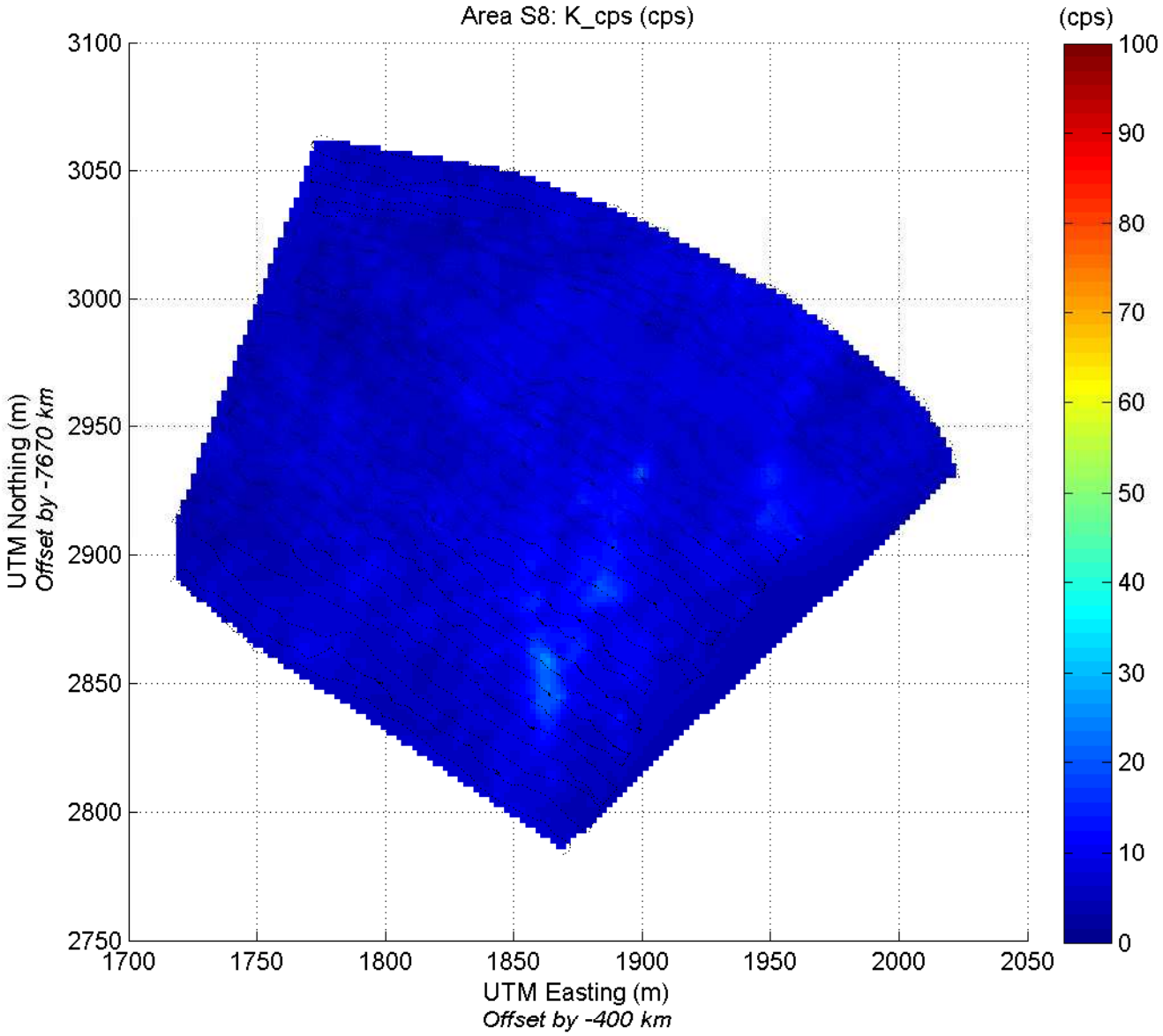
Area S8: K_cps (cps)
(cps)
100
90
80
70
60
50
40
30
20
10
0
3100
3050
3000
2950
2900
2850
2800
2750
UTM Northing (m)
Offset by -7670 km
1700
1750
1800
1850
1900
1950
2000
2050
UTM Easting (m)
Offset by -400 km

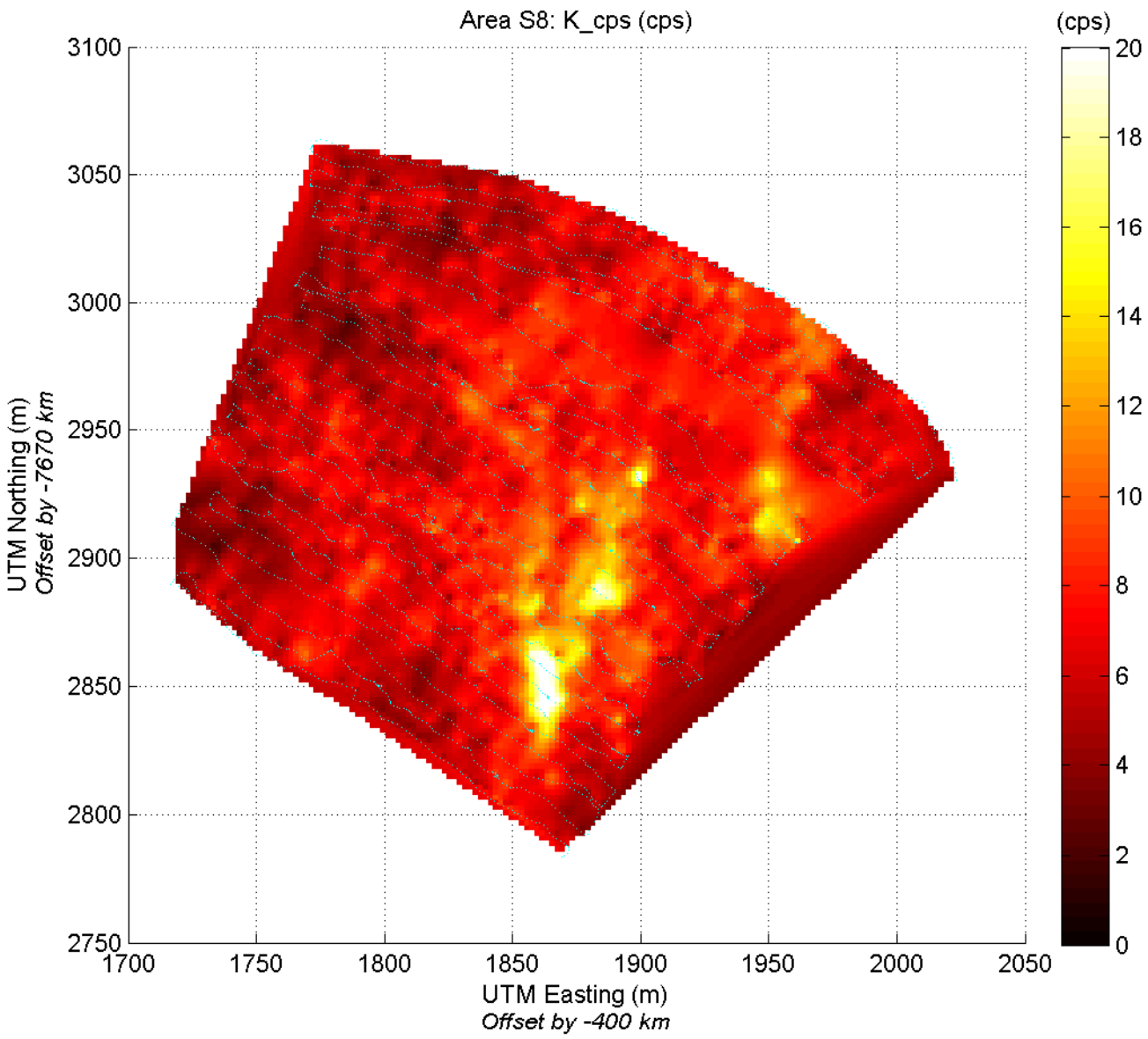
Area S8: K_cps (cps)
(cps)
20
18
16
14
12
10
8
6
4
2
0
3100
3050
3000
2950
2900
2850
2800
2750
1700
1750
1800
1850
1900
1950
2000
2050
UTM Northing (m)
Offset by -7670 km
UTM Easting (m)
Offset by -400 km

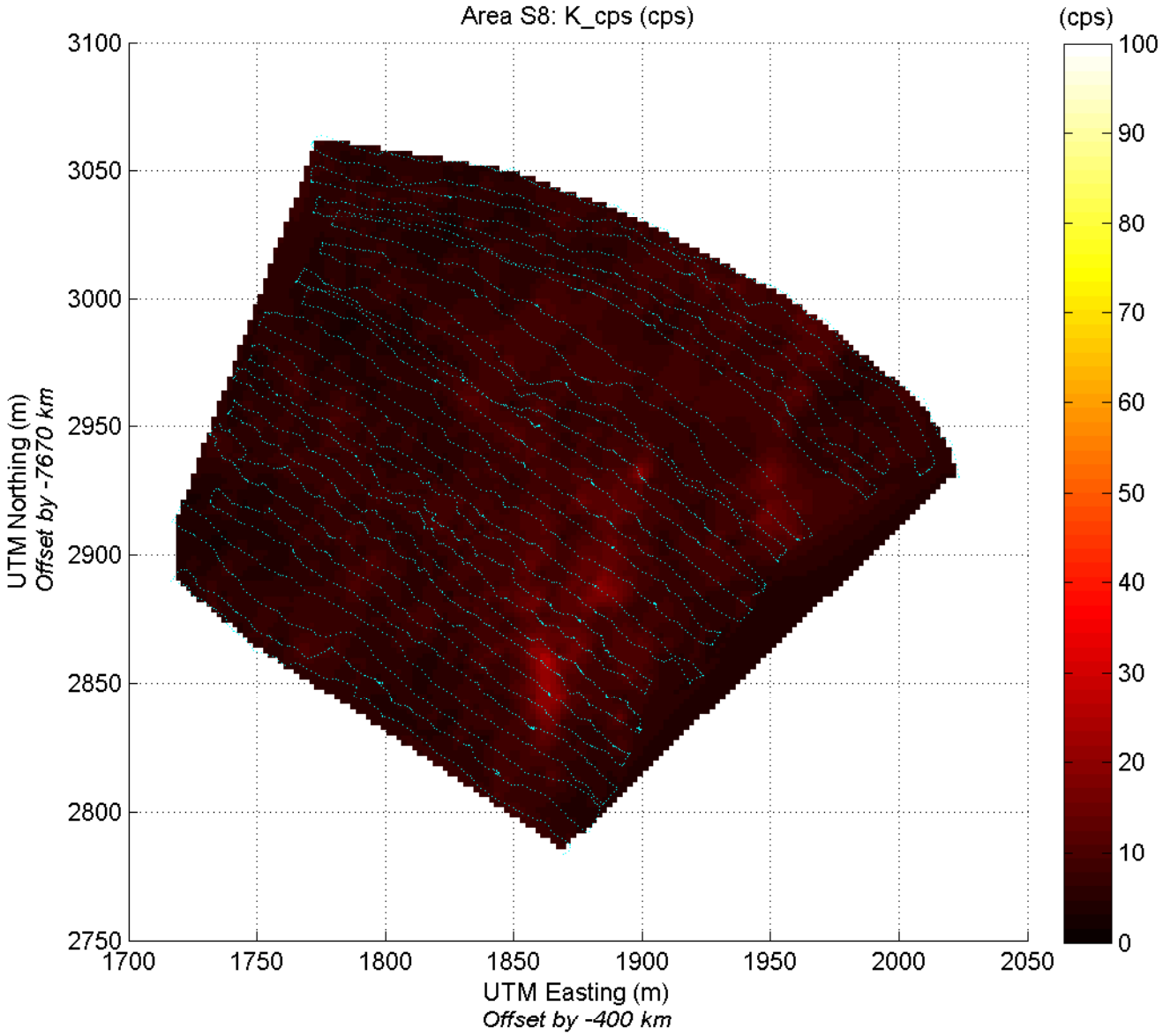
Area S8: K_cps (cps)
(cps)
100
90
80
70
60
50
40
30
20
10
0
3100
3050
3000
2950
2900
2850
2800
2750
UTM Northing (m)
Offset by -7670 km
1700
1750
1800
1850
1900
1950
2000
2050
UTM Easting (m)
Offset by -400 km

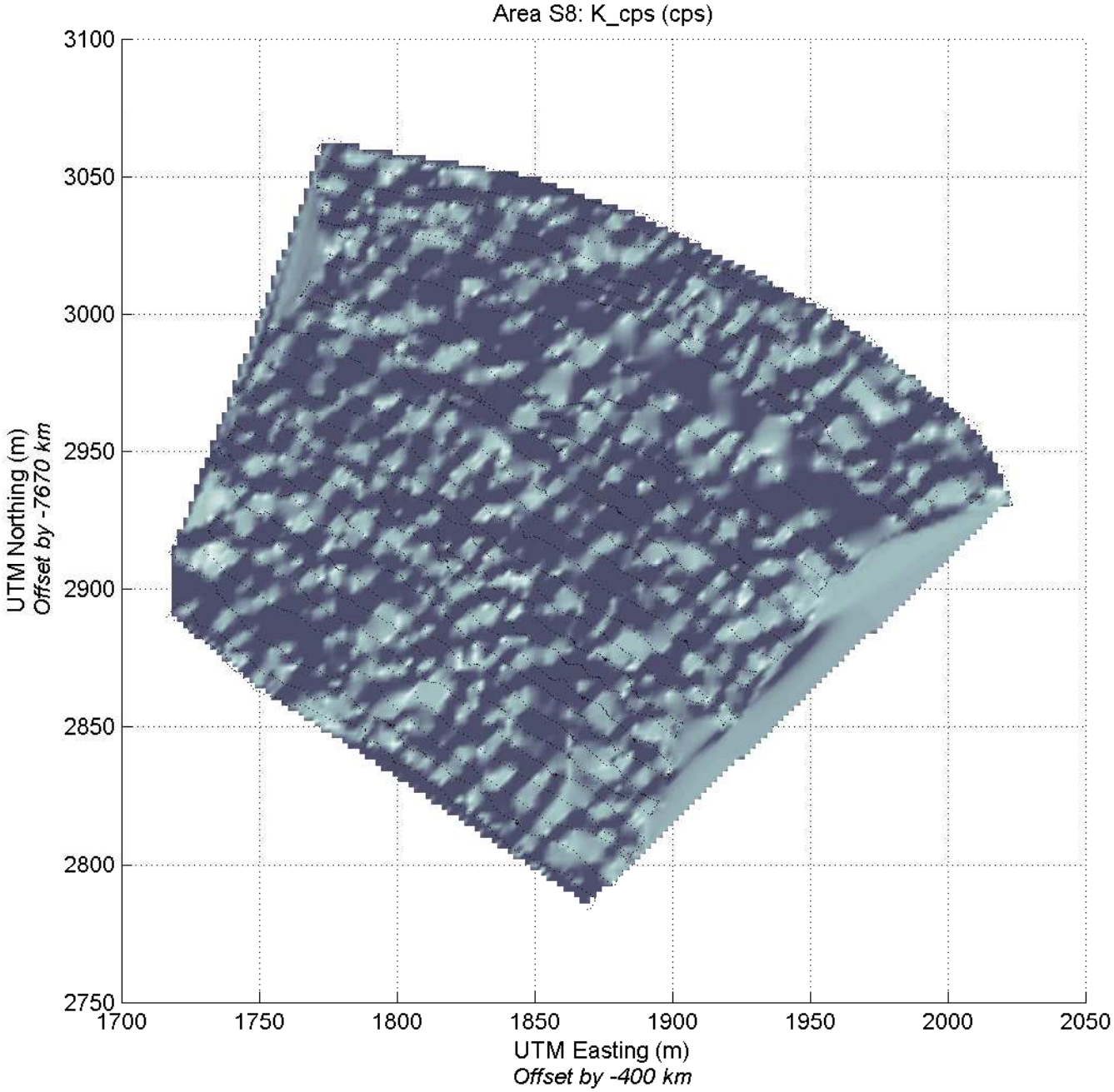
Area S8: K_cps (cps)
3100
3050
3000
2950
2900
2850
2800
2750
UTM Northing (m)
Offset by -7670 km
1700
1750
1800
1850
1900
1950
2000
2050
UTM Easting (m)
Offset by -400 km

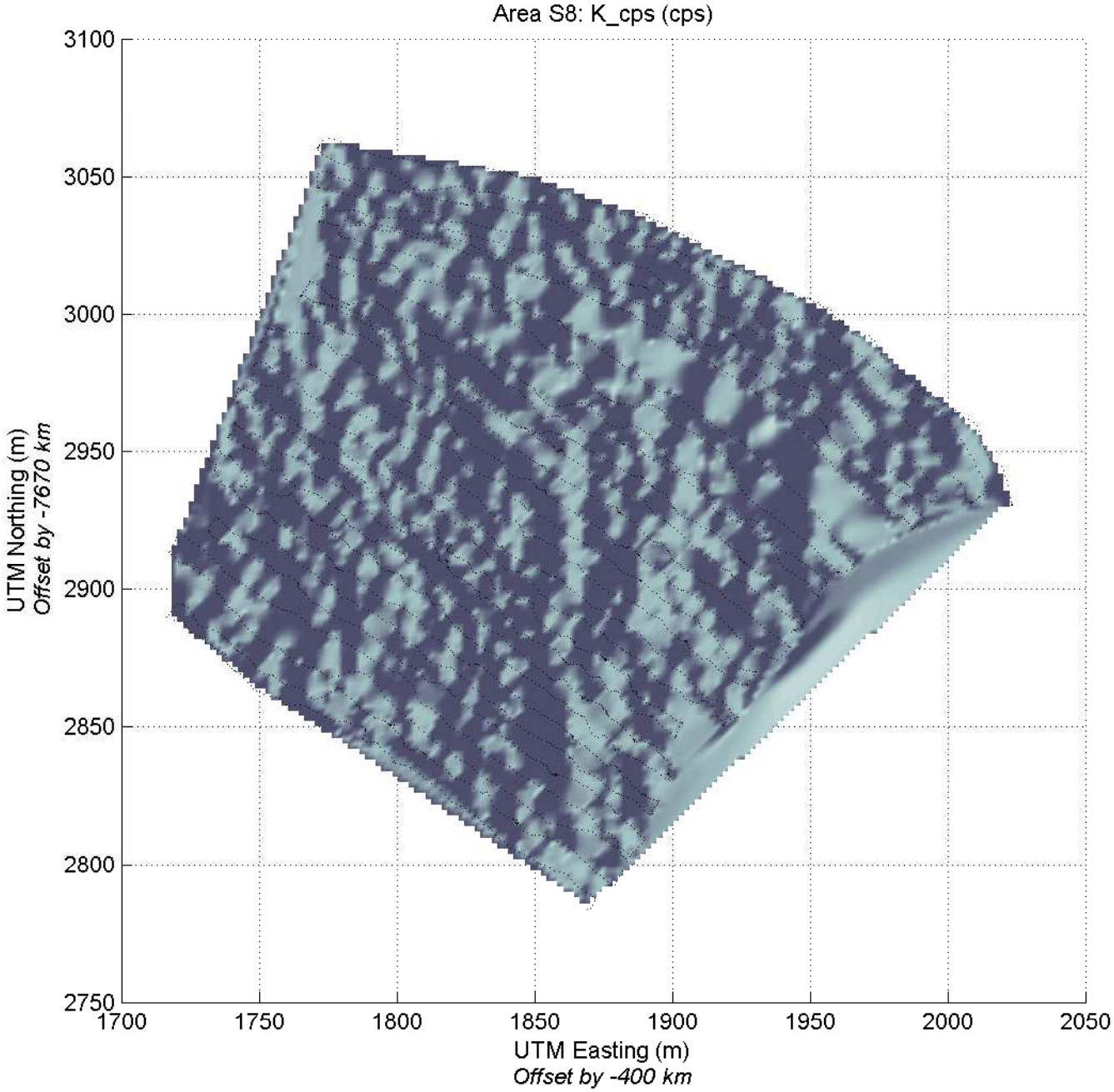
Area S8: K_cps (cps)
3100
3050
3000
2950
2900
2850
2800
2750
UTM Northing (m)
Offset by -7670 km
1700
1750
1800
1850
1900
1950
2000
2050
UTM Easting (m)
Offset by -400 km

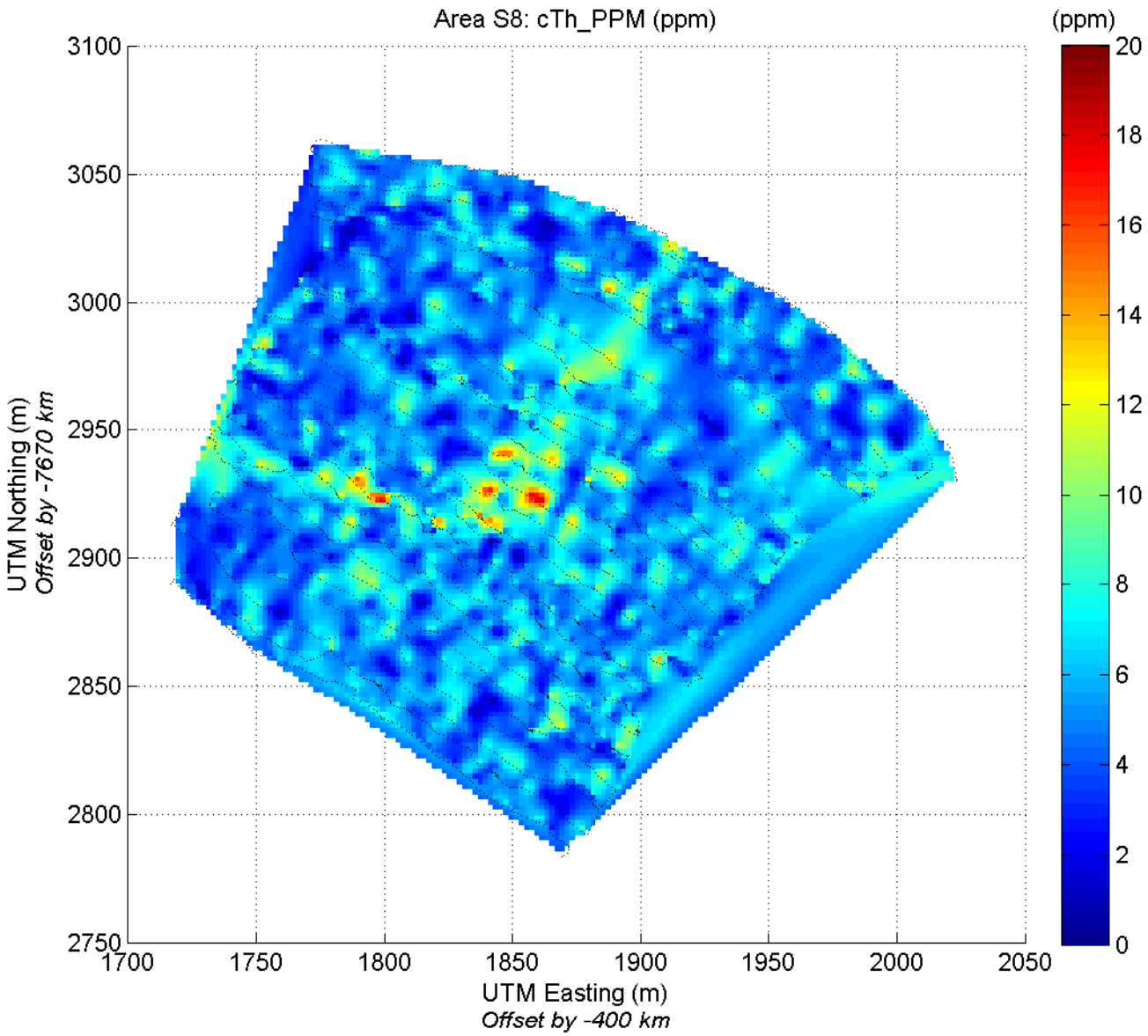
Area S8: cTh_PPM (ppm)
(ppm)
3100
3050
3000
2950
2900
2850
2800
2750
UTM Northing (m)
Offset by -7670 km
1700
1750
1800
1850
1900
1950
2000
2050
UTM Easting (m)
Offset by -400 km
20
18
16
14
12
10
8
6
4
2
0

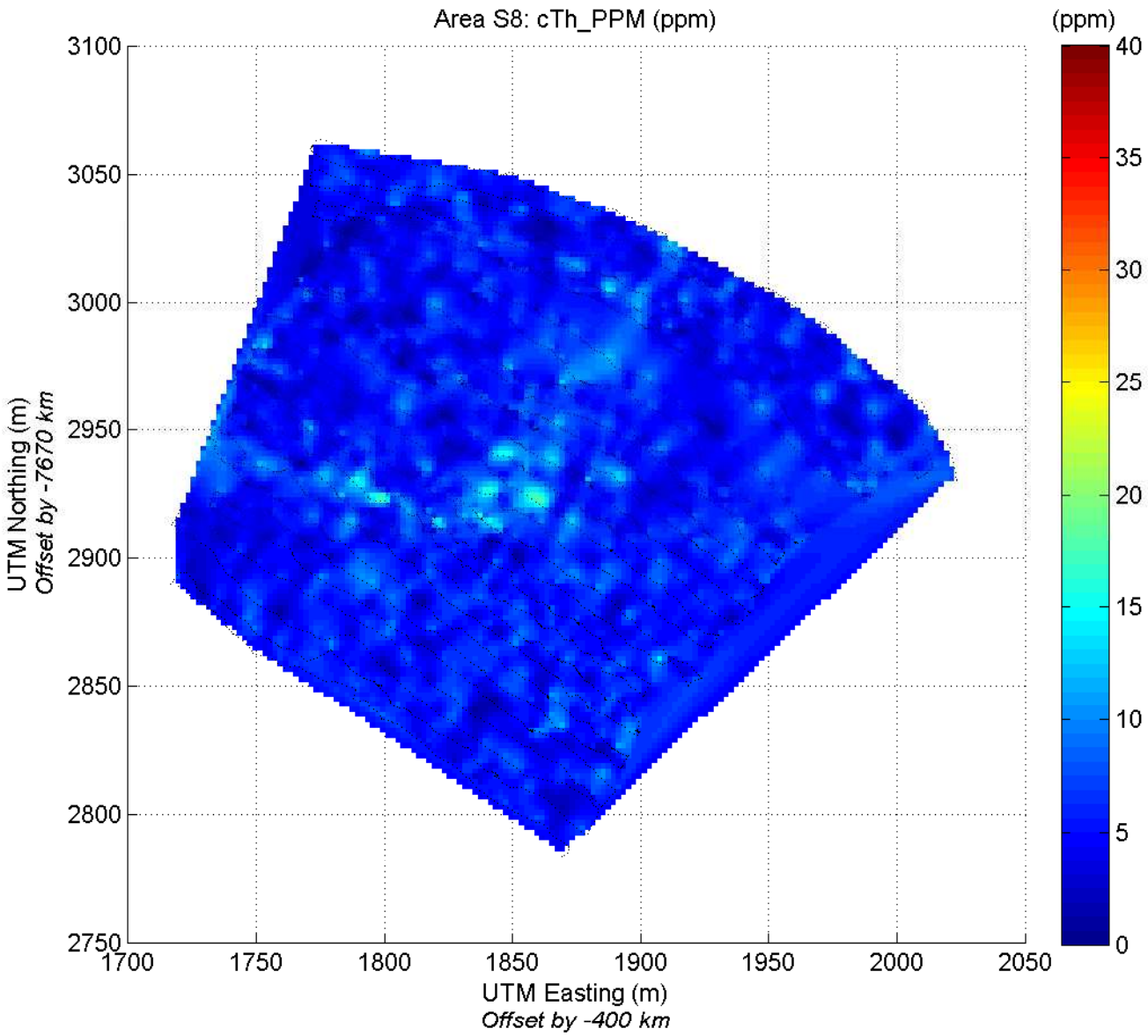
Area S8: cTh_PPM (ppm)
(ppm)
3100
3050
3000
2950
2900
2850
2800
2750
UTM Northing (m)
Offset by -7670 km
1700
1750
1800
1850
1900
1950
2000
2050
UTM Easting (m)
Offset by -400 km
40
35
30
25
20
15
10
5
0

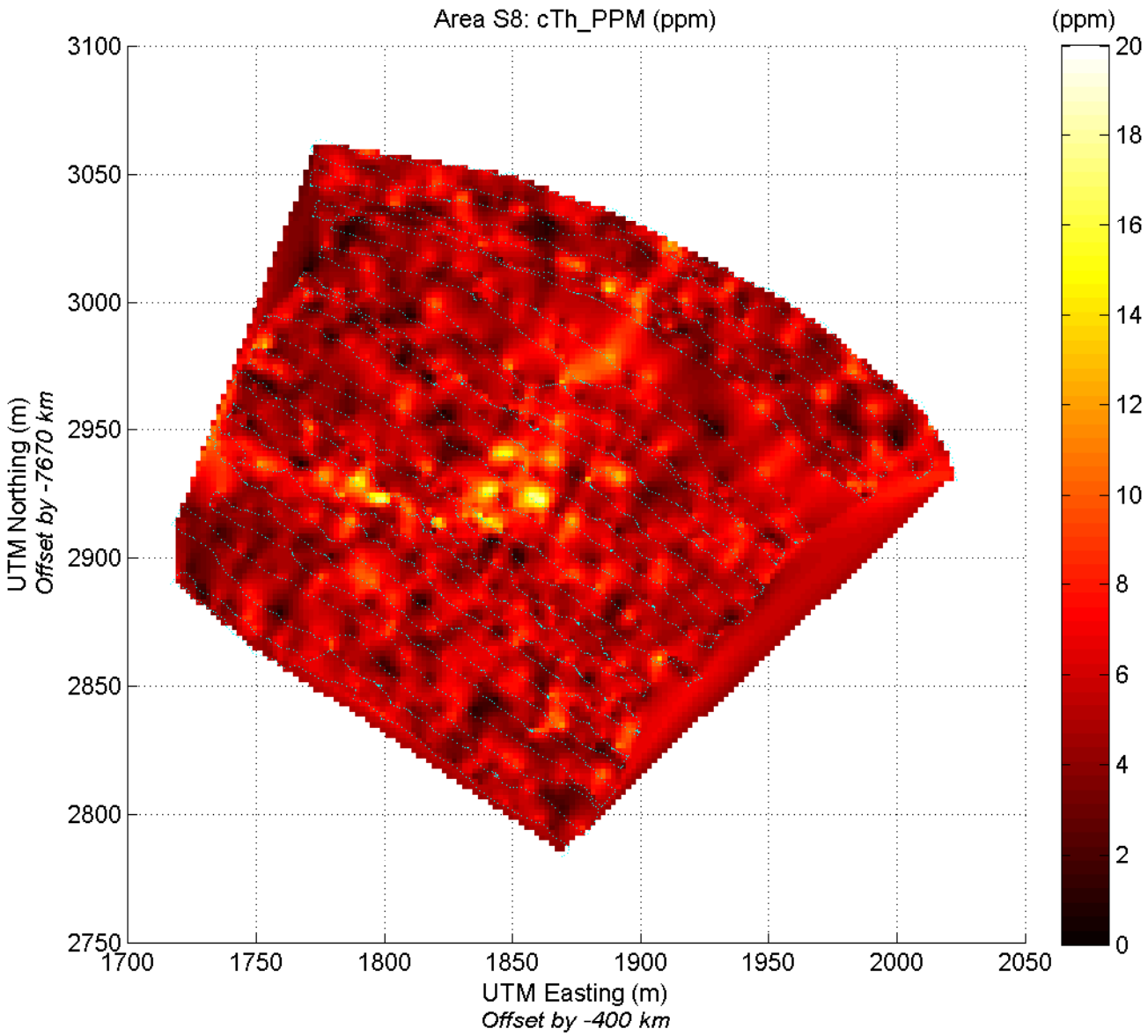
Area S8: cTh_PPM (ppm)
(ppm)
3100
3050
3000
2950
2900
2850
2800
2750
UTM Northing (m)
Offset by -7670 km
1700
1750
1800
1850
1900
1950
2000
2050
UTM Easting (m)
Offset by -400 km
20
18
16
14
12
10
8
6
4
2
0

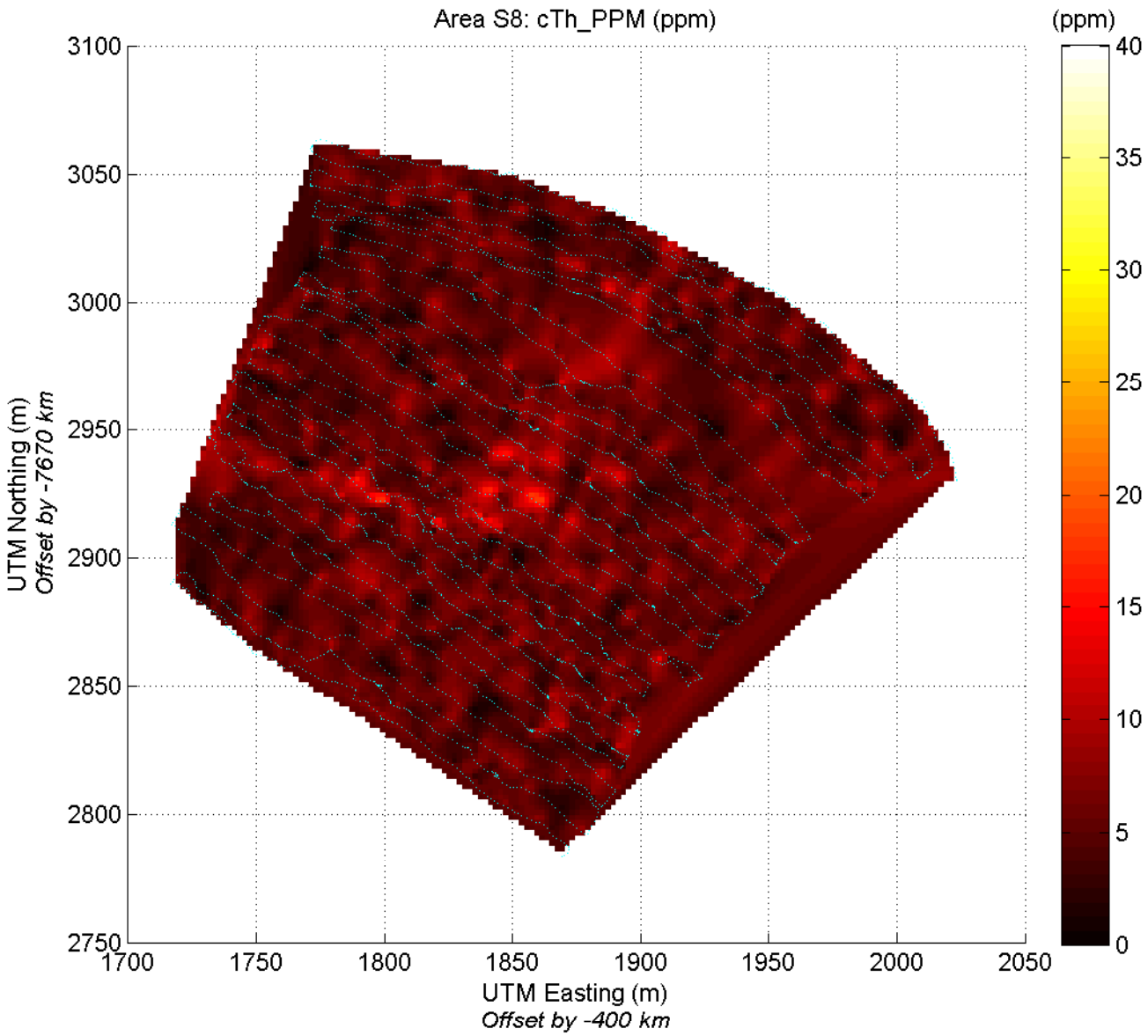
Area S8: cTh_PPM (ppm)
(ppm)
3100
3050
3000
2950
2900
2850
2800
2750
UTM Northing (m)
Offset by -7670 km
1700
1750
1800
1850
1900
1950
2000
2050
UTM Easting (m)
Offset by -400 km
40
35
30
25
20
15
10
5
0

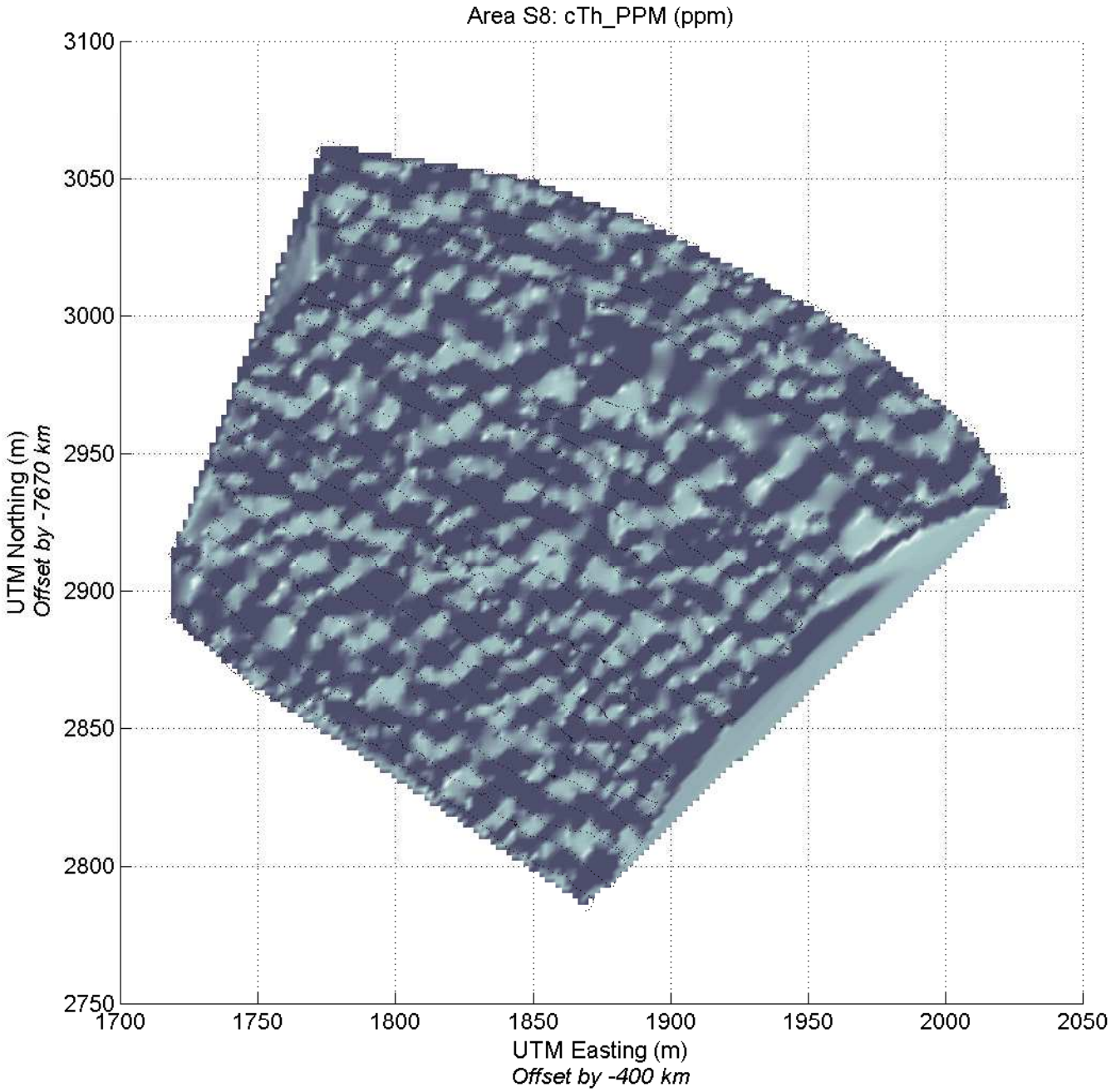
Area S8: cTh_PPM (ppm)
3100
3050
3000
2950
2900
2850
2800
2750
UTM Northing (m)
Offset by -7670 km
1700
1750
1800
1850
1900
1950
2000
2050
UTM Easting (m)
Offset by -400 km

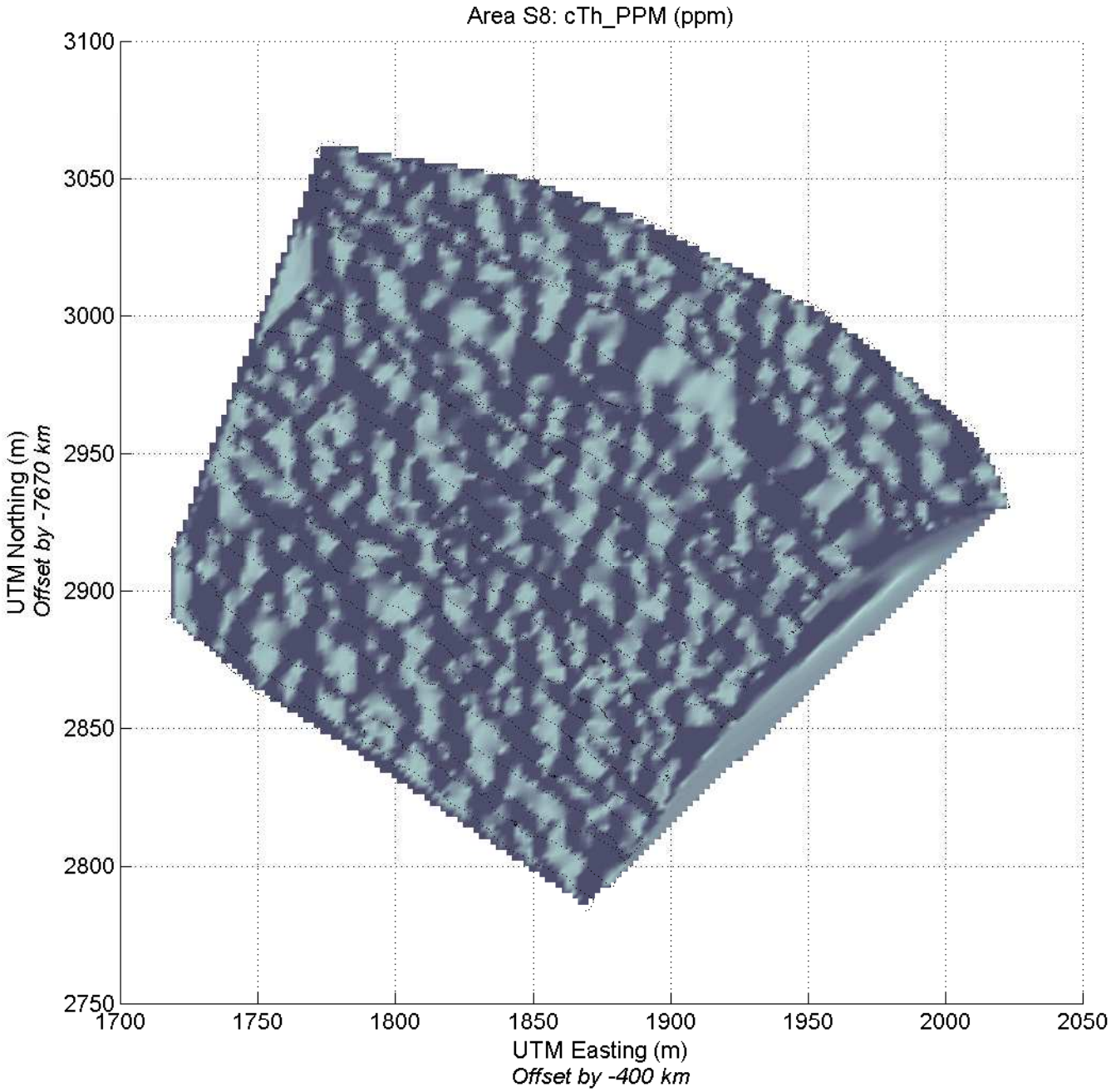
Area S8: cTh_PPM (ppm)
3100
3050
3000
2950
2900
2850
2800
2750
UTM Northing (m)
Offset by -7670 km
1700
1750
1800
1850
1900
1950
2000
2050
UTM Easting (m)
Offset by -400 km

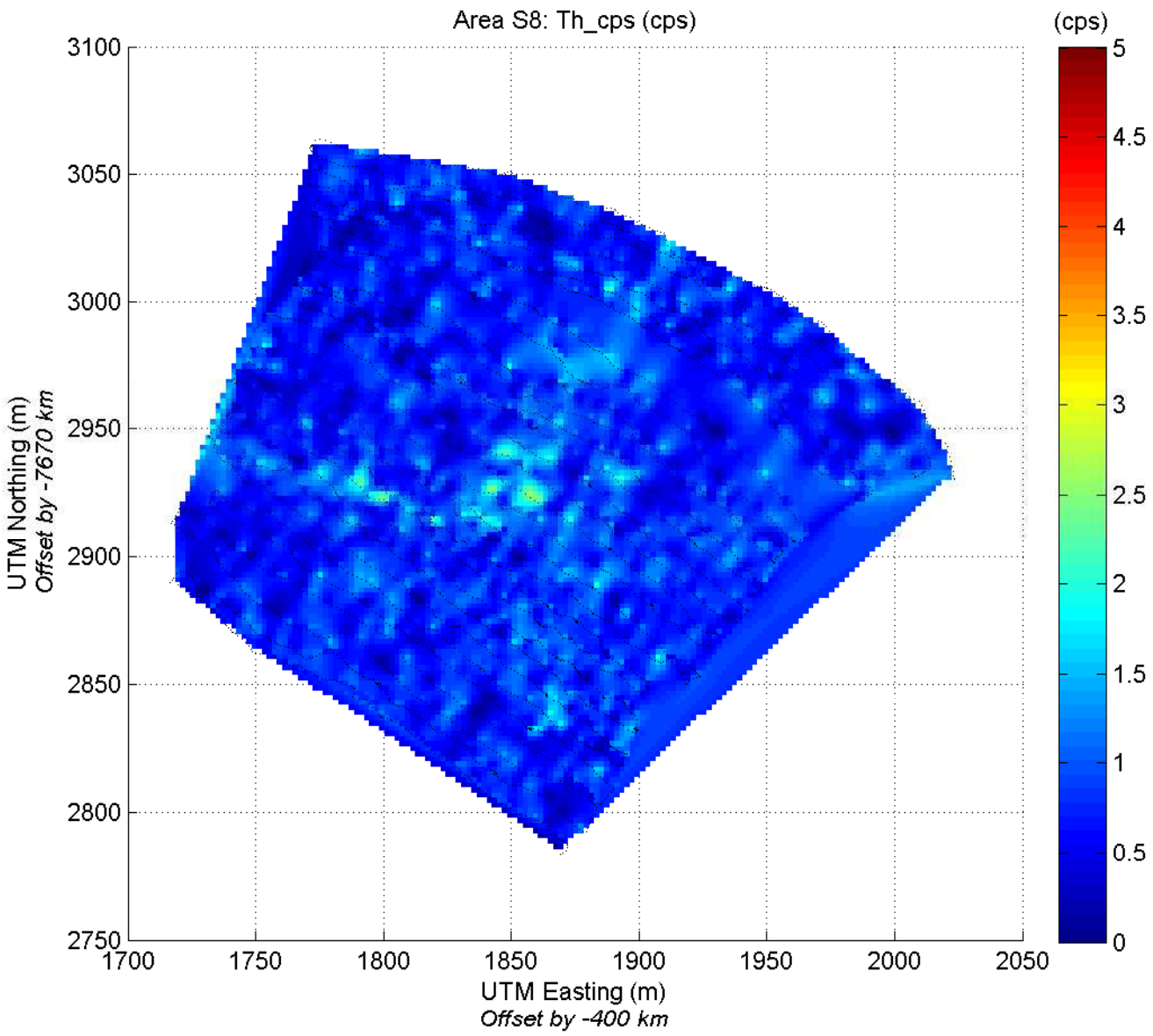
Area S8: Th_cps (cps)
(cps)
3100
3050
3000
2950
2900
2850
2800
2750
UTM Northing (m)
Offset by -7670 km
1700
1750
1800
1850
1900
1950
2000
2050
UTM Easting (m)
Offset by -400 km
5
4.5
4
3.5
3
2.5
2
1.5
1
0.5
0

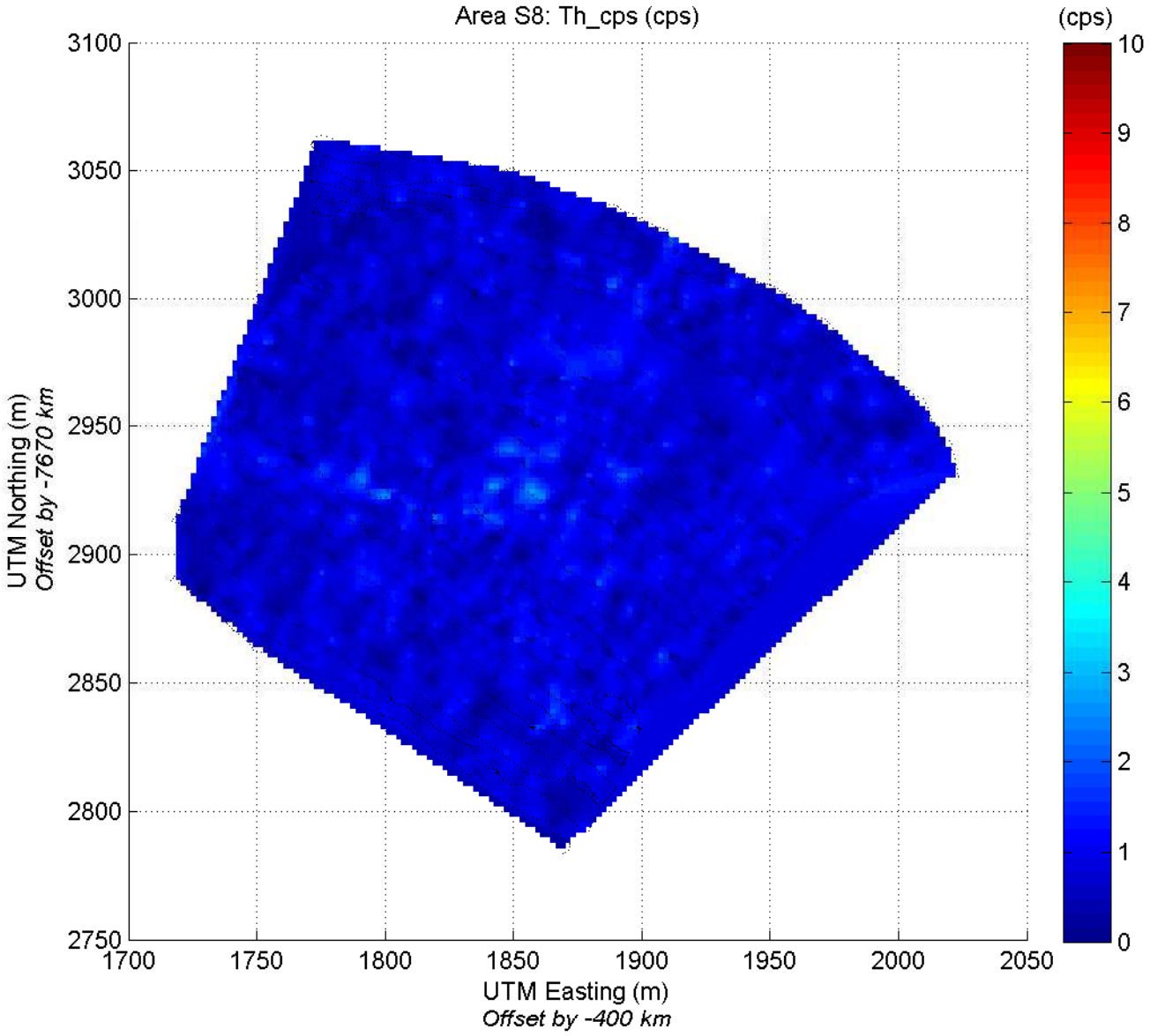
Area S8: Th_cps (cps)
(cps)
10
9
8
7
6
5
4
3
2
1
0
3100
3050
3000
2950
2900
2850
2800
2750
1700
1750
1800
1850
1900
1950
2000
2050
UTM Northing (m)
Offset by -7670 km
UTM Easting (m)
Offset by -400 km

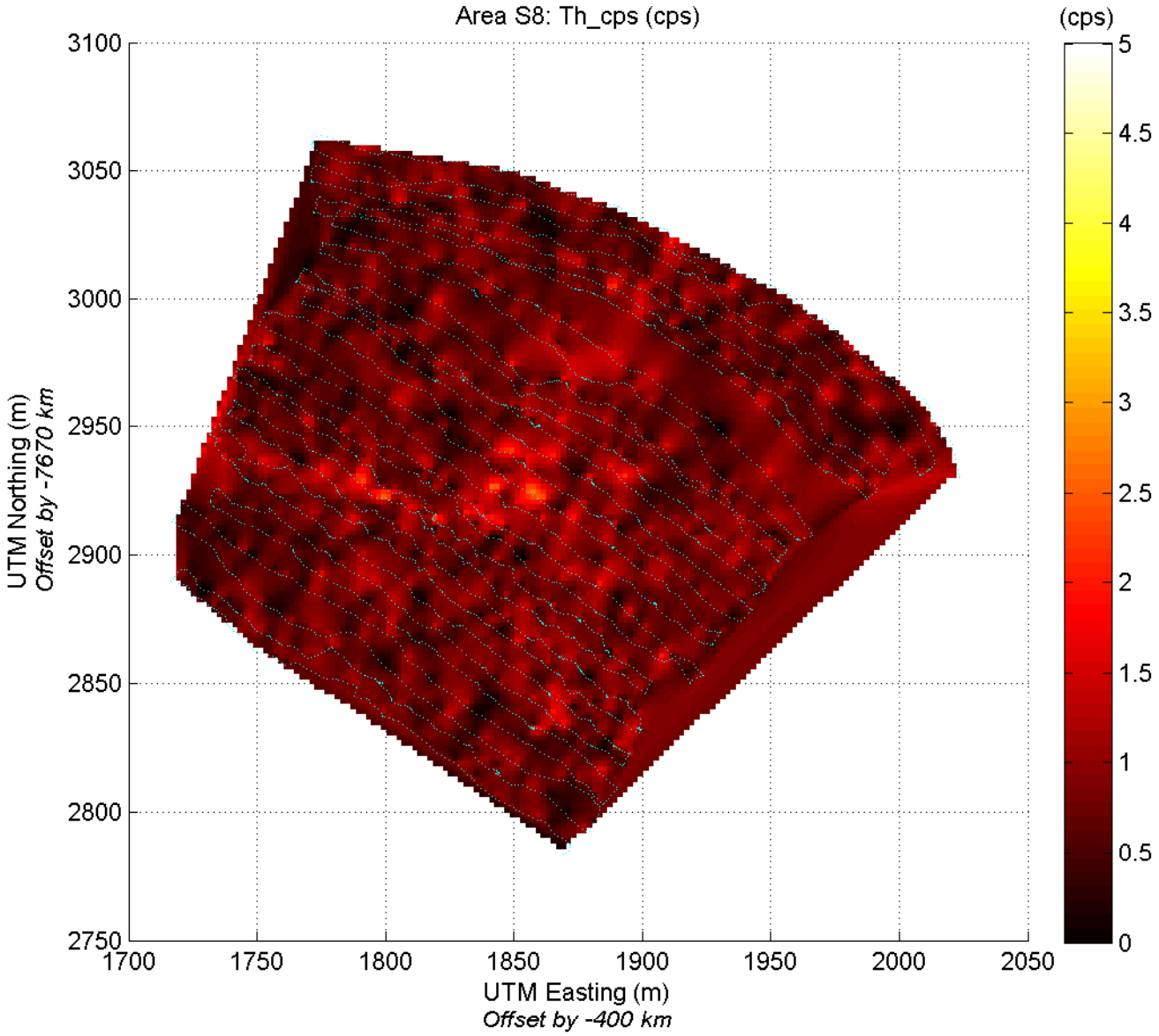
Area S8: Th_cps (cps)
(cps)
3100
3050
3000
2950
2900
2850
2800
2750
1700
1750
1800
1850
1900
1950
2000
2050
UTM Northing (m)
Offset by -7670 km
UTM Easting (m)
Offset by -400 km
5
4.5
4
3.5
3
2.5
2
1.5
1
0.5
0

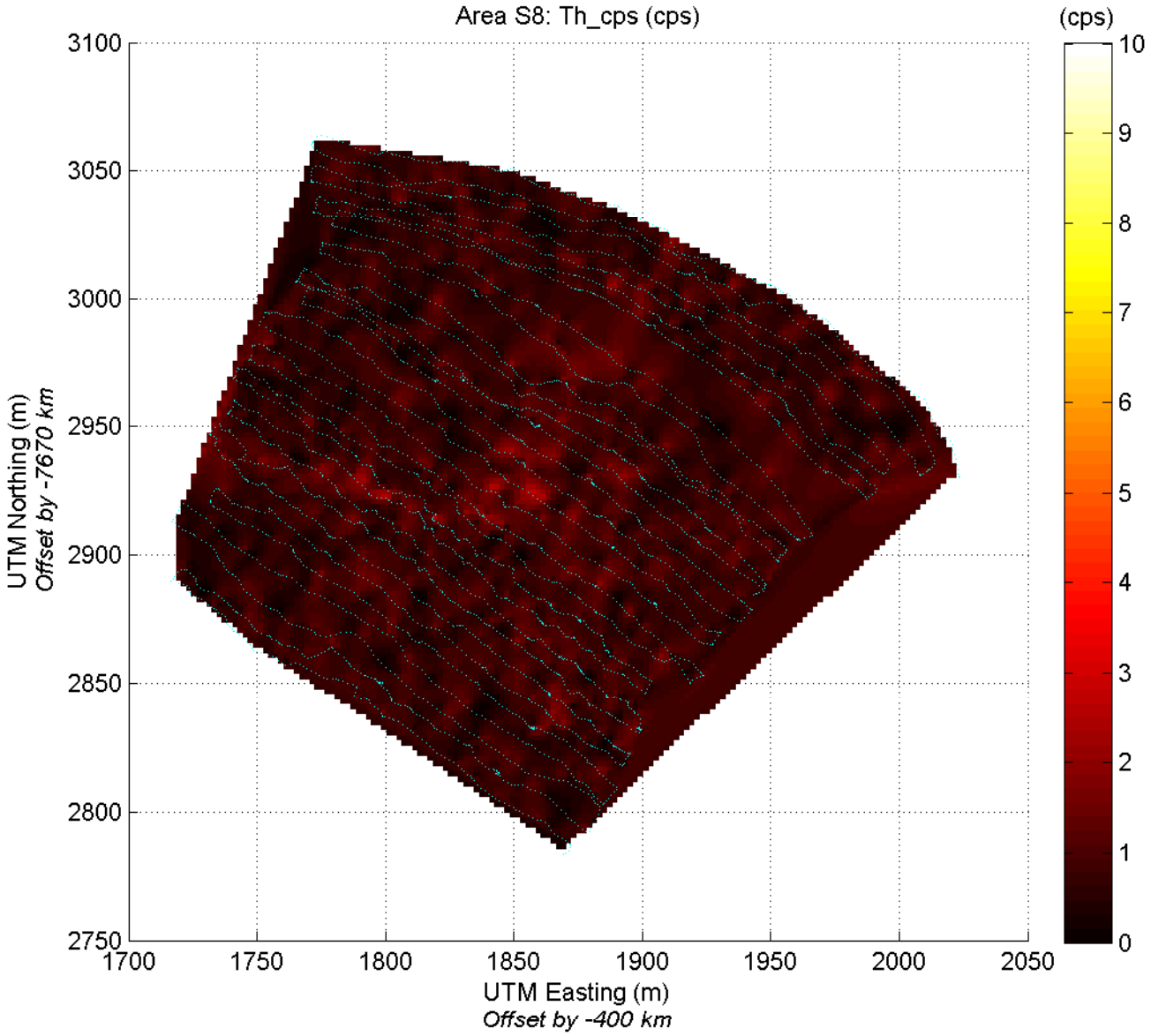
Area S8: Th_cps (cps)
(cps)
10
9
8
7
6
5
4
3
2
1
0
3100
3050
3000
2950
2900
2850
2800
2750
1700
1750
1800
1850
1900
1950
2000
2050
UTM Northing (m)
Offset by -7670 km
UTM Easting (m)
Offset by -400 km

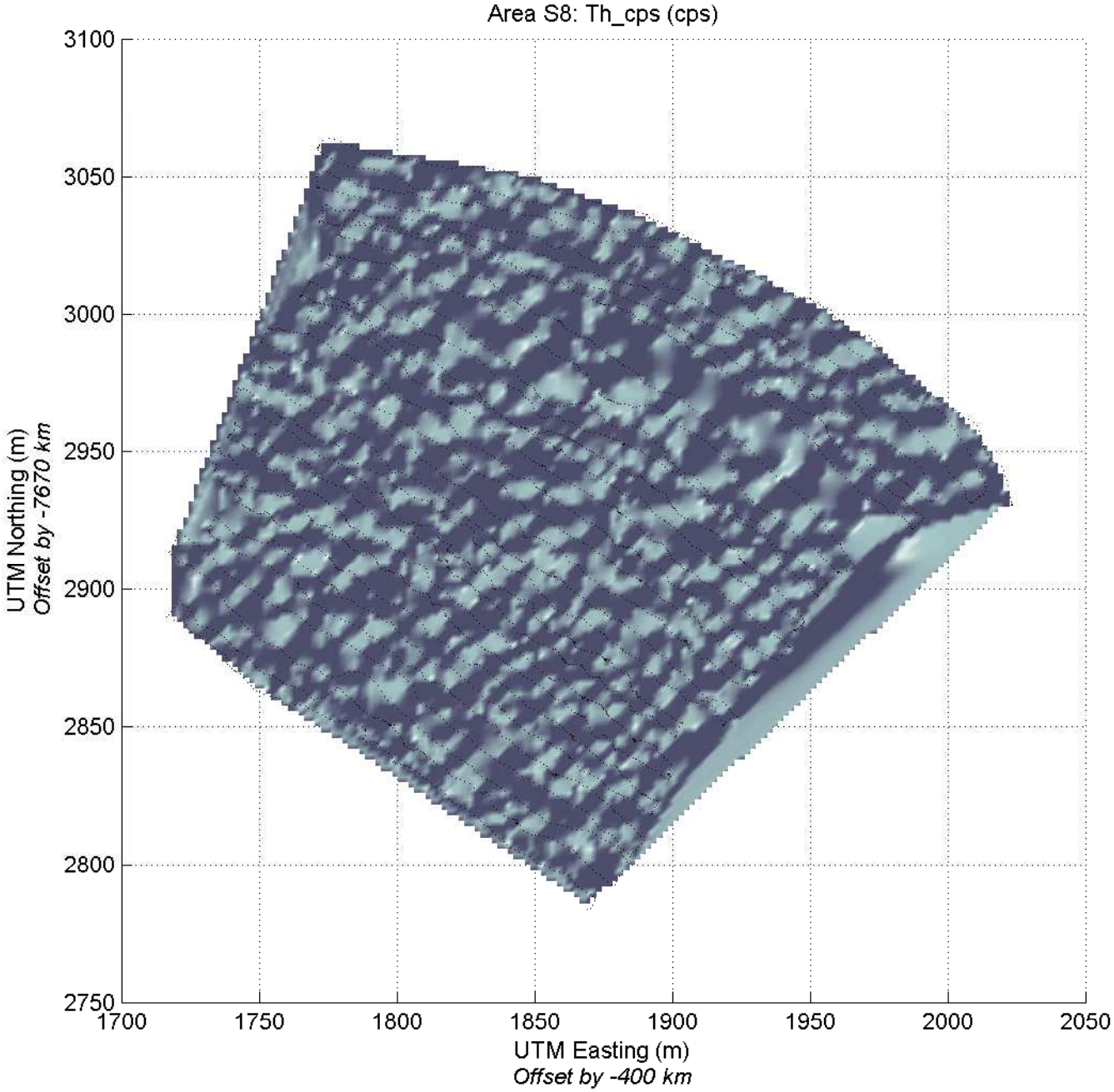
Area S8: Th_cps (cps)
3100
3050
3000
2950
2900
2850
2800
2750
UTM Northing (m)
Offset by -7670 km
1700
1750
1800
1850
1900
1950
2000
2050
UTM Easting (m)
Offset by -400 km

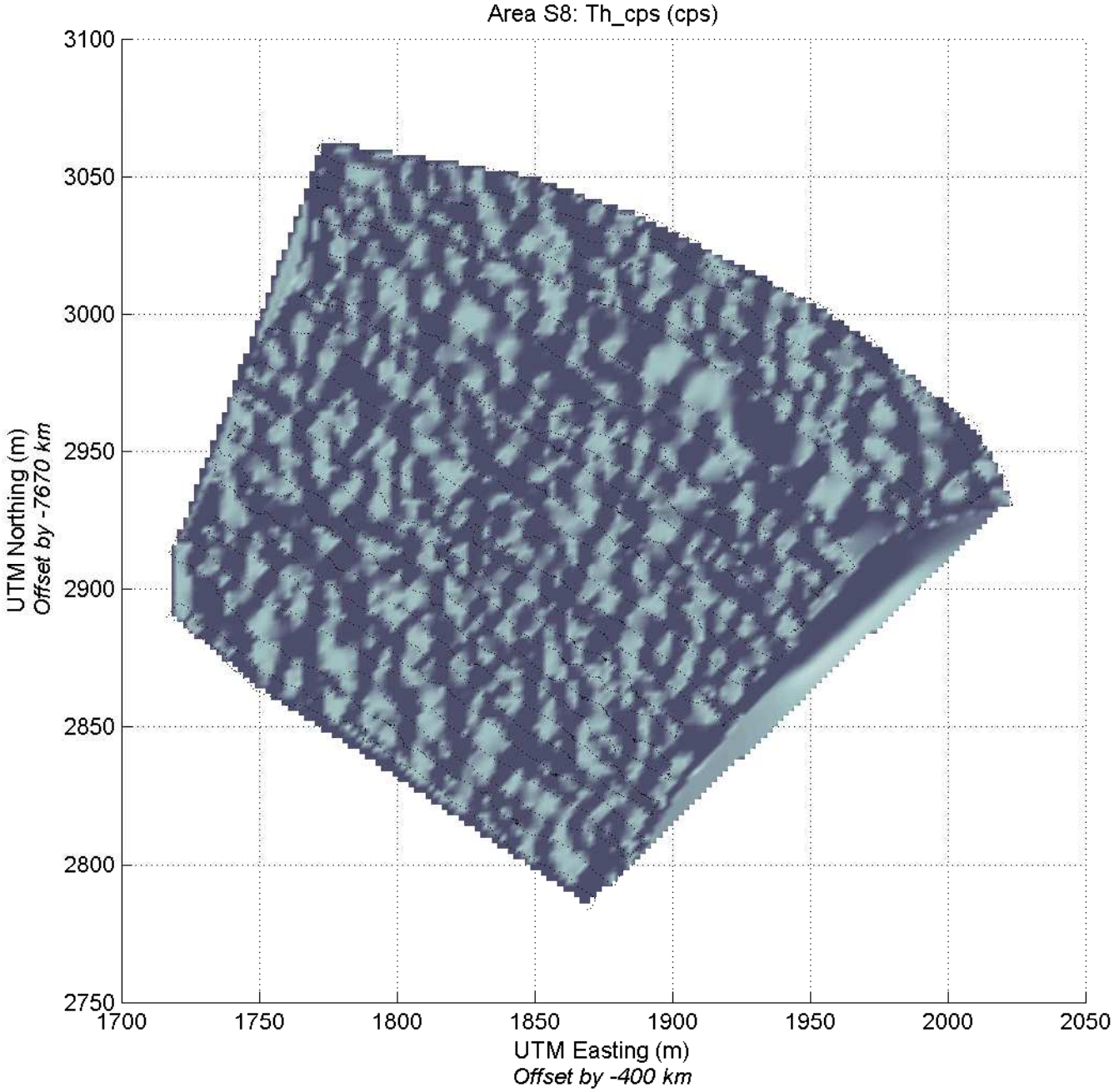
Area S8: Th_cps (cps)
3100
3050
3000
2950
2900
2850
2800
2750
UTM Northing (m)
Offset by -7670 km
1700
1750
1800
1850
1900
1950
2000
2050
UTM Easting (m)
Offset by -400 km

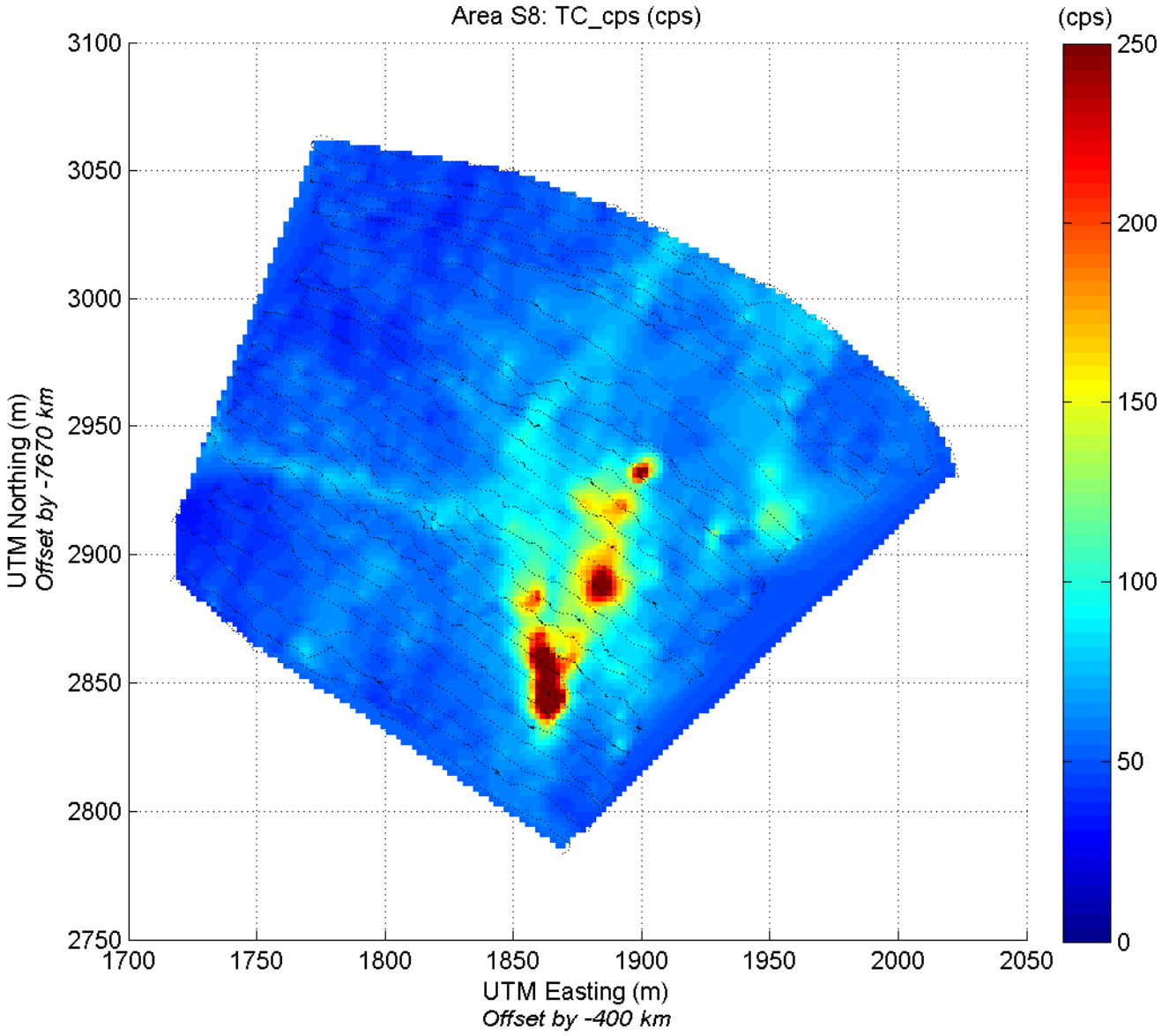
Area S8: TC_cps (cps)
(cps)
250
200
150
100
50
0
3100
3050
3000
2950
2900
2850
2800
2750
UTM Northing (m)
Offset by -7670 km
1700
1750
1800
1850
1900
1950
2000
2050
UTM Easting (m)
Offset by -400 km

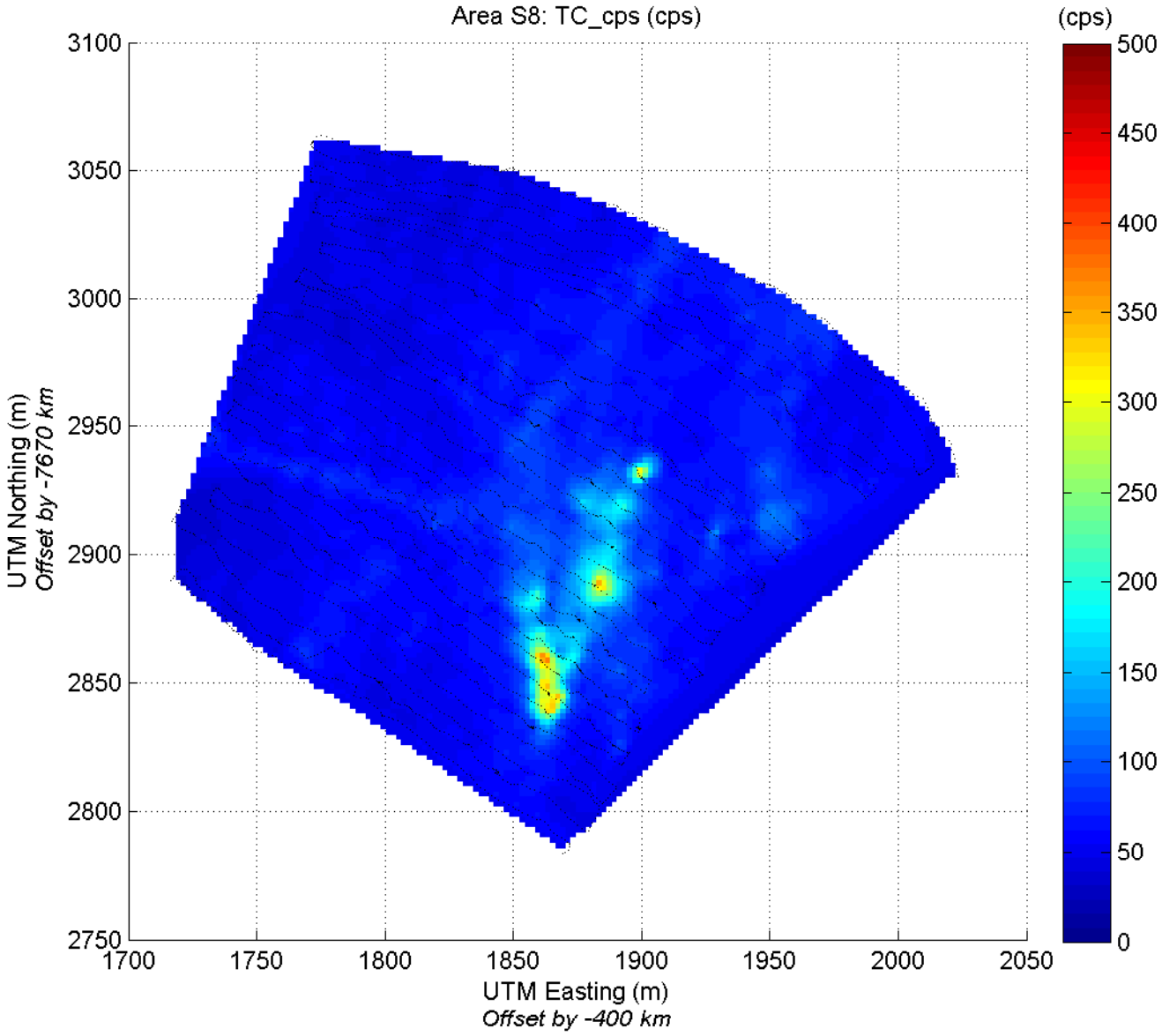
Area S8: TC_cps (cps)
(cps)
500
450
400
350
300
250
200
150
100
50
0
3100
3050
3000
2950
2900
2850
2800
2750
UTM Northing (m)
Offset by -7670 km
1700
1750
1800
1850
1900
1950
2000
2050
UTM Easting (m)
Offset by -400 km

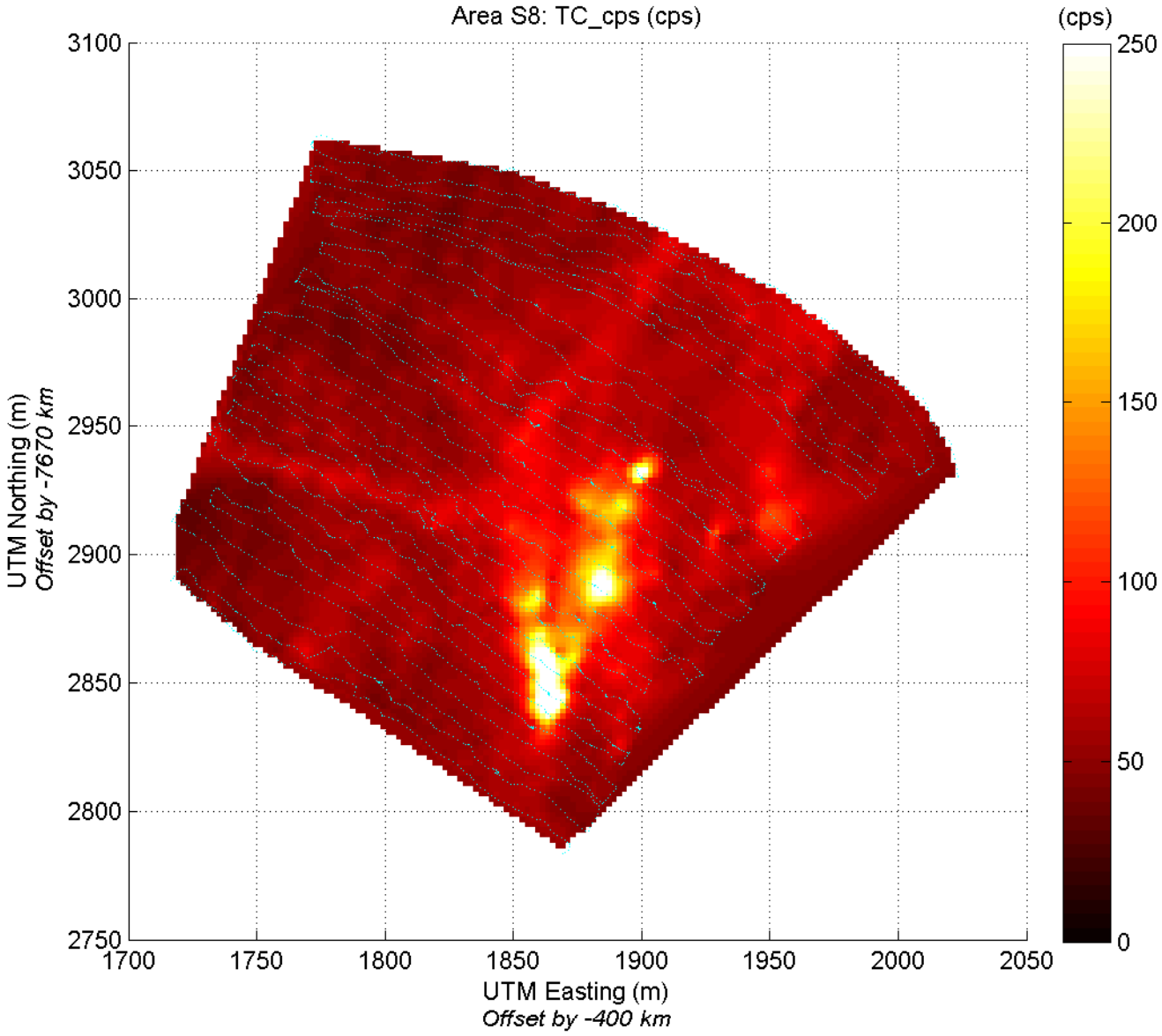
Area S8: TC_cps (cps)
(cps)
250
200
150
100
50
0
3100
3050
3000
2950
2900
2850
2800
2750
1700
1750
1800
1850
1900
1950
2000
2050
UTM Northing (m)
Offset by -7670 km
UTM Easting (m)
Offset by -400 km

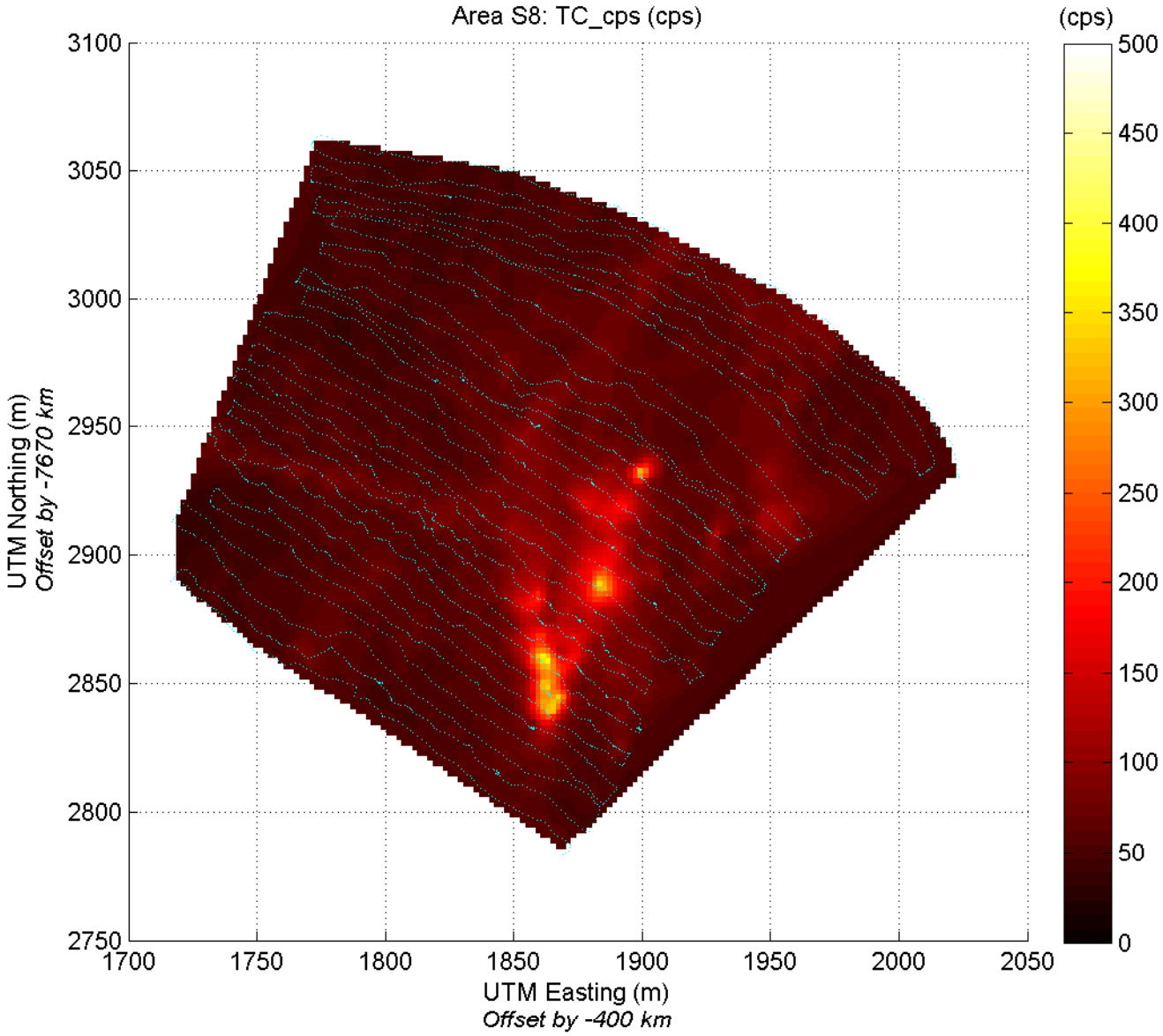
Area S8: TC_cps (cps)
(cps)
500
450
400
350
300
250
200
150
100
50
0
3100
3050
3000
2950
2900
2850
2800
2750
UTM Northing (m)
Offset by -7670 km
1700
1750
1800
1850
1900
1950
2000
2050
UTM Easting (m)
Offset by -400 km

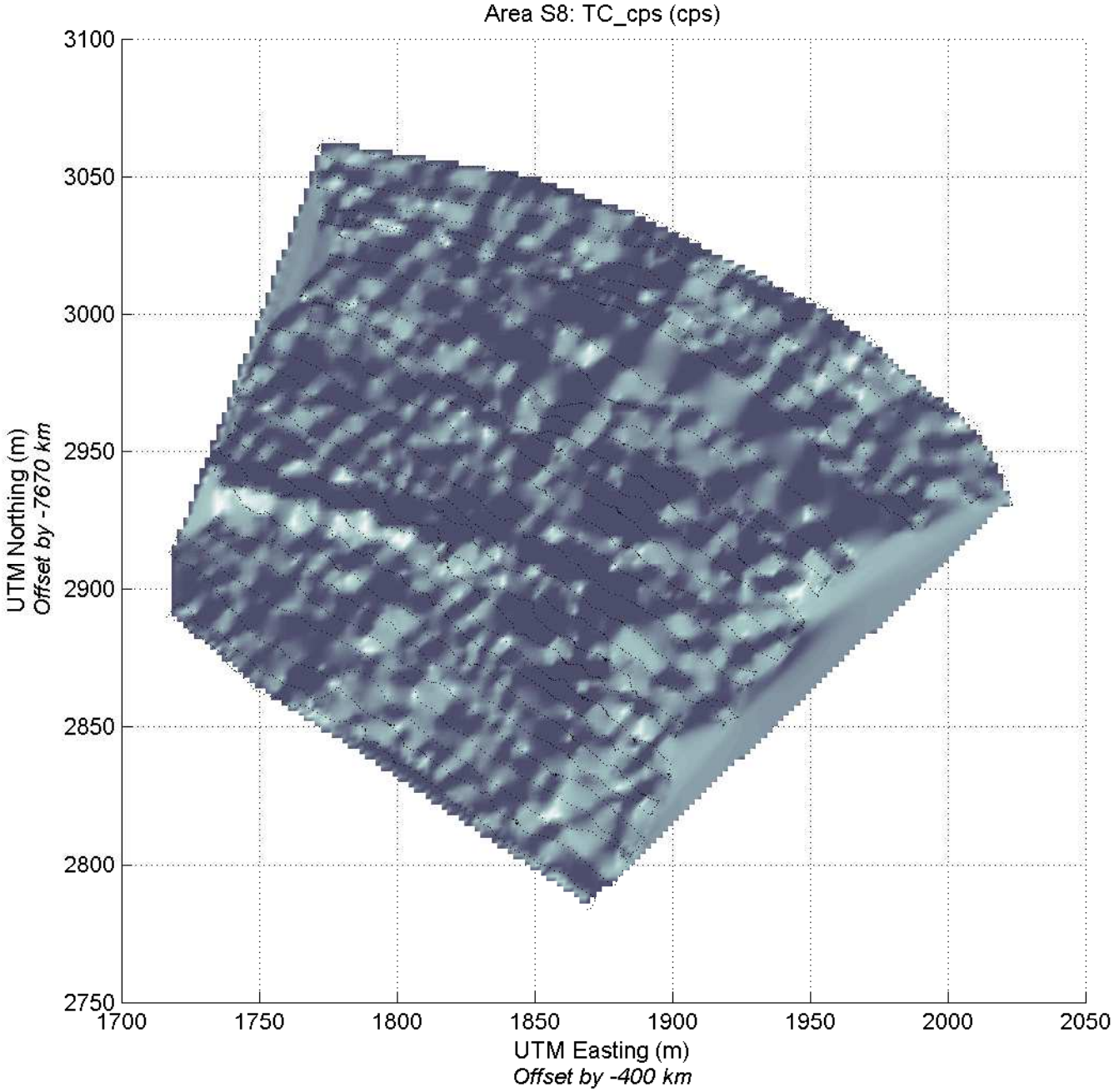
Area S8: TC_cps (cps)
3100
3050
3000
2950
2900
2850
2800
2750
UTM Northing (m)
Offset by -7670 km
1700
1750
1800
1850
1900
1950
2000
2050
UTM Easting (m)
Offset by -400 km

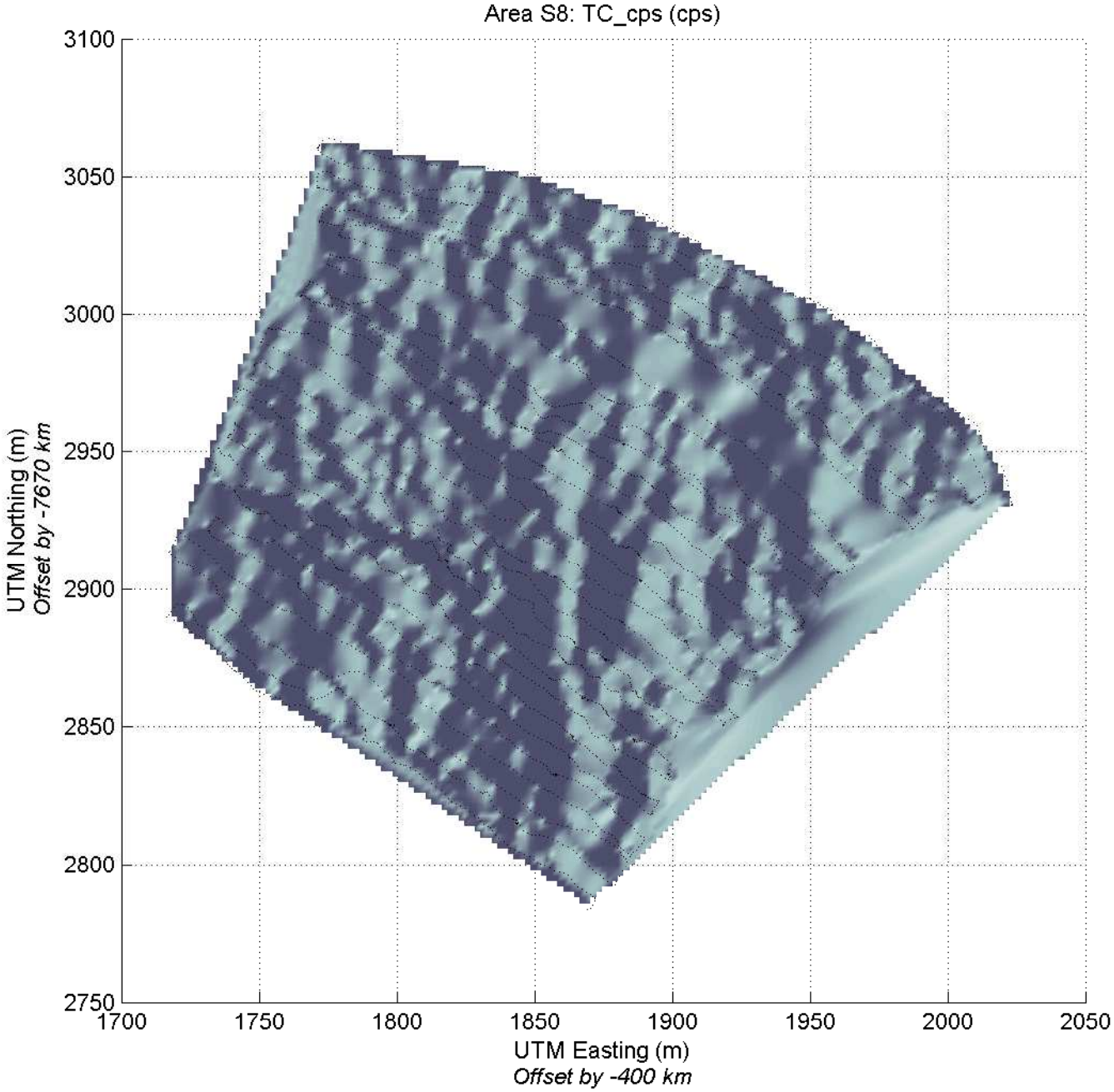
Area S8: TC_cps (cps)
3100
3050
3000
2950
2900
2850
2800
2750
UTM Northing (m)
Offset by -7670 km
1700
1750
1800
1850
1900
1950
2000
2050
UTM Easting (m)
Offset by -400 km